# Historic Preservation Element

*Data, Inventory & Analysis*

***Approved August 12, 1991 • Amended July 26, 2010***

SUPPORT DOCUMENT

# HISTORIC PRESERVATION ELEMENT
# TABLE OF CONTENTS

## SUPPORT DOCUMENT


1. INTRODUCTION ..... 1
2. DESCRIPTION OF HISTORIC RESOURCES ..... 3
3. PROCESS FOR REVIEW OF HISTORIC RESOURCES ..... 10
4. CONCLUSIONS ..... 12
5. DEFINITIONS ..... 13

# HISTORIC PRESERVATION ELEMENT
# LIST OF FIGURES

## SUPPORT DOCUMENT

Figure HP-3A: Historic Resources – Subarea 1 ..... 15
Figure HP-3B: Historic Resources – Subarea 2 ..... 16
Figure HP-3C: Historic Resources – Subarea 3 ..... 17
Figure HP-3D: Historic Resources – Subarea 4 ..... 18
Figure HP-3E: Historic Resources – Subarea 5 ..... 19
Figure HP-3F: Historic Resources – Subarea 6 ..... 20
Figure HP-3G: Historic Resources – Subarea 7 & 14 ..... 21
Figure HP-3H: Historic Resources – Subarea 15 ..... 22
Figure HP-3I: Historic Resources – Subarea 18 ..... 23
Figure HP-3J: Historic Resources – Subarea 19 ..... 24
Figure HP-3K: Historic Resources – Subarea 20 ..... 25
Figure HP-3l: Historic Resources – Subarea 21 ..... 26
Figure HP-3M: Historic Resources – Subarea 23 ..... 27
Figure HP-3N: Historic Resources – Subarea 25 ..... 28
Figure HP-3O: Historic Resources – Subarea 31 ..... 29
Figure HP-3P: Historic Resources – Subarea 32 ..... 30
Figure HP-3Q: Historic Resources – Subarea 33 ..... 31
Figure HP-3R: Historic Resources – Subarea 34 ..... 32
Figure HP-3S: Historic Resources – Subarea 39 ..... 33
Figure HP-5: National Register of Historic Places – Landmarks ..... 69
Figure HP-6: National Register of Historic Places – Districts ..... 70

# HISTORIC PRESERVATION SUPPORT DOCUMENT

## 1. INTRODUCTION

Due to Orlando's rapid rate of growth, the built environment is constantly changing. New buildings and neighborhoods are emerging and the City is constantly faced with development activity that directly affects Orlando's historic resources. Preserving the cultural and historic resources of the community is an important aspect of the City of Orlando planning process. The Historic Preservation element establishes policies that are implemented by the City's Historic Preservation program.

Orlando's Historic Preservation program provides a comprehensive framework for the identification and protection of historic resources. Preserving historic resources protects the amenities that make Orlando a unique and memorable place. Orlando's sense of place is encompassed by its powerful landscape, its culturally and architecturally diverse neighborhoods and its compact downtown. Preserving the heritage of people is a large part of historic preservation. When buildings and neighborhoods are preserved the story of their inhabitants is also preserved.

**Overview**

Orlando's greatest landscape features include an abundance of lakes and tree-lined streets. Beautification of the city with palms, azaleas and flowering shrubs in the early part of the 20th Century inspired the citizens to find a more suitable name for Orlando than the "Phenomenal City", which was the motto between 1886 and 1908. In 1908 a contest was sponsored and the name selected was "The City Beautiful". Orlando's architectural richness is also a part of the City Beautiful and is one of the essential components that make Orlando a desirable place to work and live.

Orlando possesses an array of buildings from sprawling mansions to humble cottages. Both have eye-catching architecture and intricate details. The details and texture of the City's older buildings express the builders' skill and give clues to the fact that craftsmen have been involved in the construction. The architectural styles found in Orlando include Queen Anne; Frame Vernacular; Prairie; Twentieth Century Commercial; Craftsman; Beaux Arts; Colonial, Mediterranean, Gothic Revival, Mission, Tudor and Neoclassical revivals; American Four Square; Art Deco; Art Moderne; International Style and Minimal Traditional. There is a need to preserve Orlando's remaining historic structures because they exemplify the social, economic and physical events that shaped the origins of Orlando.

**Historic & Architectural Development**

The City of Orlando was incorporated in 1875, with a population of 100 people. Plain wood frame buildings reflected the simplicity and pioneer economics of that era. Prosperity is often

reflected in architecture and as Orlando grew and prospered ornate styles such as the Queen Anne flourished.

In 1884, a fire swept through downtown and destroyed many wood structures. This resulted in the City passing an ordinance prohibiting the construction of frame buildings downtown. The majority of builders after 1884 erected brick, metal and stone buildings, two to three stories high, which featured facades that were often decorated with classical elements. The great number of brick buildings in Orlando's downtown today directly relates to the 1884 ordinance.

In 1889, the Orlando Railroad Depot was constructed downtown on Church Street. The arrival of the railroad helped spark Orlando's economy by bringing people and goods from around the country. Orlando's population jumped from 200 in 1880 to 3000 by 1890. The painted brick railroad depot is an excellent example of Victorian era railroad architecture and was designated a Historic Landmark in 1978. The station is a physical reminder of the railroad's influence in Orlando. The railroad transformed Orlando from a rural outpost to an urban community.

The winter freezes of 1894-5 resulted in lean economic times for Orlando. However, during the first decade of the 20th century, Orlando expanded rapidly due to real estate speculation, industrial development and citrus production. Tourism and seasonal occupancy increased revenues and permanent settlement was encouraged. This increase in activity continued throughout the 1920's and was characteristic of the Florida Land Boom.

One of the predominant architectural styles of downtown buildings during the land boom was the Twentieth Century Commercial Style. This style marked the beginning of a trend of taller buildings in Orlando, over five stories in height. The majority of the buildings built in the "commercial style" were large hotels, department stores and banks. Ornamentation in the commercial style was usually in the classical mode and confined to the cornice and the first two stories. Orlando buildings of this style were commissioned by local businesses in a conscious attempt to establish an urban and progressive feeling in a city that until 1914 had a small town appearance.

Commercial development during the 1920's, reflected the Mediterranean Revival style. Stucco and tile became dominant exterior building materials; however, Orlando was more conservative with the use of stucco compared to other Florida cities.

The 1930s and 1940s saw the rise of styles that were stark, smooth, and streamlined. Styles such as Art Deco, Art Moderne and the International style were used for both residential and commercial buildings throughout the city. Houses constructed in Orlando used forms and materials which maximized ventilation in the warm climate. Wide roof overhangs, porches and awnings were often used for this purpose.

Each of Orlando's older residential neighborhoods expanded from the core area of downtown. Climate and the relative degree of prosperity shaped each neighborhood. The economic and social atmosphere in the early 1900s also influenced Orlando's settlement patterns.

**The Historic Preservation Program**

Demolition of a house in the Lake Cherokee neighborhood triggered City Council to adopt an ordinance that preserved historic sites within the City. The Newell House on "Honeymoon Row" in the Lake Cherokee neighborhood was the first Orlando structure to be placed on the National Register of Historic Places. Despite opposition by local preservationists, the Newell House was demolished in January of 1975. Mayor Langford responded by initiating an ordinance that protected and preserved historic sites within the city. In August of 1976, the Historic Preservation Commission was established by adoption of Chapter 40, "Historic Preservation", as an amendment to the City Code.

In 1978, the State of Florida provided the City with a grant to hire a consultant to survey the structures in the city for their historic or architectural significance. The survey recommended the areas near Church Street, Downtown and Lake Cherokee be established as historic districts. In 1980, the Downtown Historic District became the first historic district in the city. Lake Cherokee, Lake Copeland, Lake Eola, Lake Lawsona and Colonialtown South have followed as historic districts.

Other residential neighborhoods have also been surveyed including Callahan, Lake Dot, Holden/Parramore, Park Lake/Highland, Lake Ivanhoe, Lake Concord/Lake Adair, and Spring Lake. In addition, the downtown DRI area, which is a mix of residential and commercial areas, has been surveyed. Surveying efforts will continue until the entire city has been surveyed (See Figures HP-3A through HP-3K).

## 2. DESCRIPTION OF HISTORIC RESOURCES

**Historic Resources**

Identifying historic resources is the first step in preserving Orlando's historic heritage. Historic resources are structures, buildings, sites, places, objects, memorials and areas having a special historical, architectural, archaeological or environmental significance in the City of Orlando. They are scattered throughout the City and have been identified through windshield surveys as potentially significant. Historic resources have the potential to be designated as historic landmarks, historic districts or landmark signs because of their age and character. The City is committed to identifying and surveying its historic resources. Surveyed resources are listed in Figures HP-3A through HP-3K and associated Figure HP-4.

**Historic Districts**

The purpose of Orlando's historic districts is to promote the educational, cultural and economic welfare of the people of the City by preserving and protecting historic structures, sites, monuments, streets, areas and neighborhoods which serve as visible reminders of local history and cultural heritage.

The historic district designation has proven to be an important tool for downtown Orlando's revitalization. By the 1970's, many of the downtown neighborhoods were suffering from

attrition by population movements to the suburbs. Renter occupied homes were abundant and structures were deteriorated due to a lack of ongoing home maintenance.

Historic district status has attracted new residents into downtown neighborhoods. Home ownership has increased and signs of stability have emerged. Residents now take pride in their homes and it is evident by immaculate yard maintenance and a rising number of home restorations. The Lake Cherokee and Lake Copeland historic districts have the most visible signs of revitalization. Many homes have new coats of paint and restored facades. The general appearance of both neighborhoods has improved.

Historic districts are contiguous collections of buildings, structures or landscapes that are significant for their cultural and/or architectural heritage. Adopted by ordinance as Historic Preservation Overlay districts, they serve to preserve and protect historic structures, sites and monuments from new construction, alterations and demolitions that are incompatible with the existing character of the neighborhood.

Neighborhood property owners, not the City, initiate local historic districts. Therefore, historic districts help citizens to work together to preserve their investment in their neighborhoods. Districting in Orlando has resulted in increased public awareness, neighborhood conservation, better maintenance and higher property values.

As an alternative to the local historic district, another option is to establish a National Historic District, which is the United States government's official list of districts, sites, buildings, structures and objects worthy of preservation. These districts are not regulatory, but they do make certain types of incentive programs available to property owners.

**Establishing a Historic District**

Historic districts can be placed on the National Register of Historic Places or designated locally. Local historic districts are created and managed by the local government. The historic district process in Orlando starts with a windshield survey to identify areas with high concentrations of historically and/or architecturally significant structures. A comprehensive survey of the area follows, including completion of Florida Master Site File Forms for all historic resources. Florida Master Site File Forms include photographs, building descriptions and short histories. They follow a standard State wide format and are filed with the Bureau of Historic Preservation of the Division of Historical Resources, Florida Department of State. A survey report or statement of significance is then written about the entire district.

Currently, the Historic Preservation Board uses the following criteria in making its recommendations for historic district designation:

1. The concentration of pre-World War II buildings;
2. Representation of the cultural, economic, social, educational or historic heritage of the City of Orlando;

3. Embodiment of distinguishing characteristics of architectural styles, elements of architectural design, detail, materials or craftsmanship;
4. Recognition as an area eligible for preservation according to local, state or national historical architectural surveys;
5. Embodiment of vernacular building forms and styles representative of Central Florida architecture;
6. Development of an original settlement or planned development or neighborhood.

The Historic Preservation Officer proposes boundaries for the proposed district that are consistent with established practices. At least 15% of the property owners within the proposed district boundaries must sign a petition and submit it to the Historic Preservation Board. The Historic Preservation Board votes to proceed with the district. This action launches the public hearings to consider an area as a district. Before the first public hearing, the Historic Preservation Officer holds at least one informational meeting after notifying all property owners within the proposed boundaries. The proposed district boundaries are mapped and a draft ordinance is written. There are then public hearings before the Historic Preservation Board, the Municipal Planning Board and the City Council.

Since 1980, the City of Orlando has designated and managed six local districts: The Downtown Historic District, the Lake Cherokee Historic District, the Lake Copeland Historic District, the Lake Eola Heights Historic District, the Lake Lawsona Historic District and the Colonialtown South Historic District. A description of each district follows:

**The Downtown Historic District**

The Downtown Historic District was designated in 1980. The Downtown Historic District designation has helped preserve buildings that would otherwise be demolished due to the rapid rate of growth and demand for commercial space in the downtown. The buildings in the district date back to the 1880s. The boundaries of the district are East Jefferson Street on the north, Gertrude Avenue on the west, Church Street on the south and Rosalind Avenue on the east.

There are approximately eighty contributing structures in the district (See Figure HP-1A). Orlando's first historic district contains historic reminders of the City's early economic and political growth, including the train depot, the courthouse and numerous banking, office and retail buildings.

Most of the buildings downtown are of masonry construction. The predominant use of brick is due to a series of disastrous fires in the late nineteenth century that destroyed many of the wood commercial structures. The architectural styles represented in the Downtown Historic District are Queen Anne, Twentieth Century Commercial Style, the Beaux-Arts, Mediterranean Revival, Art Deco and Art Moderne.

**The Lake Cherokee Historic District**

The Lake Cherokee Historic District was designated in 1981 and become Orlando's second locally designated historic district. Of the 189 buildings in the Lake Cherokee Historic District,

approximately 158 are contributing structures. The Lake Cherokee neighborhood is bounded by the East-West Expressway (SR 408) on the north, Summerlin Avenue on the east, Orange Avenue on the west and Cherokee Drive, Euclid Avenue, Delaney Avenue and Gore Street on the south (See Figure HP-1B: Historic District Map.)

When this district was established, a considerable number of homes were in disrepair. There were many rental units and an evident lack of maintenance. In 1982, the National Park Service designated Lake Cherokee as a certified local historic district. This qualified existing owners and buyers in the district to receive tax credits on approved rehabilitation on homes 40 years or older. Since 1982, the Lake Cherokee Historic District has seen an increase in home ownership, which has stabilized the neighborhood. Lake Cherokee has changed from a neighborhood that was slowly deteriorating to one of the most desirable neighborhoods in the city.

Lake Cherokee is significant because the homes provide a cross-section of Orlando's architecture from 1880 to 1930. The homes in Lake Cherokee represent typical middle and upper middle class tastes from that time period. The picturesque neighborhood has retained its appealing residential character for over a century. The architectural styles in the neighborhood include Queen Anne, Craftsman inspired bungalows, American Four Square, Mediterranean Revival, Colonial Revival, Art Deco and Tudor Revival.

**Lake Copeland Historic District**

The Lake Copeland Historic District was designated in 1984 and is located east of Orange Avenue between Annie Street on the north, Delaney Avenue on the east, and Miller Street to the south. The district encompasses approximately 110 structures, with approximately two thirds being contributing structures (See Figure HP-1B: Historic District Map). Lake Copeland Historic District contains examples of residential architecture built between 1910 and 1940. Copeland Drive and Delaney Avenue are lined with large homes built in the 1920s for several of the City's prominent businessmen and citrus growers.

The neighborhood includes a great diversity in architectural styles from small bungalows to the grand scale of Colonial Revival mansions. Other architectural styles represented are Mission Revival, Mediterranean Revival, Minimal Traditional and Tudor Revival. Celebrated local artists, including James Gamble Rogers II, designed many of the City's fine homes in this neighborhood.

**Lake Eola Heights Historic District**

The Lake Eola Heights Historic District was designated in 1989. The district is located east of Magnolia Avenue, west of Mills Avenue, north of Robinson Street and south of Colonial Drive. There are approximately 570 buildings in Eola Heights, with approximately 550 contributing structures. The Lake Eola Heights Historic District is one of Orlando's oldest and most architecturally diverse neighborhoods. Much of the area had been planted for citrus groves in the late nineteenth century; however, following the big freeze in 1895, the area was subdivided for residential development (See Figure HP-1C).

Vernacular clapboard farmhouses, built between 1890 and 1911, are scattered throughout the neighborhood. Other styles include Colonial Revival, Craftsman, Mediterranean Revival, Mission Revival, Art Deco and Minimal Traditional. The district's greatest period of growth, 1905-1925, saw the construction of homes, educational and religious institutions, as well as commercial buildings to house and serve residents of the growing City.

**Lake Lawsona Historic District**

The Lake Lawsona Historic District was created in 1994. It is located east of Summerlin Avenue, west of Hampton Avenue, north of the East-West Expressway (SR 408) and south of Robinson Street. It has an excellent collection of structures dating from just after the turn of the century until World War II. Approximately 520 buildings are in the district, two thirds of which are contributing structures. One early developer in the area was Walter Rose, who developed the area near Fern Creek. Rose donated the undevelopable land adjacent to the creek to the City for a park. In the 1930s, the Civitans and the Orlando Garden Club led a movement to clean up the overgrown park and plant it with azaleas and other flowering species. The park became known as Dickson Azalea Park.

The district also contains a small commercial district and important institutional buildings. The business district, centered at Summerlin and Washington, once contained a grocery store, gas stations and small specialty shops. The northwest corner of the neighborhood is the home of Orlando High School (now Howard Middle School). The Girl Scouts have their "Little House", which was used to teach girls about home economics and the out-of-doors, at the edge of Dickson Azalea Park.

The neighborhood is well known for its Craftsman style bungalows. Certain blocks of Washington Street are lined with the one-story homes that were popular during the 1920s. Other styles represented in the neighborhood include Frame and Masonry Vernacular and Mediterranean, Mission, Tudor, Neoclassical and Colonial revivals.

**Colonialtown South Historic District**

The Colonialtown South Historic District was created in 2000. The district is located west of Altaloma Avenue, south of Colonial Drive, north of Robinson Street and east of Mills Avenue. There are approximately 235 buildings within Colonialtown South, with approximately 204 contributing structures. The Colonialtown South Historic District contains a distinctive collection of historic buildings, a majority of which display formal styling, including, but not limited to Craftsman; Prairie; Neoclassical, Colonial, Mediterranean, Tudor and Mission Revivals; Minimal Traditional; and early Ranch styles. The significant period of development for this neighborhood started in the 1910s and ended in 1949.

**Orlando Historic Landmarks**

Designation as an Orlando Historic Landmark is another tool to recognize individual buildings, sites, places, objects and memorials having special historical, architectural, archeological or environmental interest or value. Local Landmarks are protected and preserved from

incompatible alterations, restoration, relocation, new construction and demolition through the Certificate of Appropriateness process.

Forty-one Orlando Historic Landmarks have been designated between 1978 and 2008 (See Figure HP-2A and 2B: Historic Landmarks.). The City de-listed one structure, the Old Opera House, after its demolition in 1998.

Properties may be nominated by the Historic Preservation Board, a member of City Council, an owner of the proposed Historic Landmark or an authorized agent, a government agency or any interested person. Public hearings are held before the Historic Preservation Board, Municipal Planning Board and then City Council.

**Incentives**

Zoning which allows a high level of development is a disincentive to the preservation of the existing historic structures. The vast majority of Orlando's historic buildings are one or two-story structures that are less than the maximums allowed by the zoning districts (height, setback, impervious surface ratio, floor area ratio, etc.).

Incentives have been established in an effort to reduce the disparity between the highest and best use of land and its use as limited by building design. Incentives are an inducement to rehabilitate contributing structures in the historic districts and Historic Landmarks.

There are two types of incentives: regulatory and fiscal. Regulatory incentives offer owners of Historic Landmarks advantages such as relaxed land development regulations. Fiscal incentives offer direct financial benefit to the property owner. The regulatory incentives offered for Historic Landmarks by the City of Orlando are:

*Height Limitations*

In the Urban Activity Center and the Metropolitan Activity Center land use categories, the height of a structure may be increased by 10% of that normally permitted on property designated as a local Historic Landmark, provided a Certificate of Appropriateness has been granted.

*Building Code Waiver*

The Building Code Board may waive certain building codes to permit flexibility when updating or adapting Historic Landmarks.

*Conditional Use Permit*

Civic organizations, clubs, and eating and drinking establishments which are normally prohibited in the Mixed Residential-Office District (MXD-2) and the (O-2) Office and Residential districts are permitted when properties have been designated as local historic landmarks. However, the owner of a Historic Landmark is subject to special limitations and conditions before receiving a building permit.

A Fiscal incentive is available for contributing structures in the locally designated historic districts and for Historic Landmarks. The fiscal incentive is:

*Property tax exemption*

In 1992, the voters of the state of Florida passed a Constitutional amendment to allow ad valorem tax relief for the substantial rehabilitation of historic properties. The City of Orlando subsequently passed an ordinance that allows owners who substantially rehabilitate their historic properties to be eligible for a 100% abatement of the City's portion of the property taxes due to the increase in value every year for 10 years.

**Landmark Signs**

The City may designate Landmark Signs as reminders of past commercial enterprises. Many of these signs no longer conform to the Land Development Code, yet they remain as important artifacts of the city's commercial history. If a sign becomes a Landmark Sign, then the owner has the responsibility to make the sign operable (most eligible signs are neon signs) and safe. In exchange, the City will exempt the sign from the provisions of the Code. Six landmark signs have been designated since 1995 (See Figures HP-2A and 2B: Historic Landmarks.).

**National Register Properties**

The National Register of Historic Places is the United States government's official list of districts, sites, buildings, structures and objects significant in American history, architecture, archaeology and culture. The passing of the National Historic Preservation Act (NHPA) in 1966 established the National Register and the process for adding properties to it. The National Register identifies documents and encourages the preservation of buildings and sites significant locally and on the state and national level.

While National Register listings are mostly symbolic, they do provide some financial incentive to listed property owners. Properties are not however protected in any strict sense by the Federal listing.

As of 2008, there were eight National Register properties in Orlando and two National Register districts. There are additional National Register districts for Orlando that have been approved at the State level, but are awaiting approval at the National level. These designated properties are eligible for tax relief under the provisions of the Tax Reform Act of the Revenue Reform Act of 1976 (amended in 1986), that established investment tax credits for qualified rehabilitations. The Investment Tax Credit applies only to income producing properties.

**The Secretary of the Interior's Standards for Rehabilitation**

The Standards (Department of Interior regulations 36 CFR 67) pertain to historic buildings of all materials, construction types, sizes and occupancy and encompass the exterior and the interior, related landscape features and the building's site and environment as well as attached, adjacent, or related new construction.

The intent of the standards is to assist the long-term preservation of a property's significance through the preservation of historic materials and features.

The Secretary of the Interior is responsible for establishing standards under Departmental authority and for advising Federal agencies on the preservation of historic properties listed in or eligible for listing in the National Register of Historic Places. "Rehabilitation" is defined as "the process of returning a property to a state of utility, through repair or alteration, which makes possible an efficient contemporary use while preserving those portions and features of the property which are significant to its historic, architectural and cultural values". The Standards for Rehabilitation have been widely used over the years, particularly to determine if a rehabilitation qualifies as a Certified Rehabilitation for Federal tax purposes. In addition, the Standards have guided Federal agencies in carrying out their historic preservation responsibilities for properties in Federal ownership or control; and State and local officials in reviewing both Federal and nonfederal rehabilitation proposals. They have also been adopted by historic district and planning commissions across the country.

Chapter 62 of the City's Land Development Code lists the Secretary of the Interior's Standards to be considered by the Historic Preservation Board in respect of an application for a Certificate of Appropriateness.

## 3. PROCESS FOR REVIEW OF HISTORIC RESOURCES

**Historic Preservation Administration**

The primary governmental responsibility for preserving the cultural heritage of Orlando rests with the local government. The Economic Development Department administers the historic resources of Orlando through the Historic Preservation Office in the City Planning Division.

**The Historic Preservation Board**

The Historic Preservation Board is a Mayor-appointed body that consists of nine members from different backgrounds including landscape architects, realtors, architects, building contractors, engineers and attorneys with a demonstrated interest in historic preservation. The Board's functions include designation of historic properties and design review of proposed changes to those designated properties. The Board has the authority to request city staff to initiate and supervise surveys and prepare procedures, guidelines and ordinances.

**Certificate of Appropriateness Reviews**

The Certificate of Appropriateness process ensures that all new construction, alterations, relocations or demolitions of Historic Landmarks or structures in historic districts are in accordance with the City's Design and Demolition Standards and the Secretary of Interior's Standards for Rehabilitation.

The City's Historic Preservation Overlay District is to promote the educational, cultural and economic welfare of the City by preserving and protecting historic structures, sites,

monuments, streets, areas and neighborhoods which serve as visible reminders of the history and cultural heritage of the City, State, or nation.

A Certificate of Appropriateness is required for exterior work on Historic Landmarks and most structures in a historic district before the issuance of a building permit (or any other permit required for construction or alteration of land or structures).

Any person desiring to do work on a Historic Landmark or a structure in a historic district must submit to the Historic Preservation Board an application requesting the issuance of a Certificate of Appropriateness. The Historic Preservation staff determines whether the work to be completed requires a Major or Minor Review.

A Minor Review is required for construction and alterations of a Historic Landmark or a property in a historic district that will have a minor impact on the significant historical, architectural or cultural materials of the structure. This includes fences, gates, awnings, signs, replacement of matching materials, mechanical systems and other requests determined to be of a minor nature. This review does not require a public hearing and is accomplished within ten days.

A Major Review requires a public hearing before the Historic Preservation Board. This review is required for alterations, additions, relocations, demolitions and new construction in a historic district, or on the site of a Historic Landmark. The public hearing process is documented in Chapter 65 of the Land Development Code.

**Public Awareness of Historic Preservation**

Public awareness is one of the most important components of the preservation program. In order to be successful, historic preservation must have the support of the community. Educating the public concerning the need to preserve Orlando's historic resources ensures that the City's resources will be preserved. Historic districts cannot be initiated without public support and recognition of their value. The City of Orlando is responsible for educating and informing the community about its historic resources.

The City's Historic Preservation Board is committed to educating the public about Orlando's historic resources. Currently, the City provides citizens with technical assistance, has several brochures available, holds an annual photo contest to choose art for a calendar and promotes preservation through public speaking engagements and tours.

**Historic Surveying**

The first step in preserving the historic resources of a community is to identify them. The means of identification is through the survey process. Surveying provides pertinent architectural and historical information on structures in an area. A survey is the first step towards building neighborhood awareness and gaining recognition of cultural resources.

Since 1980, the City has surveyed several historic neighborhoods. The areas are: Callahan, Lake Dot, Holden/Parramore, Park Lake/Highland, Downtown, Lake Ivanhoe, Lake Concord/Lake Adair, Lake Cherokee, Lake Copeland, Lake Eola Heights, Lake Lawsona, Colonialtown South and Spring Lake. Also, the Downtown DRI area was surveyed. Six of the areas have been completely surveyed and have been designated Historic Districts (See Figures HP-1A through HP-1E: Historic District Maps).

The Florida Master Site File is a standardized form that allows documentation of architectural and archaeological resources maintained by the State. Information on the forms includes a construction date, a physical description and historical information. A complete database of properties that have been surveyed is maintained by the Florida Division of Historical Resources.

The City's surveying process has been sporadic. Before 1985, Florida Site File forms were only completed on a sample of structures throughout the city. A comprehensive survey was not required for historic district designation until 1989.

To strengthen the surveying process, the City now requires that an entire neighborhood be surveyed before it can become a historic district. The City's goal is to have all of its historic resources surveyed.

## 4. CONCLUSIONS

The establishment of the Historic Preservation program has committed the City to identify, protect and preserve its historic resources. The City, however, realizes that Orlando is a rapidly changing community and continuing efforts must be made to educate the public about historic preservation.

The City has a long-term commitment to encourage the private sector, to reuse significant structures. Developing economic and administrative incentives to encourage the protection of historic properties remains a priority.

Encouraging the public to take an aggressive role in preserving the City's resources is an ongoing task. The City's objectives are to develop educational tools and technical information to meet this end.

In order to keep the Historic Preservation program strong, the City is committed to surveying the entire City for its historic resources. A long-range objective is to strengthen the City's surveying and mapping capabilities.

The Certificate of Appropriateness review provides strong protection with a thorough investigation of any exterior alteration in a historic district or to a Historic Landmark. The Design and Demolition Standards, which have been in place since the early 1980s, have been tested and should be updated as necessary to address shortcomings.

The Historic Preservation Element is a tool for both the City and the public to strengthen the existing historic preservation program in Orlando. Long and short-range policies are provided to implement the goals of the Historic Preservation Office. The City of Orlando will strive to educate the public of the need to preserve the historic amenities that make Orlando an appealing place to visit, work and live.

## 5. DEFINITIONS

***Certificate of Appropriateness:*** A document from the Historic Preservation Board authorizing a person to construct, alter, restore, relocate or demolish a structure within a Historic Preservation Overlay District or a Historic Landmark.

***Contributing Property:*** Property determined by the Florida Master Site File or Historic Preservation Board at the time of survey of a proposed historic district as a property that embodies the qualities and characteristics important to the particular historic district.

***Historic District:*** An area designated by ordinance and shown on the Official Zoning Map which includes or encompasses such historic sites, landmarks, buildings, signs, appurtenances, structures or objects as City Council may determine to be appropriate for historic preservation.

***Historic Landmark:*** Any site (including significant trees or other plant life located thereon), building, or structure of particular historic or aesthetic significance to the City, the State, or the nation. Landmarks include sites, buildings or structures where cultural, political, spiritual, economic, social or artistic history of the community, State or nation is reflected or exemplified or which are identified with historic personages or with important events in local, State or national history, or which embody the distinguishing characteristics of an architectural specimen, inherently valuable for a representation of a period, style, or method of construction, or a notable work of construction, or a notable work by a master designer or architect.

***Historic Preservation Board:*** The Board is appointed by City Council and consists of nine members. The powers of the Board include review of projects, historic districts and sites, together with the making of studies, surveys, research and educational programs for the public relevant to the built environment of the City of Orlando (Land Development Code, Section 65.134).

***Historic Preservation Officer:*** The staff of the Historic Preservation Board of the City of Orlando.

***Historic Preservation Overlay District:*** An area designated by ordinance and shown on the Official Zoning Map which includes or encompasses such historic sites, landmarks, buildings, signs, appurtenances, structures or objects as City Council may determine to be appropriate for historic preservation.

***Historic Resource:*** Structures or sites that are a minimum of 50 years of age and have or are eligible to have a Florida Master Site File. Additionally, properties may be less than 50 years of age, if associated with people or events important to the community's cultural heritage.

***Historic Resource Area:*** An area that contains a predominance of historic resources.

***National Register of Historic Places:*** Is the United States government's official listing of districts, sites, buildings, structures and objects significant in American history, architecture, archeology and culture.

# Figure HP-3A Historic Resources - Subarea 1

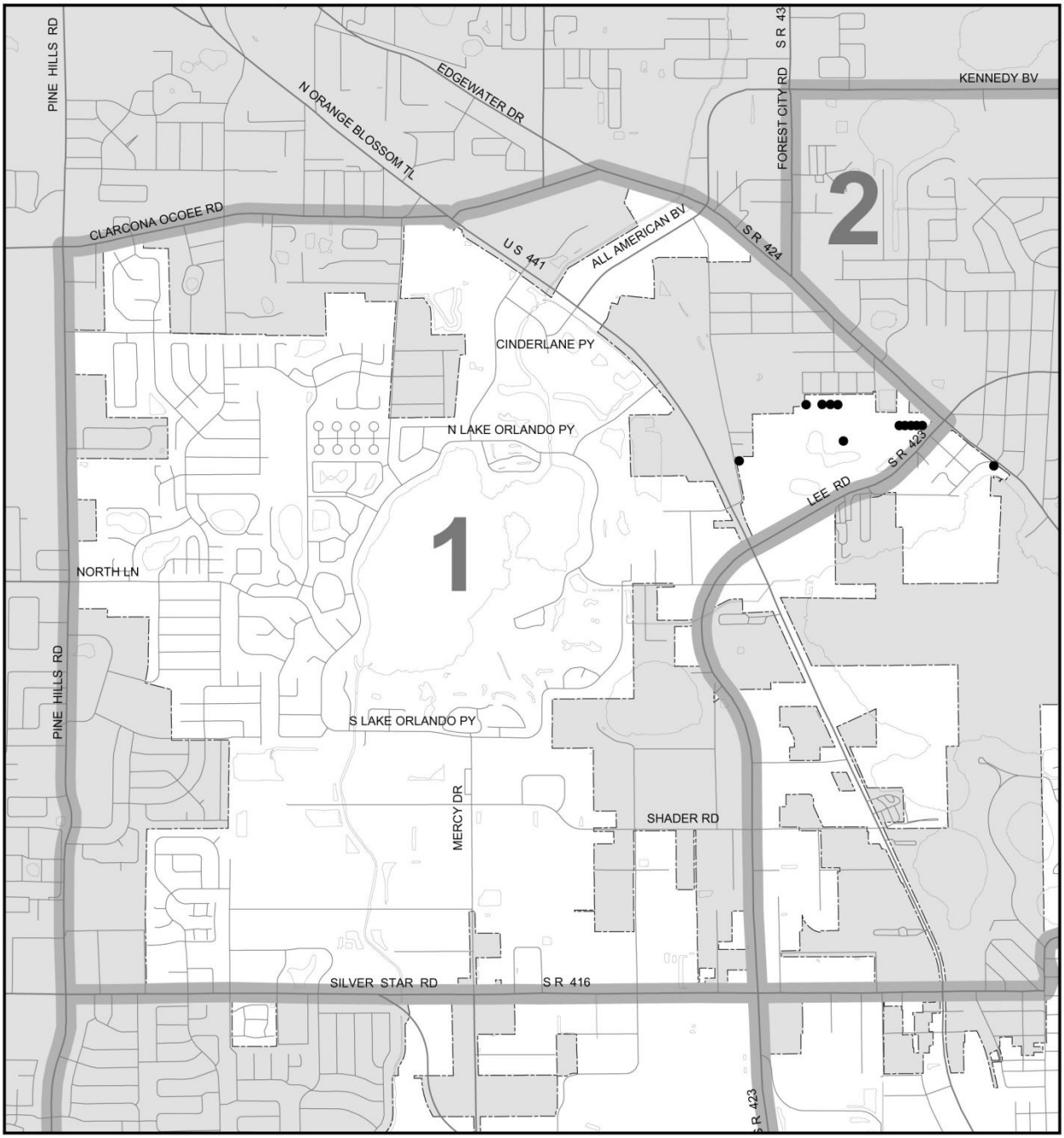


**LEGEND**

NORTH

Subarea Line

Historic Resource

1 Subarea Number

City Jurisdiction

0 0.25 0.5
Miles

City of Orlando Economic Development Department
City Planning Division May, 2008

NOTE: This map represents general locations of historic resources recorded in the Florida Master Site File. See list of Historic Resources within each mapped subarea.

# Figure HP-3B Historic Resources - Subarea 2

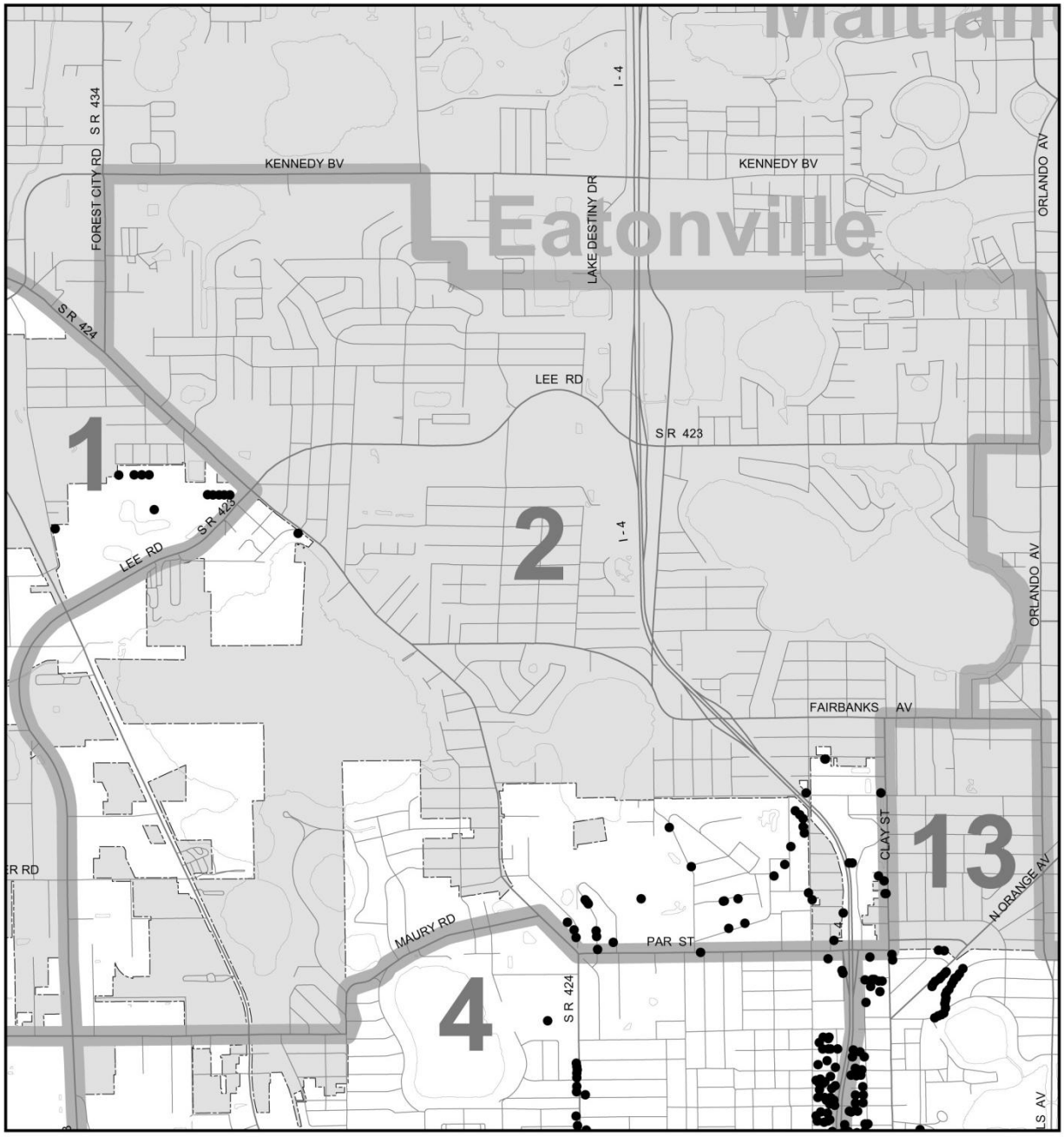


**LEGEND**

NORTH

Subarea Line

Historic Resource

1 Subarea Number

City Jurisdiction

0 0.25 0.5
Miles

City of Orlando Economic Development Department
City Planning Division May, 2008

NOTE: This map represents general locations of historic resources recorded in the Florida Master Site File. See list of Historic Resources within each mapped subarea.

# Figure HP-3C Historic Resources - Subarea 3

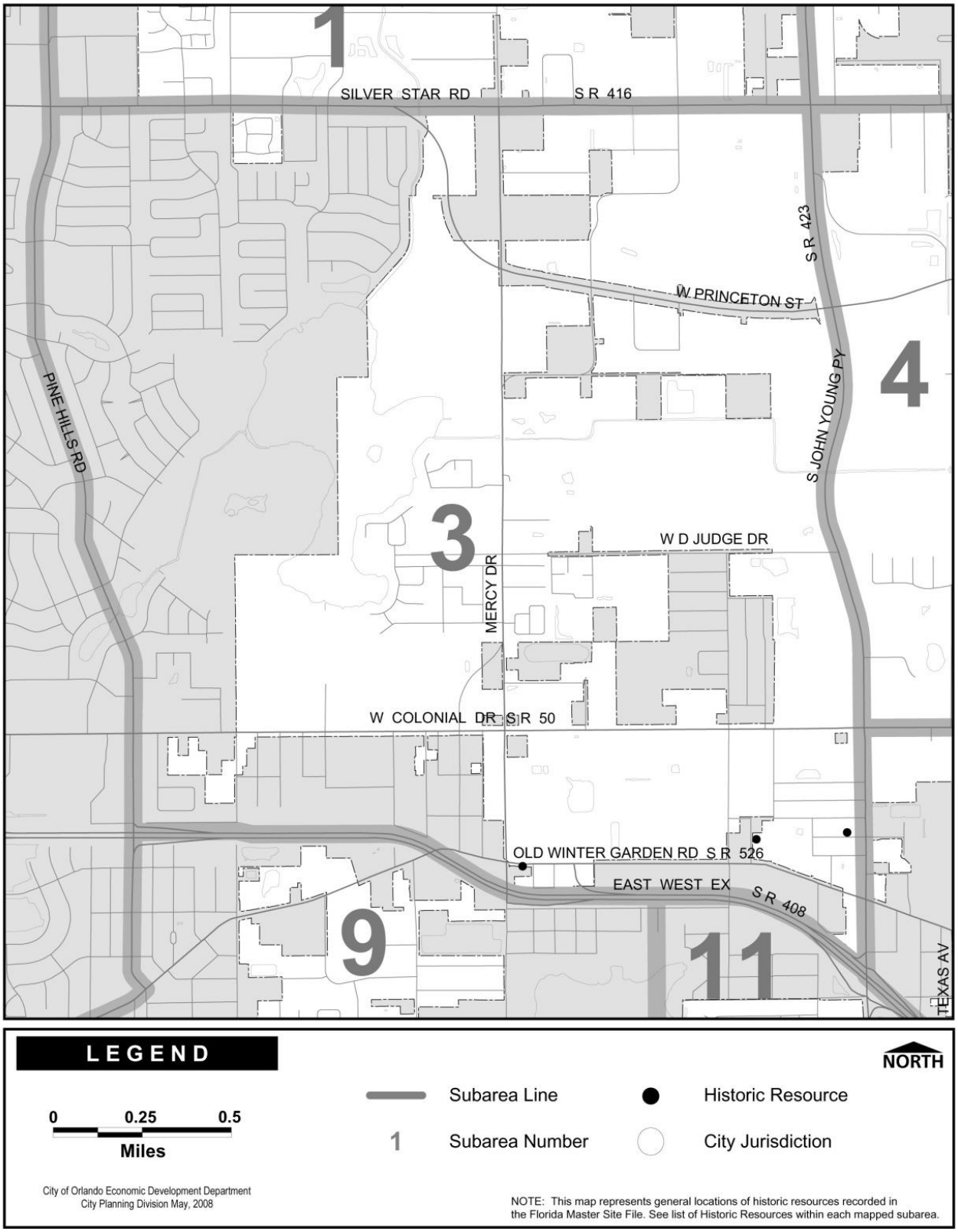

# Figure HP-3D Historic Resources - Subarea 4

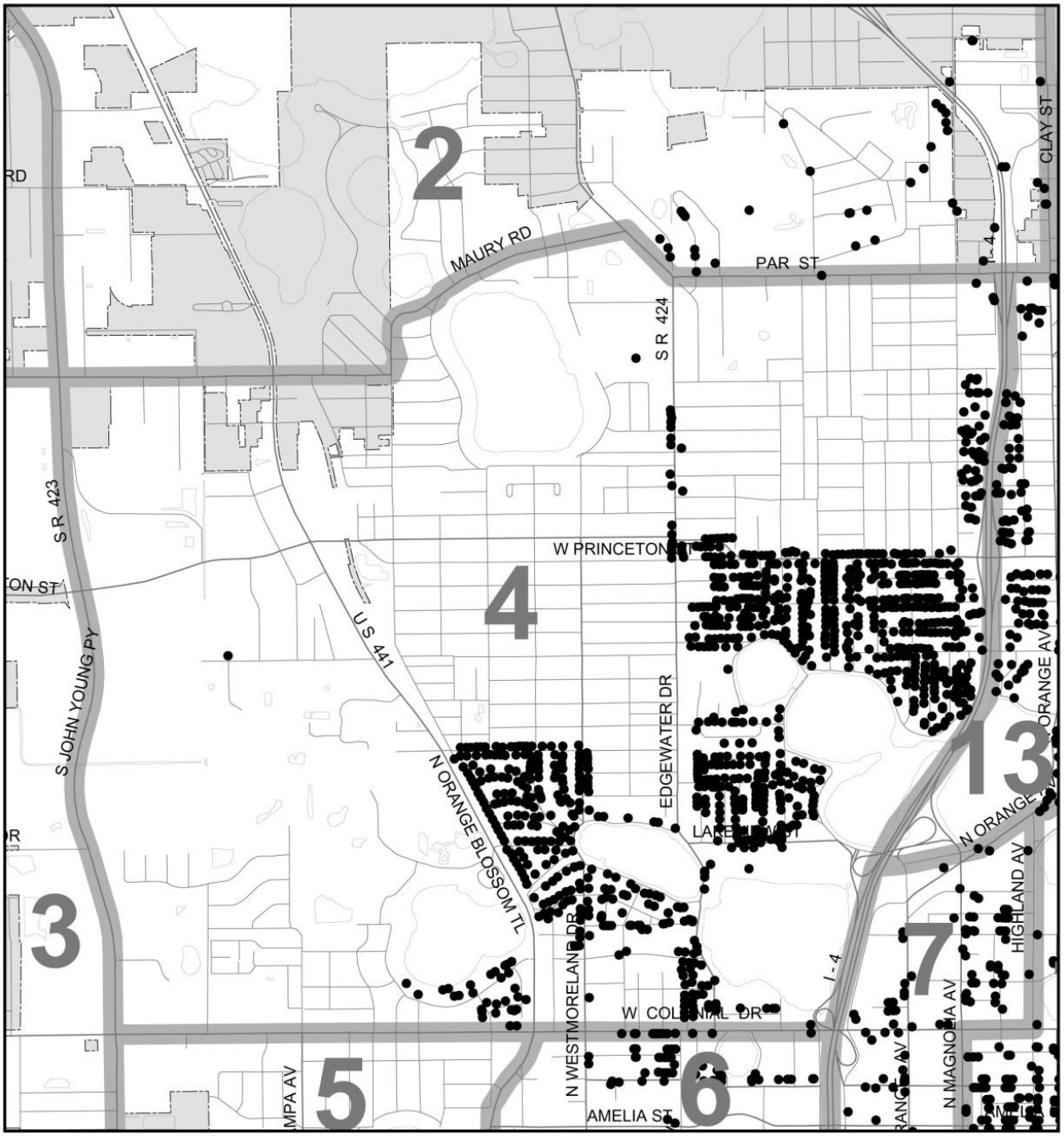


**LEGEND**

NORTH

0 0.25 0.5 Miles

Subarea Line

Subarea Number

Historic Resource

City Jurisdiction

City of Orlando Economic Development Department
City Planning Division May, 2008

NOTE: This map represents general locations of historic resources recorded in the Florida Master Site File. See list of Historic Resources within each mapped subarea.

## Figure HP-3E Historic Resources - Subarea 5

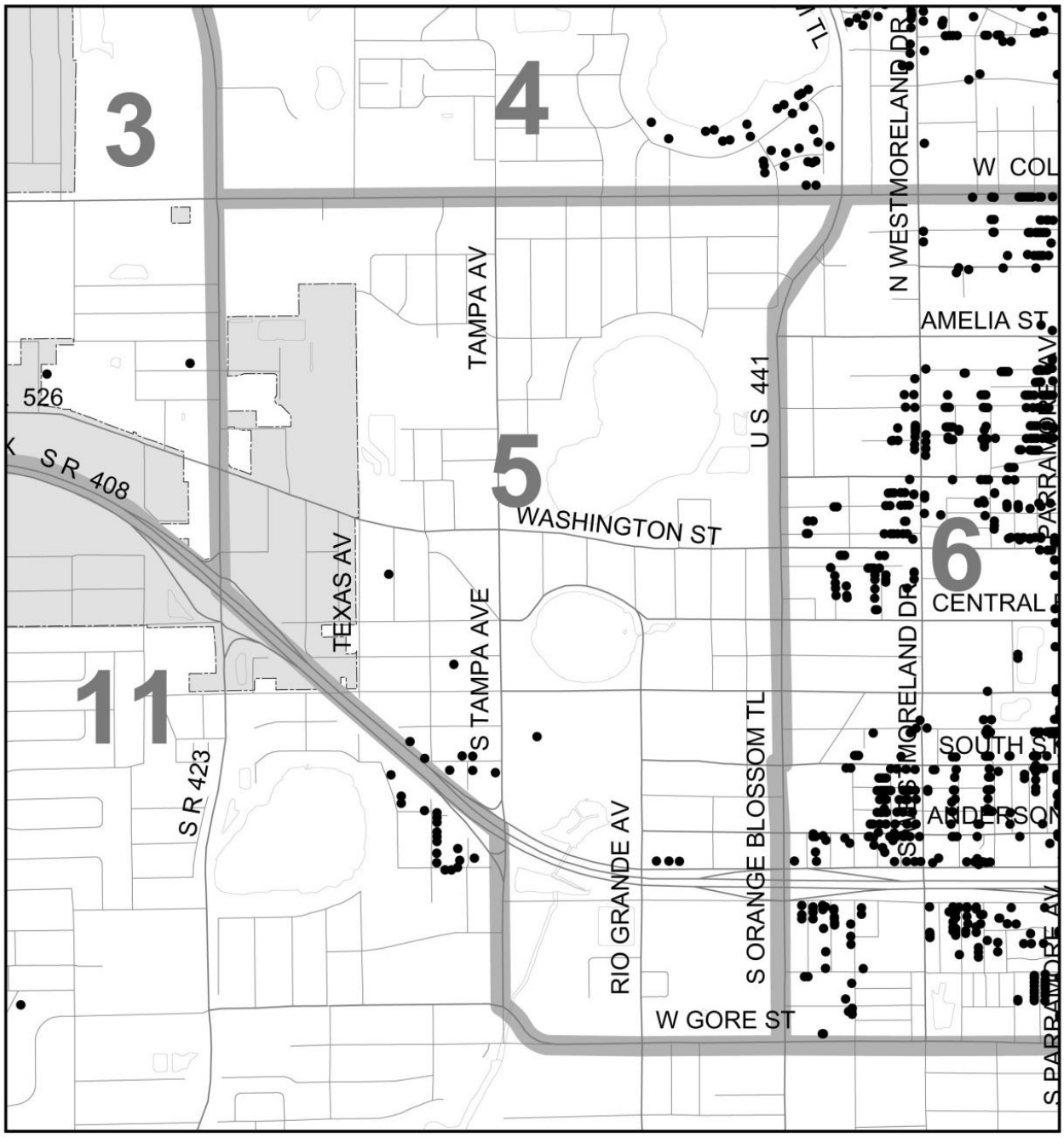


**LEGEND**

0 0.25 0.5 Miles

Subarea Line

1 Subarea Number

Historic Resource

City Jurisdiction

NORTH

City of Orlando Economic Development Department
City Planning Division May, 2008

NOTE: This map represents general locations of historic resources recorded in the Florida Master Site File. See list of Historic Resources within each mapped subarea.

## Figure HP-3F Historic Resources - Subarea 6

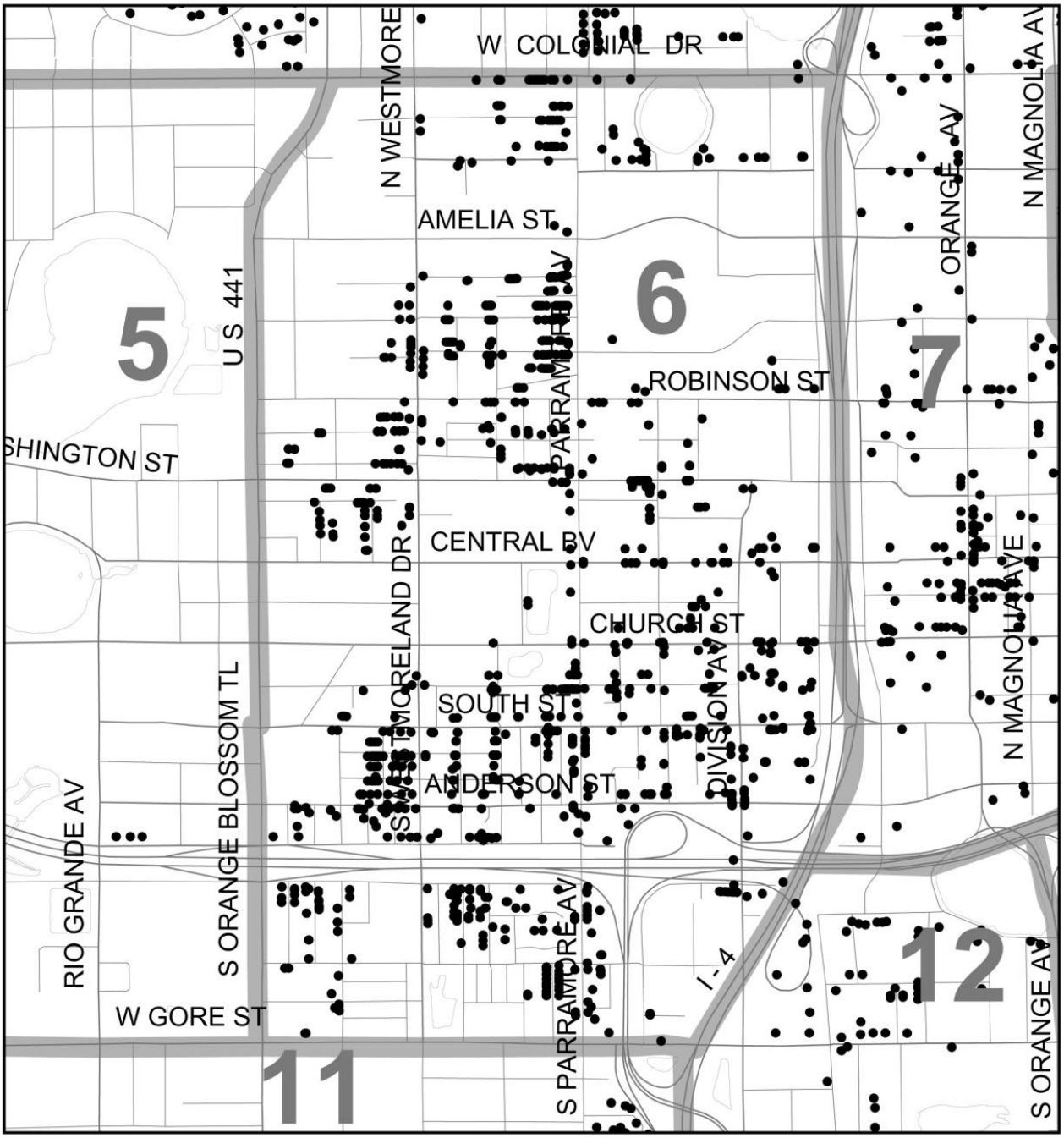


**LEGEND**

NORTH

Subarea Line

Historic Resource

1 Subarea Number

City Jurisdiction

0 0.125 0.25
Miles

City of Orlando Economic Development Department
City Planning Division May, 2008

NOTE: This map represents general locations of historic resources recorded in the Florida Master Site File. See list of Historic Resources within each mapped subarea.

## Figure HP-3G Historic Resources - Subarea 7 & 14

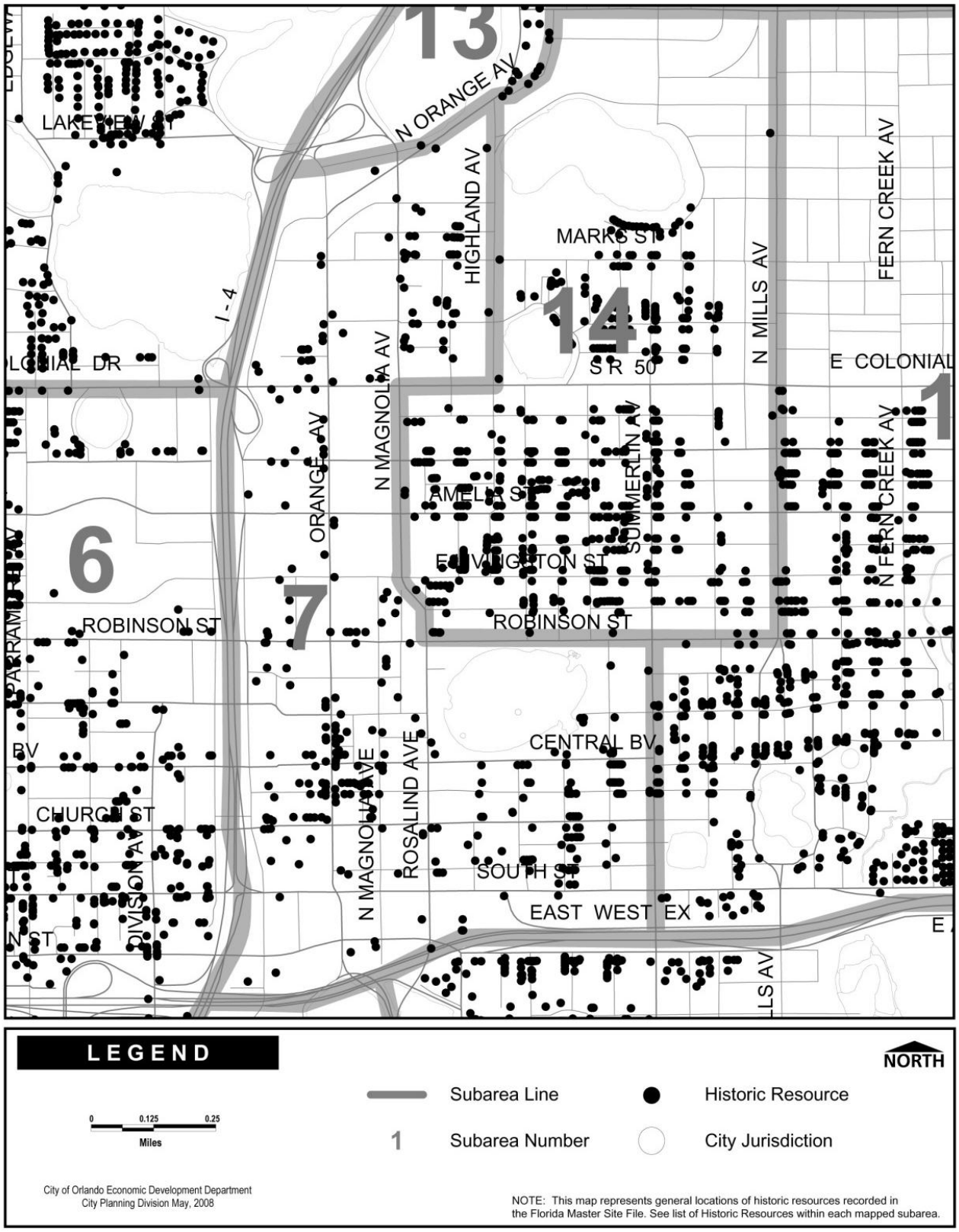

## Figure HP-3H Historic Resources - Subarea 15

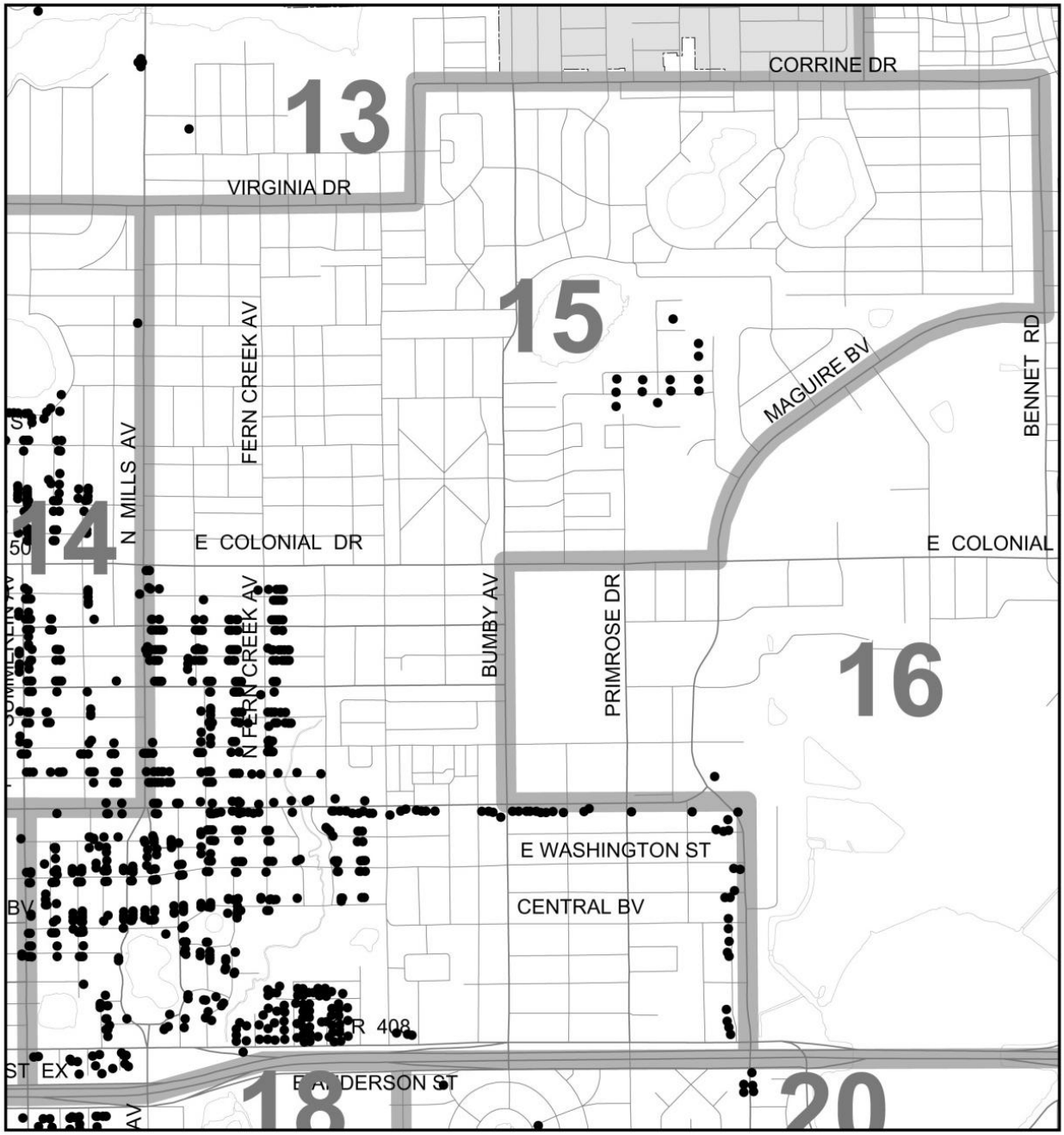


**LEGEND**

NORTH

0 0.25 0.5 Miles

Subarea Line

Subarea Number

Historic Resource

City Jurisdiction

City of Orlando Economic Development Department
City Planning Division May, 2008

NOTE: This map represents general locations of historic resources recorded in the Florida Master Site File. See list of Historic Resources within each mapped subarea.

## Figure HP-3I Historic Resources - Subarea 18

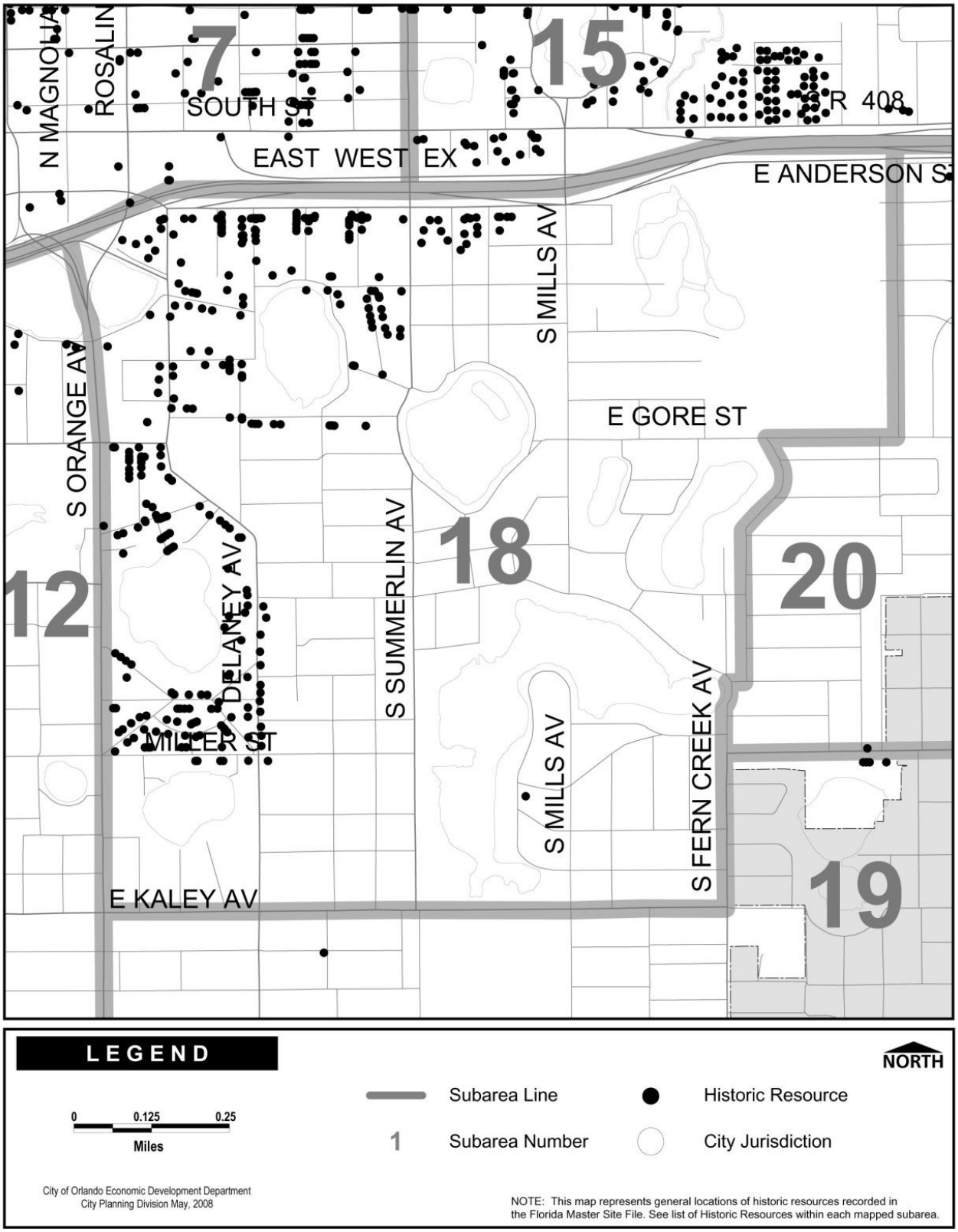

# Figure HP-3J Historic Resources - Subarea 19

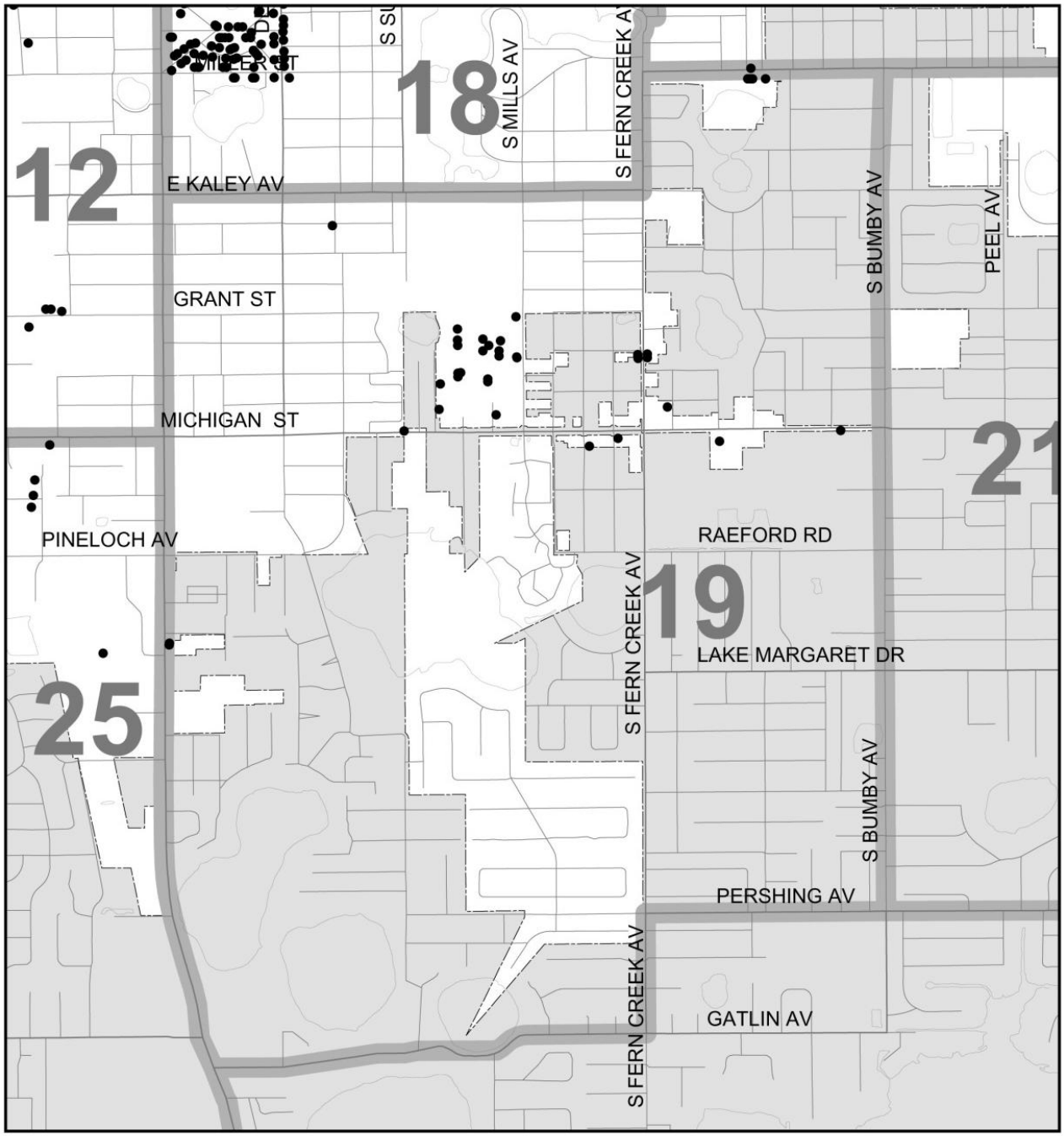


**LEGEND**

NORTH

0 0.25 0.5 Miles

Subarea Line

Subarea Number

Historic Resource

City Jurisdiction

City of Orlando Economic Development Department
City Planning Division May, 2008

NOTE: This map represents general locations of historic resources recorded in the Florida Master Site File. See list of Historic Resources within each mapped subarea.

# Figure HP-3K Historic Resources - Subarea 20

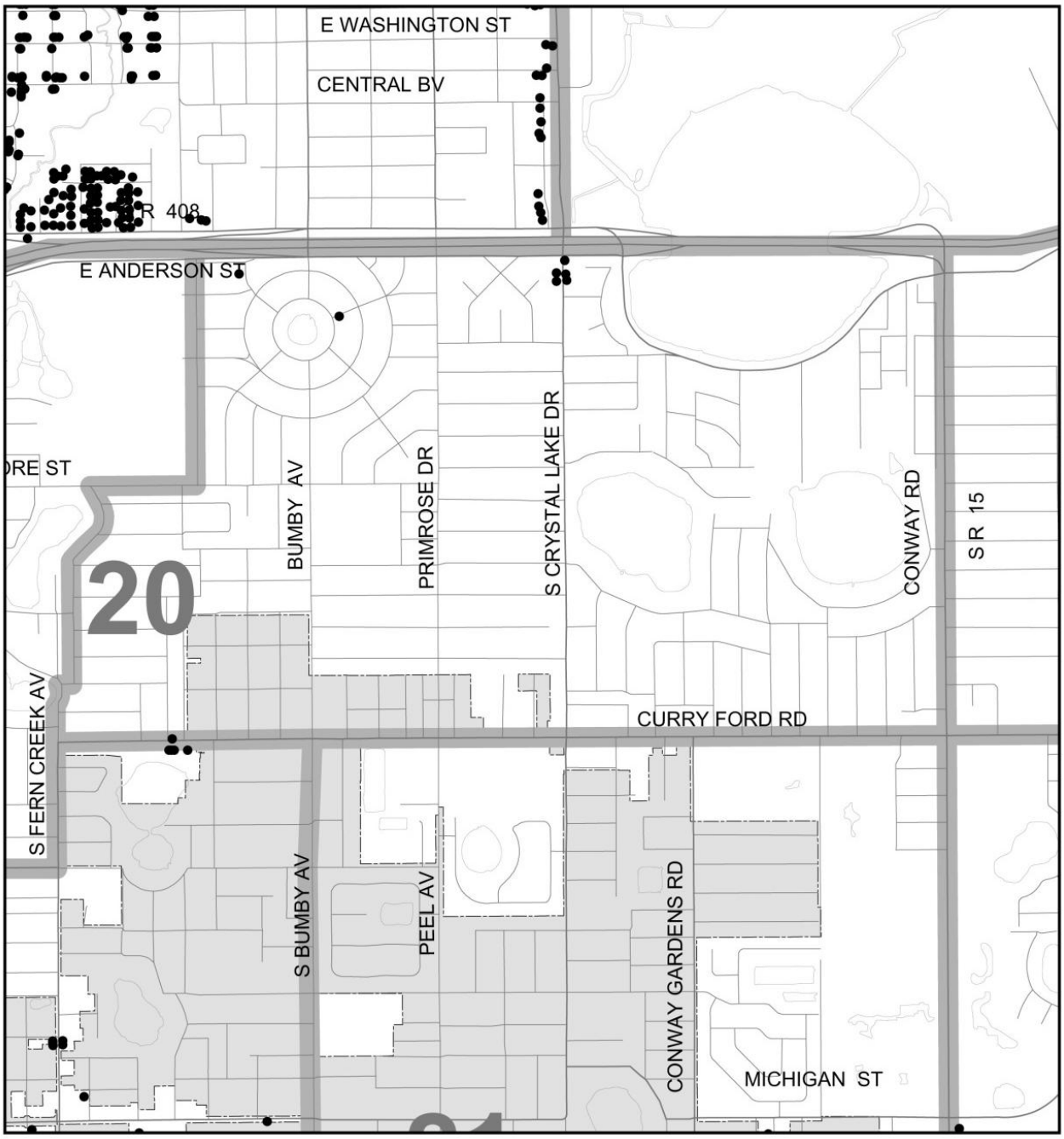


**LEGEND**

0 0.25 0.5
Miles

Subarea Line
1 Subarea Number
Historic Resource
City Jurisdiction

NORTH

City of Orlando Economic Development Department
City Planning Division May, 2008

NOTE: This map represents general locations of historic resources recorded in the Florida Master Site File. See list of Historic Resources within each mapped subarea.

# Figure HP-3L Historic Resources - Subarea 21

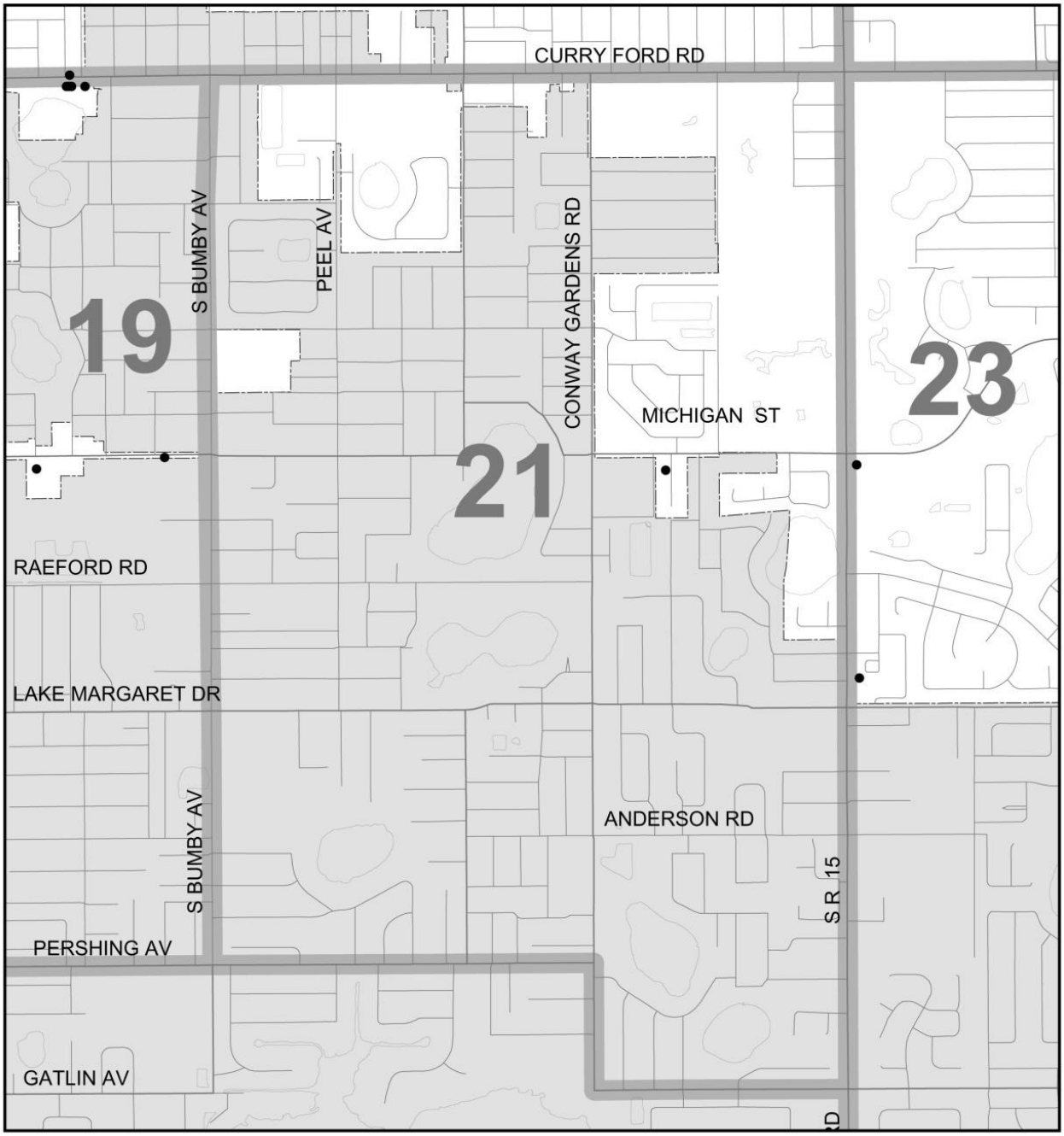


**LEGEND**

0 0.25 0.5
Miles

Subarea Line
1 Subarea Number
Historic Resource
City Jurisdiction

NORTH

City of Orlando Economic Development Department
City Planning Division May, 2008

NOTE: This map represents general locations of historic resources recorded in the Florida Master Site File. See list of Historic Resources within each mapped subarea.

# Figure HP-3M Historic Resources - Subarea 23

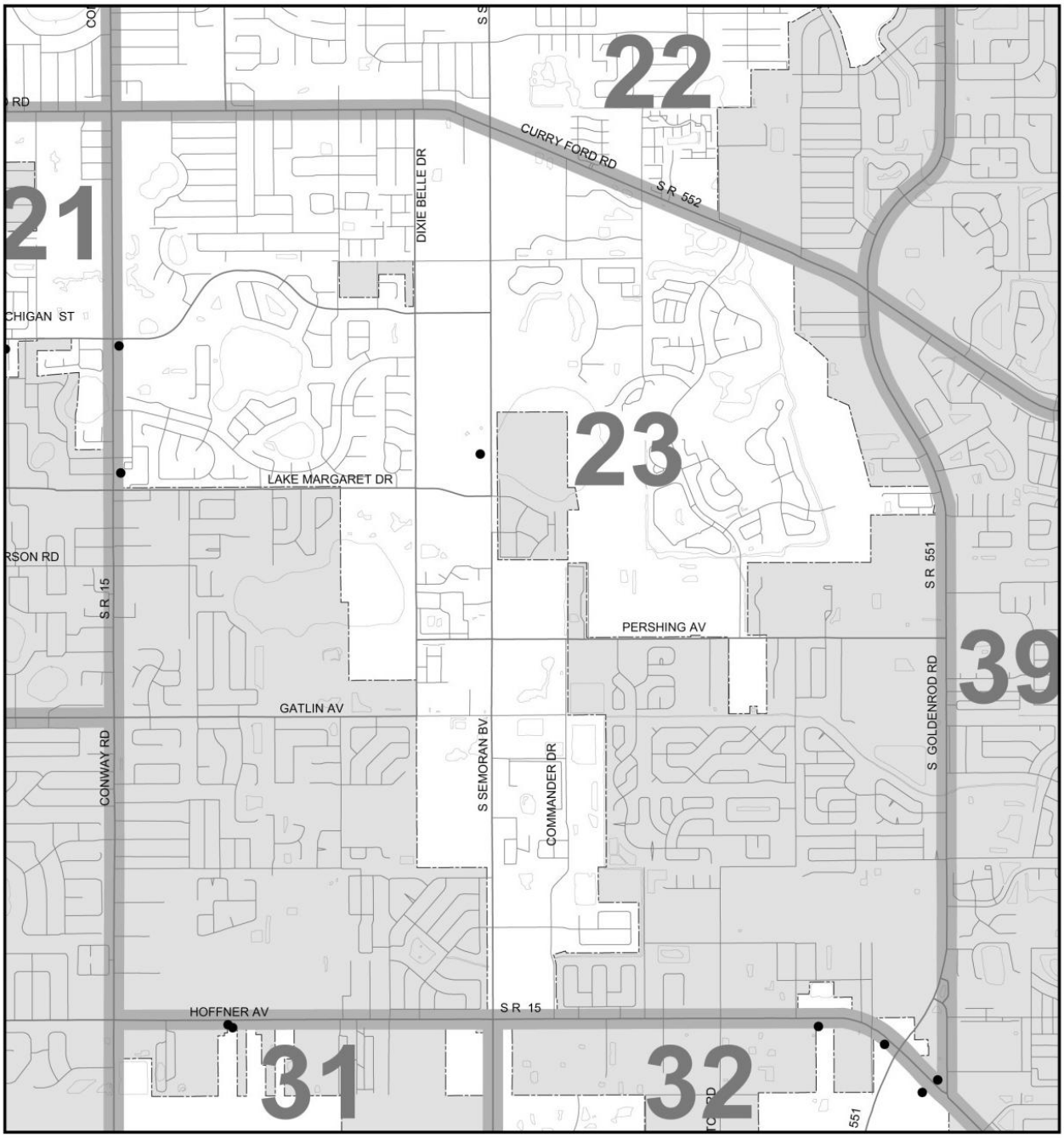


**LEGEND**

NORTH

0 0.25 0.5 Miles

Subarea Line

Subarea Number

Historic Resource

City Jurisdiction

City of Orlando Economic Development Department
City Planning Division May, 2008

NOTE: This map represents general locations of historic resources recorded in the Florida Master Site File. See list of Historic Resources within each mapped subarea.

# Figure HP-3N Historic Resources - Subarea 25

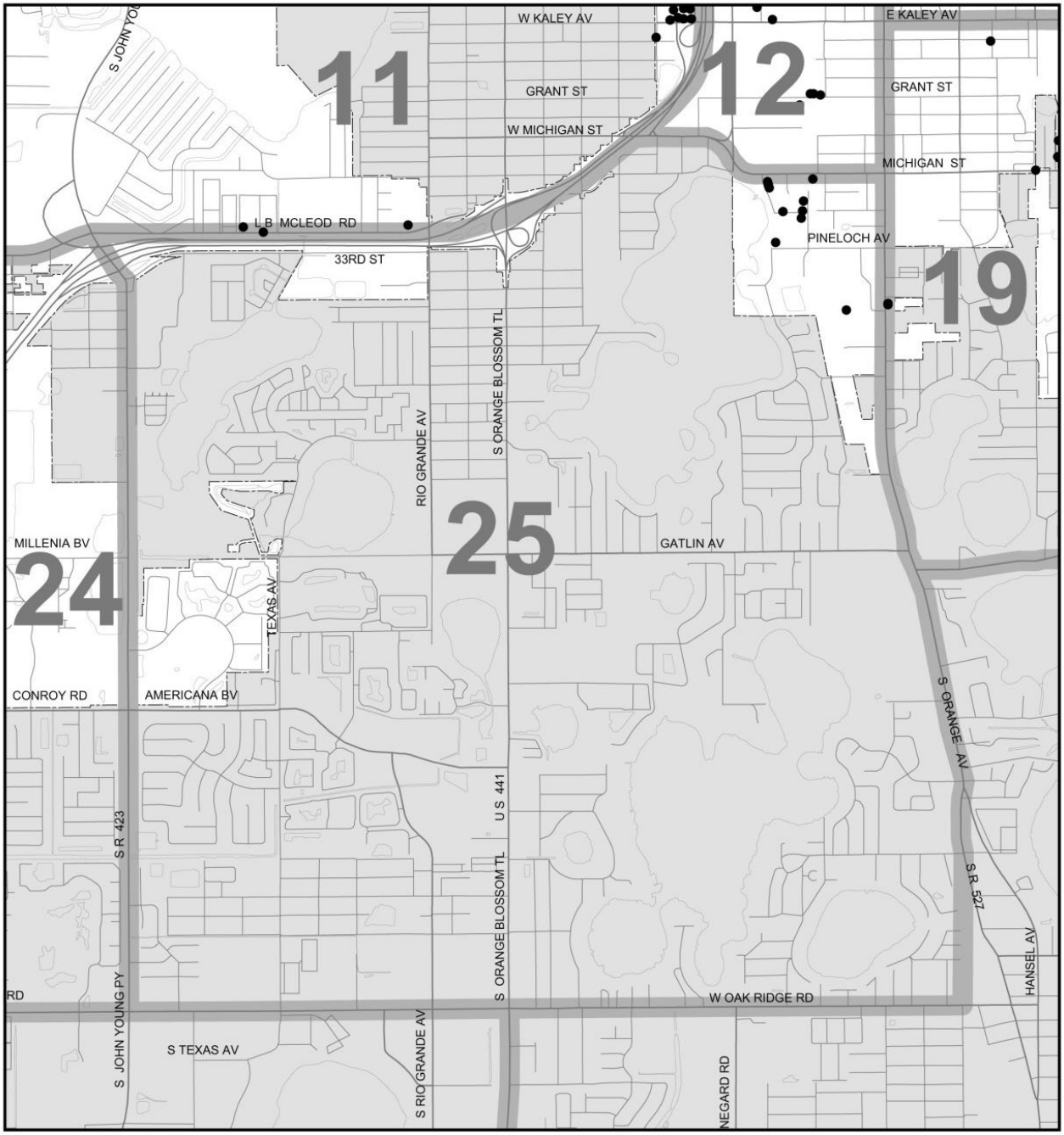


**LEGEND**

NORTH

0 0.25 0.5
Miles

Subarea Line

Historic Resource

1 Subarea Number

City Jurisdiction

City of Orlando Economic Development Department
City Planning Division May, 2008

NOTE: This map represents general locations of historic resources recorded in the Florida Master Site File. See list of Historic Resources within each mapped subarea.

# Figure HP-3O Historic Resources - Subarea 31

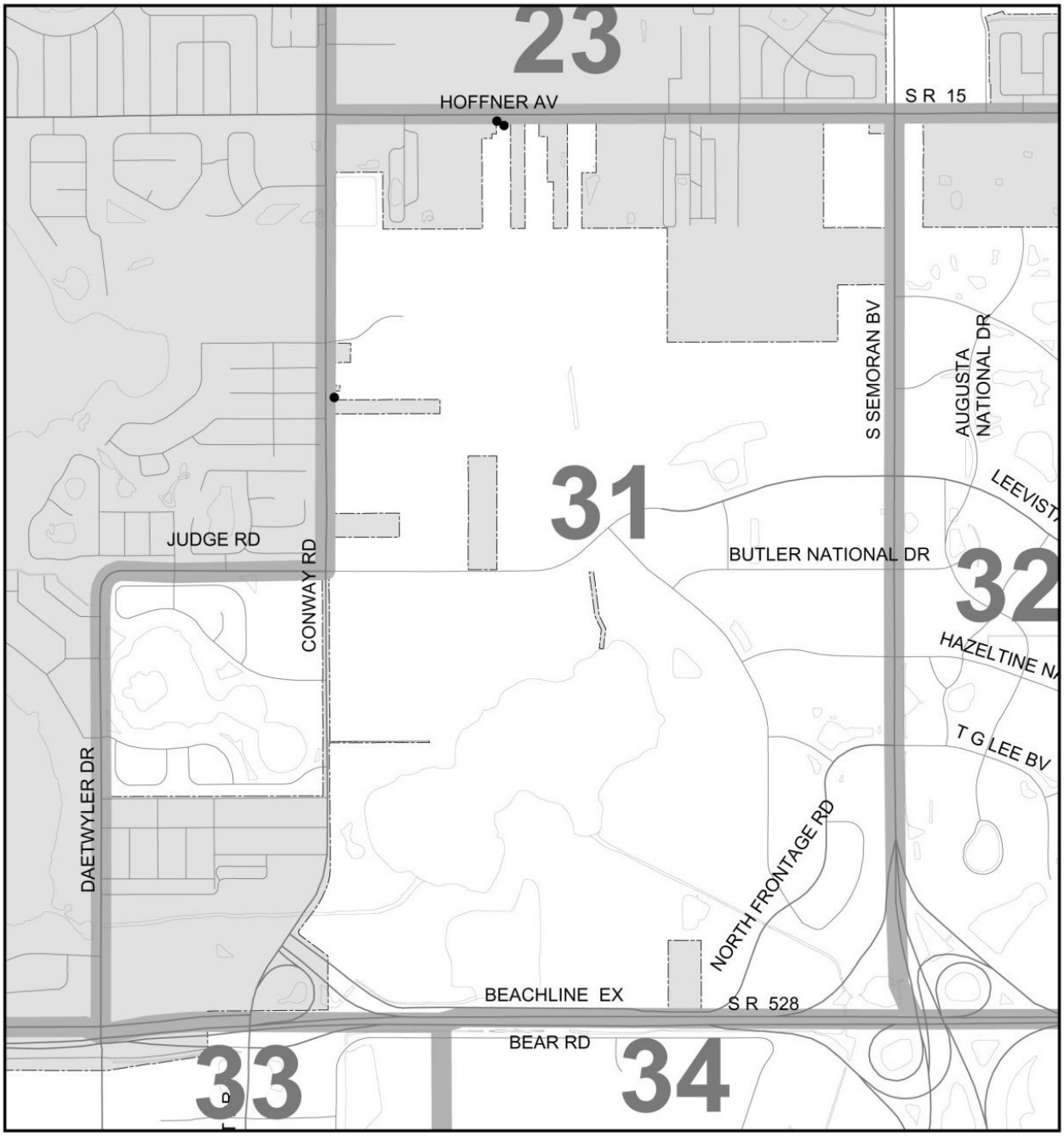


**LEGEND**

NORTH

0 0.25 0.5
Miles

Subarea Line

Historic Resource

1 Subarea Number

City Jurisdiction

City of Orlando Economic Development Department
City Planning Division May, 2008

NOTE: This map represents general locations of historic resources recorded in the Florida Master Site File. See list of Historic Resources within each mapped subarea.

# Figure HP-3P Historic Resources - Subarea 32

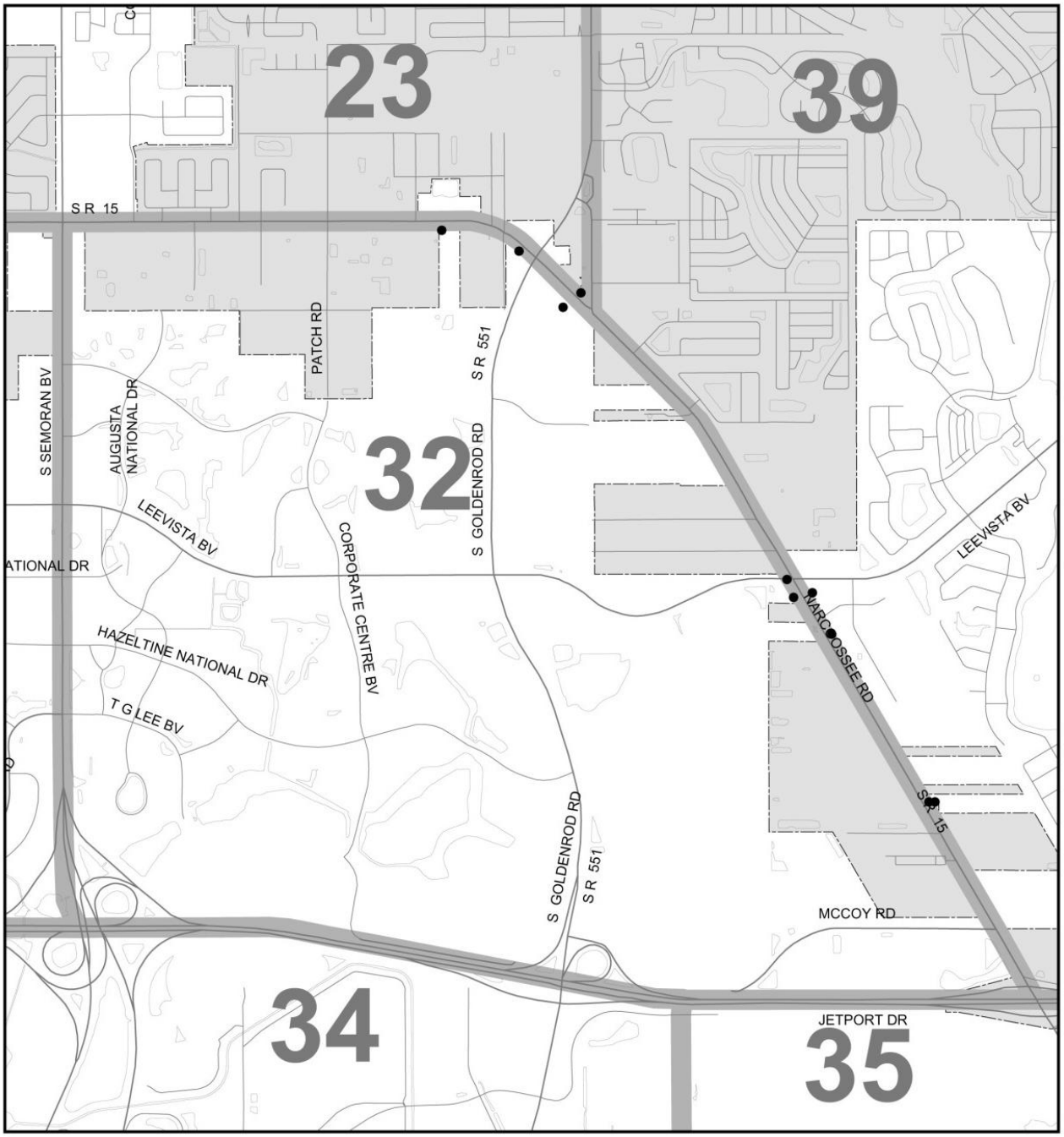


**LEGEND**

NORTH

0 0.25 0.5 Miles

Subarea Line

Historic Resource

1 Subarea Number

City Jurisdiction

City of Orlando Economic Development Department
City Planning Division May, 2008

NOTE: This map represents general locations of historic resources recorded in the Florida Master Site File. See list of Historic Resources within each mapped subarea.

# Figure HP-3Q Historic Resources - Subarea 33

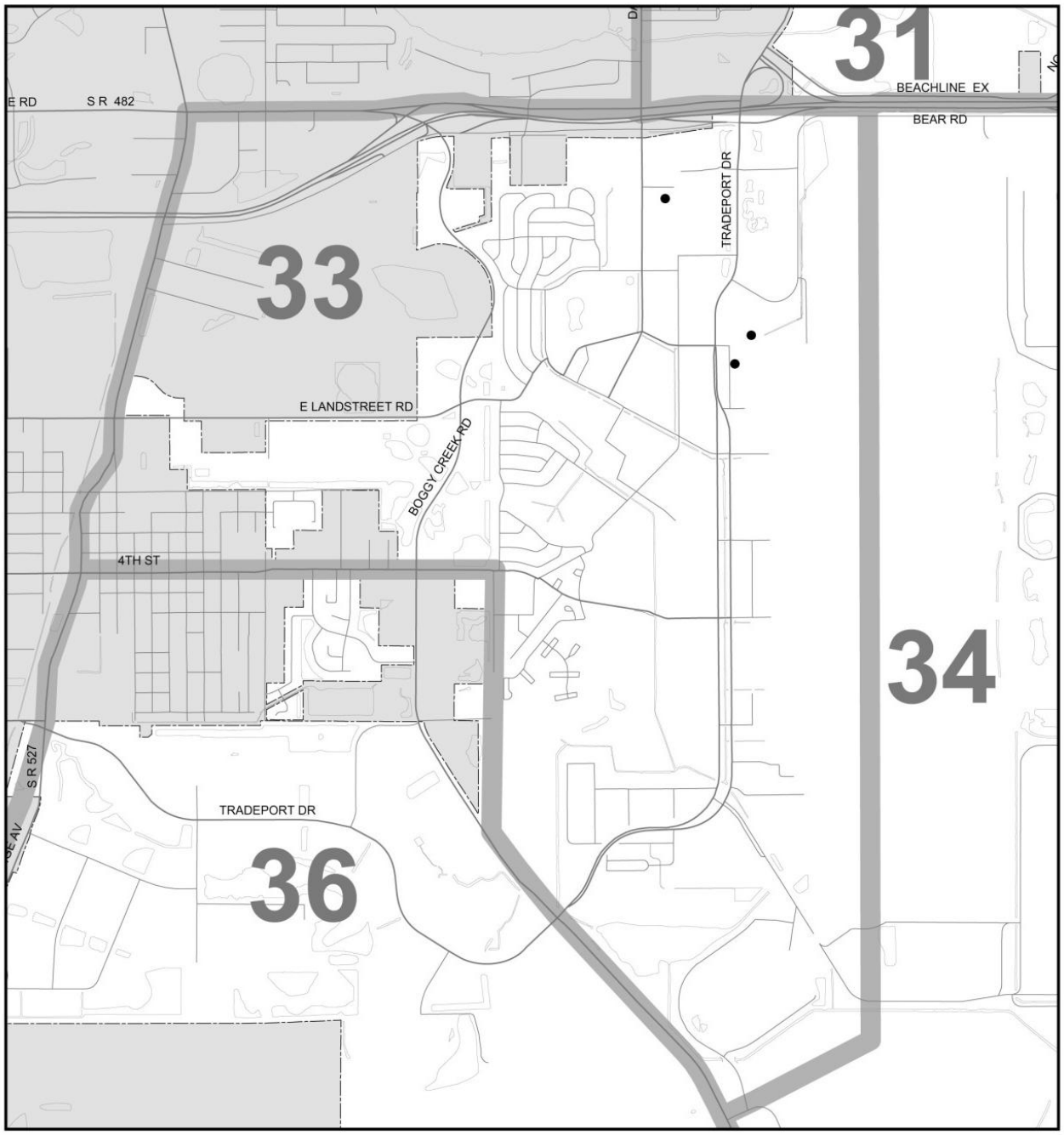


**LEGEND**

NORTH

Subarea Line

Historic Resource

1 Subarea Number

City Jurisdiction

0 0.25 0.5
Miles

City of Orlando Economic Development Department
City Planning Division May, 2008

NOTE: This map represents general locations of historic resources recorded in the Florida Master Site File. See list of Historic Resources within each mapped subarea.

# Figure HP-3R Historic Resources - Subarea 34

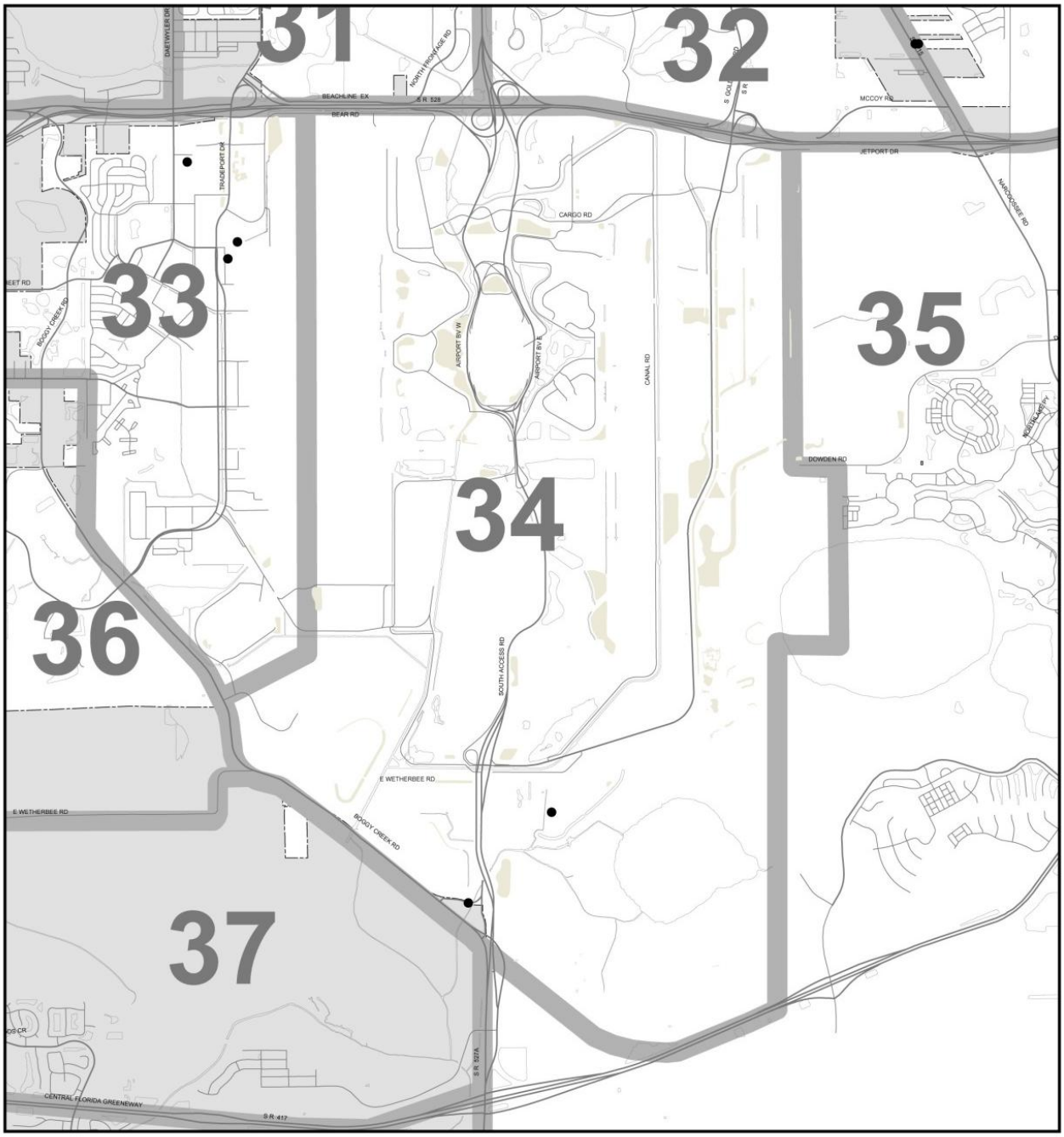


**LEGEND**

NORTH

0 0.5 1
miles

Subarea Line

Historic Resource

1 Subarea Number

City Jurisdiction

City of Orlando Economic Development Department
City Planning Division May, 2008

NOTE: This map represents general locations of historic resources recorded in the Florida Master Site File. See list of Historic Resources within each mapped subarea.

# Figure HP-3S Historic Resources - Subarea 39

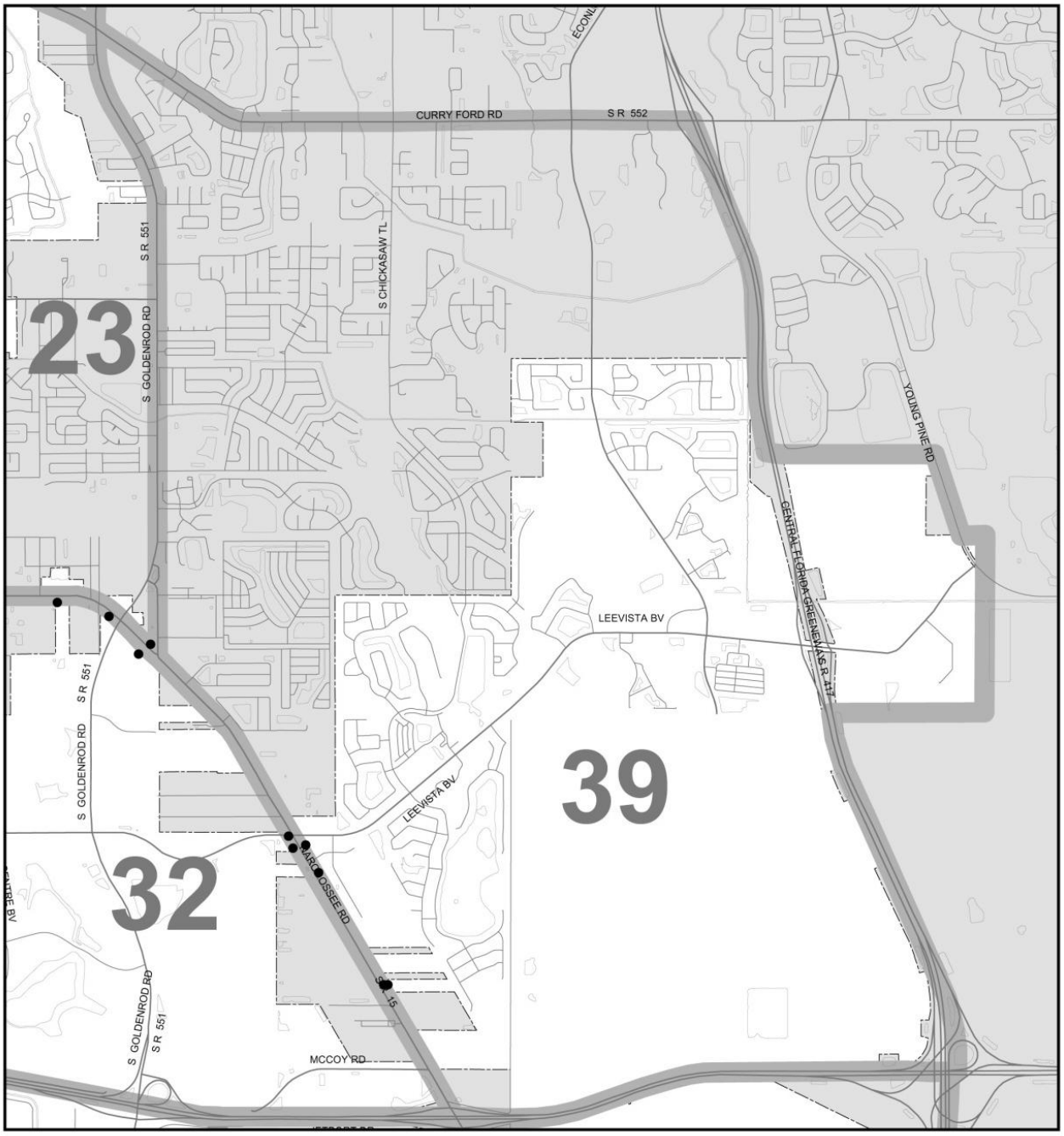


**LEGEND**

NORTH

0 0.5 1 miles

Subarea Line

Historic Resource

1 Subarea Number

City Jurisdiction

City of Orlando Economic Development Department
City Planning Division May, 2008

NOTE: This map represents general locations of historic resources recorded in the Florida Master Site File. See list of Historic Resources within each mapped subarea.

## FIGURE HP-4: LIST OF HISTORIC RESOURCES BY SUBAREA

**Subarea 1**
5025 Carder Ave
5116 4th St
5025 N Carder Rd
1805 Lee Rd

**Subarea 2**
1827 W Harmon Ave
1831 W Jewell Ave
1827 W Jewell Ave
1996 W Indiana Ave
1988 W Indiana Ave
2002 E Cornell St
1315 Clay St
1518 S Pinewood Dr
3689 Midiron Dr
3685 Midiron Dr
849 N Formosa
2007 W Oglesby Ave
2009 W Oglesby Ave
911 N Formosa Ave
1049 N Formosa Ave
1203 N Formosa Ave
3701 Midiron Dr
2036 W Jewell Ave
357 Niblick Ave
116 Eagle Dr
385 N Dubsdread Circ
3600 Midiron Dr
2075 W Jewell Ave
303 N Dubsdread Circ
401 W Par St
405 Niblick Ave
401 Niblick Ave
397 Mashie Ln
549 Par St
380 N Dubsdread Circ
3433 Pinetree Rd
3430 Golfview Blvd
3445 Pinetree Rd
3405 Pinetree Rd
3414 Fairview Ave
3426 Fairview Ave
3438 Fairview Ave
3513 Pinetree Rd
3509 Pinetree Rd
3505 Pinetree Rd
3501 Pinetree Rd
1704 W Fairview Shores Dr
841 N Clay St

**Subarea 3**
4160 W Old Winter Garden Rd
445 N Deleon Ave
2827 Harwood Ave

**Subarea 4**
117 E Vanderbilt St
112 E Vanderbilt St
113 E Vanderbilt St
107 E Vanderbilt St
106 E Vanderbilt St
101 E Vanderbilt St
46 E Vanderbilt St
45 E Vanderbilt St
44 E Vanderbilt St
41 E Vanderbilt St
36 E Vanderbilt St
100 E Vanderbilt St
118 E Vanderbilt St
102 E Yale St
106 E Yale St
110 E Yale St
114 E Yale St
35 E Harvard St
110 E Harvard St
111 E Harvard St
115 E Harvard St
114 E Harvard St
107 E Harvard St
103 E Harvard St
2115 N Formosa Ave
2115 1/2 N Formosa Ave
47 E Harvard St
117 E Yale St
111 E Yale St
46-47 E Yale St
42 E Yale St
46-48 E Princeton St
102 E Harvard St
106 E Harvard St
107 E Yale St
1711 N Oakmont Ln
25 E New Hampshire St
1715 N Oakmont Ln
1518 N Formosa Ave
109 E New Hampshire St
1724 North Shore Terrace
1725 Oakmont Ln
1746 Oakmont Ln
45 E New Hampshire St
33 E New Hampshire St
1716 N Shore Terr
1732 N Shore Terr
1735 N Shore Terr
1738 N Shore Terr
1741 North Shore Terrace
1744 N Shore Terr
1747 N Shore Terr
1707 N Oakmont Ln
1710 N Oakmont Ln
1735 N Oakmont Ln
1739 N Oakmont Ln
1702 N Shore Terr
1706 N Oakmont Ln
1636 N Oakmont Ln
1630 N Oakmont Ln
1639 Oakmont Ln
1635 Oakmont Ln
1745 Oakmont Ln
29 N Ivanhoe Blvd
1710 N Shore Terr
1719 N Shore Terr
1721 N Shore Terr
1727 North Shore Terrace
35 E Ivanhoe Blvd
107 E Ivanhoe Blvd
111 E Ivanhoe Blvd
1631 Oakmont Ln
1701 N Oakmont Ln
1716 N Oakmont Ln

**FIGURE HP-4: LIST OF HISTORIC RESOURCES BY SUBAREA**

1721 Oakmont Ln
1731 N Oakmont Ln
47 E Yale St
43 E Yale St
35 E Yale St
37 E Vanderbilt St
31 E Vanderbilt St
27 E Vanderbilt St
23 E Vanderbilt St
11 E Vanderbilt St
38 E Yale St
32 E Yale St
28 E Yale St
17 E Yale St
15 E Yale St
12 E Yale St
9 E Yale St
28 W Yale St
1640 Dormont Ln
1724 N Oakmont Ln
1731 Dormont LN
1705 Dormont LN
1711 Dormont LN
1715 Dormont LN
1717 Dormont LN
1720 Dormont LN
1721 Dormont LN
1734 Dormont LN
1739 Dormont LN
1740 Dormont LN
1745 Dormont LN
1746 Dormont LN
1702 N Oakmont Ln
1730 N Oakmont Ln
1740 N Oakmont Ln
19 E Harvard St
24 E Harvard St
48 E Harvard St
43 E Harvard St
39 E Harvard St
40 E Harvard St
30 E Harvard St
29 E Harvard St
25 E Harvard St
26 E Harvard St
16 E Harvard St
15 E Harvard St
5-7 E Harvard St
4 E Harvard St
1717 De Depauw Ave
1634 Dormont Ln
1701 Dormont Ln
1705 Depauw Ave
1709 Depauw Ave
1725 Depauw Ave
1733 Depauw Ave
1747 Depauw Ave
1 Hopkins Circ
2 Hopkins Circ
6 W New Hampshire St
14 W New Hampshire St
1616 N Dormont Ln
1622 N Dormont Ln
1639 N Dormont Ln
1623 Dormont Ln
1630 Dormont Ln
1633 Dormont Ln
1702 Dormont Ln
1714 Dormont Ln
1621 Depauw Ave
1635 Depauw Ave
1641 Depauw Ave
25 N Ivanhoe Blvd
21 Nw Ivanhoe Blvd
101 E Ivanhoe Blvd
8 W Yale St
24 E Yale St
21 E Yale St
18 E Yale St
8 E Yale St
2012-2014 N Depauw Ave
3 W Yale St
2 W Yale St
7 W Yale St
11 W Yale St
15 W Vanderbilt St
5 E Vanderbilt St
3 W Vanderbilt St
4 E Yale St
1 E Yale St
19 W New Hampshire St
33 W New Hampshire St
17 E New Hampshire St
11 E New Hampshire St
7 E New Hampshire St
3 E New Hampshire St
1 W New Hampshire St
15 W New Hampshire St
23 W New Hampshire St
1815 Amherst Ave
1821 Amherst Ave
32 E Vanderbilt St
28 E Vanderbilt St
22 E Vanderbilt St
16 E Vanderbilt St
8 E Vanderbilt St
4 E Vanderbilt St
2 W Vanderbilt St
12 W Vanderbilt St
20 W Vanderbilt St
26 W Vanderbilt St
2-4 W Harvard St
12 E Harvard St
3 W Harvard St
7 W Harvard St
12 W Harvard St
11 W Harvard St
14 W Harvard St
15 W Harvard St
19 W Harvard St
25 W Harvard St
24 W Harvard St
27 W Harvard St
509-509 1/2 W Harvard St
3 E Harvard St
30 W Harvard St
31 W Harvard St
32 W Harvard St
29 W Yale St
9 W Vanderbilt St
15 W Yale St
12 W Yale St

**FIGURE HP-4: LIST OF HISTORIC RESOURCES BY SUBAREA**

16 W Yale St
21 W Yale St
22 W Yale St
24 W Yale St
32 W Yale St
33 W Yale St
1215 Edwards Ln
535 W Lakeview St
1214 Edwards Ln
1220 Edwards Ln
1207 Edwards Ln
1203 Edwards Ln
119 Nw Ivanhoe Blvd
14 Hopkins Circ
9 Hopkins Circ
17 Hopkins Circ
25 Hopkins Circ
20 W New Hampshire St
30 W New Hampshire St
32 W New Hampshire St
100 W New Hampshire St
35 Nw Ivanhoe Blvd
105 Nw Ivanhoe Blvd
1923 N Gerda Terr
1916 N Gerda Terr
1838 N Gerda Terr
1834 N Gerda Terr
105 W New Hampshire St
205 Nw Ivanhoe Blvd
1814 Gerda Terr
1815 Gerda Terr
1820 Gerda Terr
1830 Gerda Terr
1837 Gerda Terr
1903 Gerda Terr
1904 Gerda Terr
1824 Amherst Ave
1900 Amherst Ave
29 W Vanderbilt St
109 W Yale St
2007 Gerda Terr
2018 N Gerda Terr
110 W Yale St
1909 Gerda Terr
1915 Gerda Terr
2000 Gerda Terr
1910 Amherst Ave
1916 (102) Amherst (Yale St) Ave
101 W Yale St
115 (2003) W Yale (Gerda Terr) St
200 W Yale St
2114 N Gerda Terr
2100 N Amherst Ave
2107 N Gerda Terr
2012 Gerda Terr
2019 Gerda Terr
2023 Gerda Terr
2024 Gerda Terr
2100 Gerda Terr
2103 Gerda Terr
2110 Gerda Terr
2111 Gerda Terr
2110 Amherst Ave
2112 Amherst Ave
2102 Ivanhoe Rd
2103 Ivanhoe Rd
2107 Ivanhoe Rd
2110 Ivanhoe Rd
2112 Ivanhoe Rd
2115 Ivanhoe Rd
2110 Harrison Ave
2019 Elizabeth Ave
2015 Elizabeth Ave
306 W Yale St
2001 N Harrison Ave
2004 N Harrison Ave
2010 Harrison Ave
2013 N Harrison Ave
2023 N Harrison Ave
2102 N Harrison Ave
2111 N Harrison Ave
2106 Harrison Ave
405 Nw Ivanhoe Blvd
1901 N University Dr
1908 Elizabeth Ave
1903 Elizabeth Ave
1900 Elizabeth Ave
1828-1830 N Harrison Ave
1901 N Harrison Ave
1915 N Harrison Ave
505 W Ivanhoe Blvd
305 Nw Ivanhoe Blvd
315 Nw Ivanhoe Blvd
333 Nw Ivanhoe Blvd
337 Nw Ivanhoe Blvd
345 Nw Ivanhoe Blvd
353 Nw Ivanhoe Blvd
415 Nw Ivanhoe Blvd
1112 N Poinsettia Ave
1312 N Poinsettia Ave
310 W Desoto Cir
316 W Desoto Cir
423 Lakeview St
1112 N Gunnison Ave
1204 Gunnison Ave
2100 Elizabeth Ave
2110 Elizabeth Ave
2020 Elizabeth Ave
2016 Elizabeth Ave
2002 Elizabeth Ave
2001 N University Dr
500 W Harvard St
505 W Harvard St
508 W Harvard St
500 W Yale St
506 W Yale St
2101 University Dr
2107 University Dr
520 W Yale St
525 W Stetson St
531 W Stetson St
526 W Stetson St
534 W Stetson St
525 W Yale St
600 W Harvard St
520 W Harvard St
539 W Harvard St
532 W Harvard St
528 W Harvard St
525 W Harvard St
521 W Harvard St
517 W Harvard St

**FIGURE HP-4: LIST OF HISTORIC RESOURCES BY SUBAREA**

518 W Harvard St
514 W Harvard St
539 W Yale St
533 W Yale St
517 W Yale St
515 W Yale St
531 W Harvard St
543 W Harvard St
507 W Yale St
1700 W Ivanhoe Blvd
1720 W Ivanhoe Blvd
1829 Ivanhoe Rd
1812 Ivanhoe Rd
1819 Ivanhoe Rd
1830 Ivanhoe Rd
1833 Ivanhoe Rd
1838 Ivanhoe Rd
1839 Ivanhoe Rd
1842 Ivanhoe Rd
1813 Harrison Ave
1819 Harrison Ave
1820 Harrison Ave
1826 Harrison Ave
1832 Harrison Ave
1909 Harrison Ave
1811 Elizabeth Ave
1905 Elizabeth Ave
1706 Depauw Ave
2015 Ivanhoe Rd
1910 Ivanhoe Rd
1911 Ivanhoe Rd
1912 Ivanhoe Rd
1917 Ivanhoe Rd
1919 Ivanhoe Rd
1920 Ivanhoe Rd
2000 Ivanhoe Rd
2001 Ivanhoe Rd
2006 Ivanhoe Rd
2007 Ivanhoe Rd
2012 Ivanhoe Rd
2017 Ivanhoe Rd
2018 Ivanhoe Rd
2023 Ivanhoe Rd
1922 Harrison Ave
1845 Ivanhoe Rd
1900 Ivanhoe Rd
1901 Ivanhoe Rd
1900 Harrison Ave
1904-6 Harrison Ave
1912 Harrison Ave
1918 Harrison Ave
1919 Harrison Ave
2005 Harrison Ave
2011 Harrison Ave
2016 Harrison Ave
2105 Harrison Ave
1230 W Ivanhoe Blvd
1300 W Ivanhoe Blvd
1330 W Ivanhoe Blvd
1338 W Ivanhoe Blvd
1354 W Ivanhoe Blvd
1360 W Ivanhoe Blvd
312 Columbo Circ
318 Columbo Circ
319 Columbo Circ
327 Columbo Circ
328 Columbo Circ
335 Columbo Circ
324 Desoto Circ
1214 Poinsettia Ave
1110 Poinsettia Ave
1118 Poinsettia Ave
1220 Poinsettia Ave
1223 Poinsettia Ave
1202 W Ivanhoe Blvd
1210 W Ivanhoe Blvd
1218 W Ivanhoe Blvd
1226 W Ivanhoe Blvd
315 Desoto Circ
323 Desoto Circ
400 Lakeview St
401 Lakeview St
405 Lakeview St
411 Lakeview St
416 Sheridan Blvd
1226 Poinsettia Ave
1231 Poinsettia Ave
1232 Poinsettia Ave
1245 Poinsettia Ave
1306 Poinsettia Ave
347 Columbo Circ
404 Sheridan Blvd
407 Sheridan Blvd
411 Sheridan Blvd
1215 Gunnison Ave
1221 Gunnison Ave
1225 Gunnison Ave
1304 Gunnison Ave
1317 Gunnison Ave
2023 Elizabeth Ave
2007 Elizabeth Ave
2010 Elizabeth Ave
2105 Elizabeth Ave
2004 University Dr
2005 University Dr
2011 University Dr
2017 University Dr
2021 University Dr
1325 Gunnison Ave
1420 Poinsettia Ave
415 Shady Lane Dr
1320 Poinsettia Ave
1324 Poinsettia Ave
1410 Poinsettia Ave
1504 Poinsettia Ave
1518 Poinsettia Ave
503 Greely St
1323 Gunnison Ave
1333 Gunnison Ave
515 W Dartmouth St
1911 Elizabeth Ave
1916 Elizabeth Ave
1919 Elizabeth Ave
1920 Elizabeth Ave
1810 University Dr
1811 University Dr
1909 University Dr
510 W Stetson St
511 W Stetson St
512 W Stetson St
515 W Stetson St
520 W Stetson St

**FIGURE HP-4: LIST OF HISTORIC RESOURCES BY SUBAREA**

521 W Stetson St
529 W Dartmouth St
535 W Dartmouth St
1120 Edwards Ln
1115 Gunnison Ave
1116 Gunnison Ave
1119 Gunnison Ave
1123 Gunnison Ave
1203 Gunnison Ave
1209 Gunnison Ave
1212 Gunnison Ave
1213 Gunnison Ave
1113 Edwards Ln
1117 Edwards Ln
1122 Edwards Ln
1206 Edwards Ln
1211 Edwards Ln
503 Lakeview St
508 Lakeview St
509 Lakeview St
514 Lakeview St
515 Lakeview St
519 Lakeview St
534 Lakeview St
1224 Gunnison Ave
501 Sheridan Blvd
508 Sheridan Blvd
511 Sheridan Blvd
521 Sheridan Blvd
525 Sheridan Blvd
534 Sheridan Blvd
500 Sheridan Blvd
1216 Gunnison Ave
1220 Gunnison Ave
1228 Gunnison Ave
1224 Edwards Ln
1228 Edwards Ln
439 Shady Lane Dr
445 Shady Lane Dr
501 Shady Lane Dr
511 Shady Lane Dr
518 Ivanhoe Plaz
530 Ivanhoe Plaz
1516 W Ivanhoe Blvd
1521 W Ivanhoe Blvd
509 Greely St
510 Greely St
515 Greely St
516 Greely St
520 Greely St
604 W Stetson St
600 W Yale St
603 W Stetson St
609 W Harvard St
528 W Yale St
536 W Yale St
543 W Yale St
601 W Yale St
605 W Yale St
536 W Harvard St
537 W Stetson St
600 W Stetson St
608 W Stetson St
611 W Stetson St
600 W Dartmouth St
601 W Dartmouth St
605 W Dartmouth St
610 W Dartmouth St
611 W Dartmouth St
1031 Edgewater Dr
605 W Lakeview St
1122 Latta Ln
1318 Eastin Ave
533 Greely St
539 Sheridan Blvd
524 Greely St
525 Greely St
528 Greely St
532 Greely St
539 Greely St
610 Greely St
614 Greely St
1306 Eastin Ave
1310 Eastin Ave
1311 Eastin Ave
1314 Eastin Ave
1317 Eastin Ave
1322 Eastin Ave
1327 Eastin Ave
1330 Eastin Ave
1332 Eastin Ave
1514 Charlotte Ln
1522 Charlotte Ln
1510 Charlotte Ln
517 Shady Lane Dr
607 Shady Lane Dr
550 Ivanhoe Plaz
582 Ivanhoe Plaz
631 Shady Lane Dr
600 Sheridan Blvd
604 Sheridan Blvd
605 Sheridan Blvd
609 Sheridan Blvd
612 Sheridan Blvd
615 Sheridan Blvd
616 Sheridan Blvd
620 Sheridan Blvd
621 Sheridan Blvd
632 Sheridan Blvd
1206 Latta Ln
1208 Latta Ln
1214 Latta Ln
1222 Latta Ln
1205 Eastin Ave
1209 Eastin Ave
1216 Eastin Ave
1219 Eastin Ave
1220 Eastin Ave
1300 Eastin Ave
620 W Yale St
605 W Harvard St
606 W Yale St
636 W Yale St
630 W Yale St
604 W Harvard St
616 W Yale St
626 W Yale St
637 W Dartmouth St
626 W Stetson St
625 W Stetson St
631 W Stetson St
612 W Stetson St

**FIGURE HP-4: LIST OF HISTORIC RESOURCES BY SUBAREA**

617 W Stetson St
620 W Stetson St
621 W Stetson St
632 W Stetson St
617 W Dartmouth St
618 W Dartmouth St
624 W Dartmouth St
630 W Dartmouth St
633 W Dartmouth St
634 W Dartmouth St
808 Edgewater Dr
850 Edgewater Dr
616 Alba Dr
622 Alba Dr
625 Alba Dr
615 Boardman St
616 Boardman St
620 Boardman St
624 Boardman St
717 Putnam Ave
721 Putnam Ave
725 Putnam Ave
731 Putnam Ave
803 Putnam Ave
811 Putnam Ave
817 Putnam Ave
435 Peachtree Rd
407 Peachtree Rd
415 Peachtree Rd
517 Peachtree Rd
322 W Colonial Dr
416 Lakeview St
500 Lakeview St
516 Lakeview St
518 Lakeview St
522 Lakeview St
526 Lakeview St
526 1/2 Lakeview St
2106 Elizabeth Ave
723 Edgewater Dr
727 Edgewater Dr
731 Edgewater Dr
732 Edgewater Dr
735 Edgewater Dr
738 Edgewater Dr
742 Edgewater Dr
743 Edgewater Dr
800 Edgewater Dr
805 Edgewater Dr
854 Edgewater Dr
908 Edgewater Dr
1021 Edgewater Ave
1027 Edgewater Dr
1029 Edgewater Dr
715 Seville Pl
1210 Eastin Ave
630 Alba Dr
704 Alba Dr
711 Alba Dr
715 Alba Dr
732-734 Putnam Ave
714 Putnam Ave
718 Putnam Ave
724 Putnam Ave
738 Putnam Ave
800 Putnam Ave
808 Putnam Ave
816 Putnam Ave
718 S Lake Adair Blvd
722 W Alameda St
728 W Alameda St
722 S Lake Adair Blvd
816 S Lake Adair Blvd
820 S Lake Adair Blvd
826 S Lake Adair Blvd
836 S Lake Adair Blvd
729 Seville Pl
800 Seville Pl
805 Seville Pl
819 Seville Pl
833 Seville Pl
804 Lake Adair Blvd Blvd
719 Seville Pl
804 W Alameda St
810 W Alameda St
838 Alameda St
832 W Alameda St
900 W Alameda St
910 W Alameda St
900 Cordova Dr
909 N Cordova Dr
1000 N Cordova Dr
920 S Lake Adair Blvd
936 S Lake Adair Blvd
911 Seville Pl
916 Seville Pl
925 Seville Pl
928 Seville Pl
939 Seville Pl
907 Seville Pl
900 S Lake Adair Blvd
912 S Lake Adair Blvd
826 Alameda St
818 Alameda St
913 N Westmoreland Dr
831 N Westmoreland Dr
926 W Alameda St
918 W Alameda St
935 Alameda St
906 Alhambra Ct
910 Alhambra Ct
916 Alhambra Ct
818 Westmoreland Dr
818 1/2 N Westmoreland Dr
826 N Westmoreland Dr
830 N Westmoreland Dr
902 N Westmoreland Dr
906 N Westmoreland Dr
910 N Westmoreland Dr
916 N Westmoreland Dr
917 N Westmoreland Dr
925 N Westmoreland Dr
906 Seville Pl
1014 Seville Pl
1024 Seville Pl
717 N Lake Adair Blvd
803 N Lake Adair Blvd
811 N. Lake Adair Blvd Blvd
909 N Lake Adair Blvd
901 N Lake Adair Blvd Blvd
1145 Reading Dr
1200 Reading Dr

**FIGURE HP-4: LIST OF HISTORIC RESOURCES BY SUBAREA**

1210 Audubon Pl
1218 Audubon Pl
1222 Audubon Pl
1225 Audubon Pl
1233 Audubon Pl
1245 Audubon Pl
1321 N Westmoreland Dr
1115 Belleaire Circle
1120 Belleaire Circ
1130 Belleaire Circle
945 N Lake Adair Blvd
1201 N Westmoreland Dr
1209 N Westmoreland Dr
1215 N Westmoreland Dr
1219 N Westmoreland Dr
1303 N Westmoreland Dr
1307 N Westmoreland Dr
1311 N Westmoreland Dr
1312 N Westmoreland Dr
1315 N Westmoreland Dr
1316 N Westmoreland Dr
1320 N Westmoreland Dr
1324 N Westmoreland Dr
1100 Overbrook Dr
960 S Lake Adair Blvd
942 N Westmoreland Dr
947 N Westmoreland Dr
1118 Overbrook Dr
1132 Overbrook Dr
1135 Overbrook Dr
1138 Overbrook Dr
1146 Overbrook Dr
943 Seville Pl
1001 Seville Pl
1011 Seville Pl
1019 Seville Pl
1200 Belleaire Circle
1206 Belleaire Circle
1214 Belleaire Circ
1124 N Westmoreland Dr
1208 N Westmoreland Dr
1212 N Westmoreland Dr
1218 N Westmoreland Dr
1220 N Westmoreland Dr
1125 Belleaire Circ
1209 Belleaire Circ
1215 Belleaire Circ
1219 Belleaire Circ
1307 Belleaire Circ
1000 N Lake Adair Blvd
1010 N Lake Adair Blvd
1030 N Lake Adair Blvd
1112 Reading Dr
1125 Reading Dr
1126 Reading Dr
1132 Reading Dr
1135 Reading Dr
1125 Country Club Dr
1131 Country Club Dr
1132 Country Club Dr
1127 Overbrook Dr
1317 Belleaire Circ
1302 Belleaire Circle
1005 Golfview Street St
1023 Golfview Street St
1107 Golfview Street St
1113 Golfview Street St
1300 N Westmoreland Dr
1313 Belleaire Circ
1316 Belleaire Circ
1321 Belleaire Circ
1324 Belleaire Circ
1327 Belleaire Circ
1309 Reading Dr
1315 Reading Dr
1321 Reading Dr
1325 Reading Dr
1331 Reading Dr
1322 Reading Dr
1310 Belleaire Circ
1151 Reading Dr
1203 Reading Dr
1204 Reading Dr
1209 Reading Dr
1217 Reading Dr
1300 Reading Dr
1305 Reading Dr
1316 Reading Dr
1324 Reading Dr
838 Ellwood Ave
1150 Overbrook Dr
1141 Overbrook Dr
1151 Overbrook Dr
1164 Overbrook Dr
1165 Overbrook Dr
900 Edgewater Ct
1002 Edgewater Ct
1006 Edgewater Ct
1010 Edgewater Ct
1014 Edgewater Ct
1015 Edgewater Ct
1022 Edgewater Ct
1023 Edgewater Ct
915 Ellwood Ave
919 Ellwood Ave
1025 Seville Pl
1104 Seville Pl
1107 Seville Pl
1114 Seville Pl
1115 Seville Pl
1212 Golfview Street St
1129 Golfview Street St
1123 Golfview Street St
1135 Golfview Street St
1201 Golfview Street St
1207 Golfview Street St
1211 Golfview Street St
1218 Golfview Street St
1219 Golfview Street St
1222 Golfview Street St
1226 Golfview Street St
1234 Golfview Street St
1330 Reading Dr
1222 Country Club Dr
1204 Norwood Pl
1140 Audubon Pl
1200 Audubon Pl
1215 Audubon Pl
1137 Country Club Dr
1140 Country Club Dr
1200 Country Club Dr
1201 Country Club Dr

**FIGURE HP-4: LIST OF HISTORIC RESOURCES BY SUBAREA**

1207 Country Club Dr
1211 Country Club Dr
1215 Country Club Dr
1028 Edgewater Ct
1025 Edgewater Ct
1104 Edgewater Ct
1110 Edgewater Ct
1118 Edgewater Ct
1124 Edgewater Ct
1132 Edgewater Ct
1138 Edgewater Ct
1146 Edgewater Ct
1227 W Colonial Dr
746 N Clifford Dr
733 N Clifford Dr
1216 W Golden Lane
1217 W Golden Lane
1226 W Golden Lane
1230 W Golden Lane
1227 W Golden Lane
1237 W Golden Lane
1242 W Golden Lane
710 N Springdale Rd
714 N Springdale Rd
722 N Springdale Rd
737 N Springdale Rd
1304 W Spring Lake Dr
1243 W Colonial Dr
1235 Norwood Pl
1216 Mercedes Pl
1222 Mercedes Pl
1229 Mercedes Pl
1234 Mercedes Pl
1210 Norwood Pl
1215 Norwood Pl
1216 Norwood Pl
1224 Norwood Pl
1230 Norwood Pl
1231 Norwood Pl
1236 Norwood Pl
1240 Norwood Pl
1243 Norwood Pl
1250 Norwood Pl
1152 Edgewater Ct
1204 Edgewater Ct
1210 Edgewater Ct
1216 Edgewater Ct
1222 Edgewater Ct
1300 Edgewater Ct
1271 W Spring Lake Dr
1233 W Spring Lake Dr
1241 W Spring Lake Dr
1245 W Spring Lake Dr
1244 W Spring Lake Dr
1258 W Spring Lake Dr
1263 W Spring Lake Dr
1307 W Spring Lake Dr
1265 Mercedes Pl
1237 Mercedes Pl
1241 Mercedes Pl
1244 Mercedes Pl
1252 Mercedes Pl
1256 Mercedes Pl
1261 Mercedes Pl
1262 Mercedes Pl
1266 Mercedes Pl
1306 Edgewater Ct
1311 Edgewater Ct
1312 Edgewater Ct
1336 W Spring Lake Dr
1328 W Spring Lake Dr
1345 W Spring Lake Dr
1355 W Spring Lake Dr
1405 W Spring Lake Dr
1507 W Spring Lake Dr
1323 Golfview Street St
1246 Golfview Street St
1225 Golfview Street St
1240 Golfview Street St
1303 Golfview Street St
1304 Golfview Street St
1307 Golfview Street St
1313 Golfview Street St
1314 Golfview Street St
1315 Golfview Street St
1320 Golfview Street St
1330 Golfview Street St
1401 Golfview Street St
1320 Edgewater Ct
1919 W New Hampshire St
3220 Cornell St
3210 Cornell St
118 E Par Ave
110 E Hazel St
114 E Hazel St
115 E Evans St
117 E Evans St
111 E King St
124 E Hazel St
114 E Evans St
127 E Evans St
2915 N Formosa Ave
107 E East Spruce St
2611 N Formosa Ave
126 E King St
123 E Spruce St
127 E Spruce St
100 E King St
106 E King St
110 E King St
120 E King St
121 E King St
2807-2809 N Formosa Ave
117 E Winter Park St
120 E East Spruce St
104 E Winter Park St
109 E Winter Park St
112 E Winter Park St
2509 N Formosa Ave
100 E Spruce St
104 E Spruce St
108 E Spruce St
128 E Spruce St
116 E Spruce St
124 E Spruce St
101 E Rollins St
104 E Rollins St
111 E Rollins St
114 E Rollins St
121 E Rollins St
122 E Rollins St
110 E Princeton St

**FIGURE HP-4: LIST OF HISTORIC RESOURCES BY SUBAREA**

36 E Princeton St
38-40 E Princeton St
32-34 E Princeton St
29 E Princeton St
28 E Princeton St
100 E Rollins St
106 E Rollins St
100 E Orlando St
103 E Orlando St
105 E Orlando St
108 E Orlando St
112 E Orlando St
47 E Princeton St
12 E Princeton St
8 W Princeton St
6-8 E Princeton St
24 E Princeton St
20 W Princeton St
16 W Princeton St
12 W Princeton St
19 W Princeton St
16 E Princeton St
5 E Princeton St
2 E Princeton St
1 E Princeton St
1 W Princeton St
4 W Princeton St
5 W Princeton St
9 W Princeton St
13-15 W Princeton St
100 W Princeton St
103 W Princeton St
104 W Princeton St
107 W Princeton St
120 W Princeton St
311 W Princeton St
112-114 W Princeton St
316 W Princeton St
330 W Princeton St
2119 Gerda Terr
2120 Ivanhoe Rd
2121 Ivanhoe Rd
111 W Princeton St
115 W Princeton St
119 W Princeton St
205 W Princeton St
209 W Princeton St
211 W Princeton St
215-217 W Princeton St
219 W Princeton St
221 W Princeton St
231 W Princeton St
241 W Princeton St
304 W Princeton St
320 W Princeton St
400 W Princeton St
414 W Princeton St
418 W Princeton St
336 W Princeton St
410 W Princeton St
413 W Princeton St
417 W Princeton St
421 W Princeton St
337 W Princeton St
335 W Princeton St
331 W Princeton St
327 W Princeton St
623-625 W Princeton St
510 W Princeton St
514 W Princeton St
524 W Princeton St
612 W Princeton St
503-505 W Princeton St
507 W Princeton St
515 W Princeton St
600 A-B W Princeton St
604 A-B W Princeton St
607 W Princeton St
630 W Princeton St
603 W Smith St
605 W Smith St
611 W Smith St
615 W Smith St
616 W Smith St
1005 Edgewater Drive
325 West Colonial Drive
735 North Westmoreland
622 W Princeton St
631 W Princeton St
637 W Princeton St
641 W Princeton St
2204 Edgewater Dr
644 Princeton St
2310-2314 Edgewater Dr
617 W Smith St
621 W Smith St
622 W Smith St
626 W Smith St
627 W Smith St
632 W Smith St
636 W Smith St
2210 Edgewater Dr
2220 Edgewater Dr
2300 Edgewater Dr
2201 Edgewater Dr
2211 Edgewater Dr
2213 Edgewater Dr
2501 Edgewater Dr
2500 Edgewater Dr
2518 Edgewater Dr
2630 Edgewater Dr
2636 Edgewater Dr
2804-2806 Edgewater Dr
2808-2810 Edgewater Dr
2812 Edgewater Dr
2816 Edgewater Dr
2818 Edgewater Dr
3100 Edgewater Dr
2625 Edgewater Dr
115-117 E New Hampshire St

**Subarea 5**
2032 South St
401 Lakeland Ave
404 Tampa Ave
1447+/- Long St
1443+/- Long St
1435 Long St
2034 Pine St
1610 W Church St
2108 Jackson St
320 Dollins Ave

**FIGURE HP-4: LIST OF HISTORIC RESOURCES BY SUBAREA**

2021 South St
2019 South St
84 N Barlow Ave

**Subarea 6**
314 N Lee Avenue
316 N Lee Ave
321 N Lee Avenue
334 N Lee Avenue
518-520 Carter St
334 Carter St
506 Carter St
512 Carter Street
514-516 Carter St
524 Carter St
526 1/2 Carter St
532 Carter St
532 1/2 Carter St
540 Carter St
542 Carter St
544 Carter St
325 Carter St
413 Bryan Avenue
415 Bryan Ave
417 Bryan Avenue
418 Bryan Avenue
418a Bryan Avenue
418b Bryan Avenue
420 Bryan Avenue
414-16 S Hughey Avenue
428 S Hughey Ave
432 S Hughey Pl
304 Hughey Place
324-26 Hughey Place
312 W South St
316 W South Street
318 W South Street
400 W South St
408-10 W South Street
310 S Hughey Ave
519 W South St
315 Bryan Ave
408 S Hughey Avenue
410-12 S Hughey Ave
316 W Jackson St
319 W South St
321 W South Street
+/-300 Jackson St
407 W South St
434 W Church Street
218 Bryan Ave
236-238 Bryan Ave
240 Bryan Ave
300 Bryan Avenue
302 Bryan Avenue
311 Bryan Ave
400 W Church St
322-34 W Church Street
302 S Hughey Avenue
407 W Jackson St
409 W Jackson St
411 W Jackson St
415 W Jackson St
418 W Church St
628 S Division Ave
508 S Division St
510 S Division St
518 S Division St
521 S Division St
524 S Division Ave
525 S Division Ave
528 S Division Ave
529 S Division Ave
632 S Division Ave
523 S Division Ave
527 S Division Ave
519 1/2 Division Ave
531-543 Division Ave
507 S Division St
410 S Division Avenue
414 S Division St
417 S Division St
419 S Division St
428 S Division Avenue
435 S Division Avenue
506 S Division St
424 Hughey Place
428 Hughey Place
506 W South Street
552 South St
434 S Division Ave
523+/- S Division Ave
533 W Jackson Street
235 Hovater Ct
444 W Church Street
440 W Church Street
224 Hovater Ct
238 Hovater Ct
242 Hovater Ct
526 W Jackson Street
528 W Jackson Street
534 W Jackson Street
536 W Jackson Street
538 W Jackson Street
511 W South Street
533 W South Street
537-39 W South Street
543 W South Street
420 S Terry Ave
409 Chapman Ct
422 Chapman Court
423 Chapman Ct
425 Chapman Court
429 Chapman Ct
421 Hicks Ave
427 Hicks Ave
610 W South St
411 S Terry Ave
421 S Terry Avenue
427 S Terry Avenue
431 S Terry Ave
432 S Terry Ave
434 S Terry Ave
502 S Terry Ave
440 S Terry Ave
434 Hicks Ave
436 Hicks Ave
428 Chapman Ct
554 W Church St
527 W Church Street
532-536 W Church St
553-59 W Church Street

**FIGURE HP-4: LIST OF HISTORIC RESOURCES BY SUBAREA**

561-63 W Church Street
571-75 W Church St
592 W Church Street
596 W Church St
618 W Church St
625 W Church St
215 Lime Avenue
218 Lime Avenue
219 Lime Avenue
219 S Terry Avenue
225-29 S Terry Ave
241 S Terry Avenue
630 W Church St
562-566 W Church St
607 W Jackson Street
611 W Jackson Street
618 W Jackson Street
636 W Jackson Street
637 W Jackson Street
638 W Jackson Street
640 W Jackson Street
646 W Jackson St
300 Lime Avenue
307 Lime Avenue
308 Lime Avenue
312 Lime Avenue
648 South St
629 W South Street
321 S Terry Avenue
835-837 Parramore Ave
825 Avondale Avenue
829 Avondale Avenue
619-621 Conley St
623-625 Conley St
624 Conley St
818 Eresken Ave
826 Eresken Ave
831 S Parramore Ave
626 Willis St
812 Ereskin Ave
737 1/2-C S Parramore Ave
823 Avondale Ave
508 S Parramore Ave
516 S Parramore Ave
539 S Parramore Ave
319 S Parramore Ave
512 S Parramore Ave
514b S Parramore Ave
712 Anderson St
634 W Anderson St
628-630 W Anderson St
747 S Parramore Ave
709 S Parramore Ave
713 S Parramore Ave
731 S Parramore Ave
735 S Parramore Ave
737 S Parramore Ave
741 S Parramore Ave
740 Eresken Ave
742-744 S Parramore Ave
743 S Parramore Ave
746-748 S Parramore Ave
801-803 S Parramore Ave
804 S Parramore Ave
805-807 S Parramore Ave
825 S Parramore Ave
838 Parramore Ave
841 Parramore Ave
842 Parramore Ave
846 Parramore Ave
707 S Parramore Ave
416 S Parramore Ave
419 S Parramore Ave
420 S Parramore Ave
421 S Parramore Ave
424-34 S Parramore Ave
427 S Parramore Ave
429-A Parramore Ave
429-B Parramore Ave
431 S Parramore Ave
437 S Parramore Ave
446 S Parramore Ave
306 S Parramore Ave
312 S Parramore Ave
642-646 W Church St
439 1/2 Parramore Ave
428-438 S Parramore Ave
410-412 S Parramore Ave
408 S Parramore Ave
+/- 314 S Parramore Ave
740 W Jackson Street
712 W Jackson Street
710 W Jackson Street
714 W Jackson Street
715 W Jackson Street
716 W Jackson Street
717 W Jackson Street
718 W Jackson Street
719 W Jackson Street
720 W Jackson Street
722 W Jackson Street
723 W Jackson Street
724 W Jackson Street
726 W Jackson Street
730 W Jackson Street
746 W Jackson Street
748 W Jackson Street
315 S Parramore Ave
218-220 S Parramore Ave
216 S Parramore Ave
212 S Lee Ave
208-212 S Parramore Ave
213-219 S Parramore Ave
720 South St
716 South St
403 Mcfall Ave
413 Mcfall Ave
425 Mcfall Avenue
437 Mcfall Ave
443 Mcfall Ave
711 W South Street
714 W South Street
717 W South Street
718 South St
721 W South Street
735 W South Street
737 W South Street
737a W South Street
737b W South Street
807 W South Street
808 W South Street
809 W South Street

**FIGURE HP-4: LIST OF HISTORIC RESOURCES BY SUBAREA**

813 W South Street
441 W Concord St
415 W Concord St
610 Lake Dot Cir
615 W Concord Street
614 Lake Dot Circle
620 Lake Dot Circle
628 Lake Dot Circle
604 Lake Dot Cir
600 W Colonial Dr
639 Putnam Ave
633 Putnam Ave
618 Putnam Ave
271/2 W Concord St
609 W Concord St
718 W Colonial Drive
710 W Colonial Drive
720 W Colonial Drive
622 N Parramore Ave
701 Arlington Street
711 Arlington Street
712 Arlington Street
713 Arlington Street
718 Arlington Street
723 Arlington Street
724-26 Arlington Street
725 Arlington Street
728 Arlington Street
715 W Concord Street
727 W Concord Street
731 W Concord Street
735 W Concord Street
739 W Concord Street
742 W Concord Street
750 W Colonial Drive
742 Arlington Street
732-34 Arlington Street
746 Arlington Street
724 W Colonial Drive
726 W Colonial Drive
730 W Colonial Drive
734 W Colonial Drive
738 W Colonial Drive
742 W Colonial Drive
746 W Colonial Drive
723 W Concord St
747 W Concord Street
807 W Concord Street
810 Arlington Street
811 Arlington Street
812 Arlington Street
815 Arlington Street
817 Arlington Street
537 Charles Court
800 W Colonial Drive
812 W Colonial Drive
900 W Colonial Drive
816 W Concord Street
910 W Concord Street
615 N Westmoreland Dr
623 N Westmoreland Dr
504 W Washington St
506 W Washington St
540 W Washington St
542 W Washington St
610 W Washington St
614 W Washington St
410 W Central Blvd
437 W Central Blvd
429 W Central Blvd
17 N Bryan Ave
409 W Central Blvd
323-325 W Central Blvd
311 W Central Blvd
13 S Terry Ave
515 W Central Blvd
503 W Central Blvd
550 W Central Blvd
118 Chatham Avenue
120 Chatham Avenue
115 Church Street Alley
512 Church Street Alley
514 Church Street Alley
539 Grove Park Drive
545 Grove Park Drive
549 Grove Park Drive
538 W Jefferson Street
511 W Pine Street
518 W Pine Street
524 W Pine Street
526 W Pine Street
530 W Pine Street
536 W Washington St
508 W Central Blvd
514 W Central Blvd
528 W Central Blvd
530 W Central Blvd
332 N Parramore Ave
706 Bentley Street
710 Bentley Street
714 Bentley Street
715 Bentley Street
719 Bentley Street
722 Bentley Street
730 Bentley Street
731 Bentley Street
719 Oakwood Street
336 N Parramore Ave
400 Pittman St
311 W Robinson St
405 W Robinson St
417 W Robinson St
419-21 W Robinson St
611 W Robinson St
608 W Washington St
605 Ossie Street
611 Ossie Street
629 Ossie Street
26 N Terry Ave
30 N Terry Avenue
32-34 N Terry Avenue
40-42 N Terry Avenue
41 N Terry Avenue
50 N Terry Avenue
113 N Terry Avenue
119 N Terry Avenue
17 S Terry Avenue
19 S Terry Avenue
600 W Central Blvd
624 W Central Blvd
630 W Central Blvd
638 W Central Blvd

**FIGURE HP-4: LIST OF HISTORIC RESOURCES BY SUBAREA**

639 W Central Blvd
617 W Central Blvd
649 W Livingston St
618 W Robinson Street
626 W Robinson Street
660 W Robinson St
666 W Robinson Street
676 W Robinson Street
226 N Terry Avenue
503 W Robinson St
605 Lake Dot Circle
611 Lake Dot Circle
405 W Concord St
401 W Concord St
906 W Concord St
710 W Washington St
101 N Parramore Ave
42 N Parramore Ave
109 Garden Avenue
30 N Parramore Ave
100 N Parramore Ave
104 N Parramore Ave
108 N Parramore Ave
114 N Parramore Ave
116 N Parramore Ave
618 W Washington St
622 W Washington St
626 W Washington St
630 W Washington St
704 W Washington St
706-08 W Washington St
707 W Jefferson Street
715 W Jefferson Street
115 Mcquigg Avenue
119 Mcquigg Avenue
207 Mcquigg Avenue
229 N Parramore Ave
436 N Parramore Ave
710 Otey Place
736 Otey Place
740 Otey Place
742 Otey Place
748 Otey Place
432 N Parramore Ave
500 N Parramore Ave
711 W Central Blvd
103 Glenn Lane
11 S Parramore Ave
20 S Parramore Ave
711 W Pine Street
17 S Parramore Ave
724 W Livingston St
723 W Livingston St
707 W Livingston St
711 W Livingston St
712 W Livingston St
715 W Livingston St
716 W Livingston St
719 W Livingston St
728 W Livingston St
735 W Livingston St
736 W Livingston St
741 W Livingston St
745 W Livingston St
746 W Livingston St
747 W Livingston St
749 W Livingston St
740-42 Bentley Street
734 Bentley Street
735 Bentley Street
738 Bentley Street
739 Bentley Street
741 Bentley Street
746 Bentley Street
721 Oakwood Street
723 Oakwood Street
725 Oakwood Street
727 Oakwood Street
735 Oakwood Street
737 Oakwood Street
730 W Robinson Street
733 W Robinson Street
737 W Robinson Street
741 W Robinson Street
743 W Robinson Street
744 W Robinson Street
746 W Robinson Street
743 W Washington St
111 Garden Avenue
114 Garden Avenue
115 Garden Avenue
201 Garden Avenue
204 Garden Avenue
205 Garden Avenue
208 Garden Avenue
210 Garden Avenue
211 Garden Avenue
214 Garden Avenue
112 Mcquigg Avenue
114 Mcquigg Avenue
200 Mcquigg Avenue
719 W Washington St
727 W Washington St
731 W Washington St
111 N Lee Avenue
813 Hills Alley
806 W Jefferson St
809 W Jefferson Street
823 W Jefferson Street
109 N Lee Avenue
115 N Lee Avenue
215 N Lee Avenue
213 N Lee Avenue
800 W Robinson Street
810 W Robinson Street
822 W Robinson Street
824 W Robinson Street
808 Federal Street
736 Federal Street
716 Federal Street
720 Federal Street
728 Federal Street
730 Federal Street
740 Federal Street
806 Federal Street
812 Federal Street
814 Federal Street
818 Federal Street
820 Federal Street
822 Federal Street
904 Federal Street
906 Federal Street

**FIGURE HP-4: LIST OF HISTORIC RESOURCES BY SUBAREA**

711 Otey Place
721 Otey Place
737 Otey Place
741 Otey Place
414 N Westmoreland Dr
421 N Westmoreland Dr
322 Beech Avenue
320 Beech Avenue
333 Beech Avenue
337 Beech Avenue
806 Bentley Street
809 Bentley Street
812 Bentley Street
820 Bentley Street
900 Bentley Street
901 Bentley Street
904 Bentley Street
907 Bentley Street
908 Bentley Street
909 Bentley Street
913 Bentley Street
917 Bentley Street
921 Bentley Street
310-12 N Lee Avenue
816 W Livingston St
804 W Livingston St
810 W Livingston St
811 W Livingston St
812 W Livingston St
813 W Livingston St
815 W Livingston St
817 W Livingston St
823 W Livingston St
906 W Livingston St
910 W Livingston St
913 W Livingston St
914 W Livingston St
920 W Livingston St
1008 W Livingston St
1011 W Livingston St
1024 W Livingston St
1027-43 W Livingston St
907 Polk Street
906 W Robinson Street
205 N Westmoreland Dr
215 N Westmoreland Dr
225 N Westmoreland Dr
309 N Westmoreland Dr
313 N Westmoreland Dr
317 N Westmoreland Dr
321 N Westmoreland Dr
1014 Polk Street
1020 Polk Street
24 N Westmoreland Dr
24.5 N Westmoreland
28 N Westmoreland Dr
30 N Westmoreland Dr
124 N Westmoreland Dr
1027 Bentley Street
1026 Bentley Street
1032 Bentley Street
1034 Bentley Street
310 N Westmoreland Dr
314 N Westmoreland Dr
320 N Westmoreland Dr
326 N Westmoreland Dr
330 N Westmoreland Dr
334 N Westmoreland Dr
338 N Westmoreland Dr
342 N Westmoreland Dr
230 N Westmoreland Dr
1017 Polk Street
1012 W Jefferson Street
1018 W Jefferson Street
1019 W Jefferson Street
1024 W Jefferson Street
1025 W Jefferson Street
1035 W Jefferson Street
1039 W Jefferson Street
1019 Polk Street
1028 Polk Street
1034 Polk Street
1012 W Robinson Street
232 N Westmoreland Dr
1128 Dewitt Drive
1107 W Central Blvd
1111 W Central Blvd
1021 Dewitt Drive
1025 Dewitt Drive
1100 Dewitt Drive
1114 Dewitt Drive
1118 Dewitt Drive
1122 Dewitt Drive
1123 Dewitt Drive
1131 Dewitt Drive
1135 Dewitt Drive
1212 Dewitt Drive
737 1/2-B S Parramore Ave
738 Carter Street
737 1/2-A S Parramore Ave
836 Mcfall Avenue
803 Mcfall Avenue
804 Mcfall Ave
808 Mcfall Ave
811 Mcfall Avenue
814 Mcfall Ave
815 Mcfall Ave
819 Mcfall Avenue
820 Mcfall Avenue
821 Mcfall Avenue
825 Mcfall Avenue
826 Mcfall Avenue
830 Mcfall Avenue
831 Mcfall Avenue
835 Mcfall Avenue
840 Mcfall Avenue
842 Mcfall Avenue
843 Mcfall Avenue
841 Short Avenue
843 Short Avenue
422 Mcfall Avenue
801 W Jackson Street
802 W Jackson Street
416 Mcfall Avenue
812 Carter St
747 Lee Ave
722 Short Ave
734 Short Ave
744 Short Ave
738 Short Ave
730 Short Ave
810 Carter St

**FIGURE HP-4: LIST OF HISTORIC RESOURCES BY SUBAREA**

710 S Lee Ave
704 S Lee Ave
742-744 Carter St
808 Randall Street
812 Colyer Street
804 Colyer Street
805 Colyer Street
806 Colyer Street
811 Colyer Street
814 Colyer Street
407 S Lee Avenue
440 S Lee Avenue
442 S Lee Avenue
446 S Lee Avenue
800 Randall Street
804 Randall Street
813 Randall Street
813.5 Randall Street
815 W South Street
817 W South Street
819 W South Street
745 W Anderson Street
805 W Anderson Street
807 W Anderson Street
811 W Anderson Street
812 Anderson St
805 1/2 W Long St
807 W Long St
809 W Long St
817 W Long St
819 W Long St
434 Mcfall Ave
817 1/2 W Long St
811 Long St
706 S Lee Avenue
707 Jernigan Ave
709 Jernigan Ave
721 Jernigan Ave
722 S Lee Ave
732 S Lee Ave
725 Jernigan Ave
717 Jernigan Ave
715 Jernigan Ave
745 Grove Ave
702 Quill Ave
737 Mcfall Ave
920 Carter St
708 Jernigan Ave
710 Jernigan Ave
712 Jernigan Ave
714 Jernigan Ave
722 Jernigan Ave
738 Jernigan Avenue
740 Jernigan Avenue
744 Jernigan Ave
748 Jernigan Ave
707 Quill Avenue
713 Mcfall Ave
717 Mcfall Ave
729 Mcfall Ave
734 Mcfall Ave
732 Jernigan Ave
1022 W Jackson Street
812 W Jackson Street
817 W Jackson Street
1001 W Jackson Street
306 S Lee Avenue
308 S Lee Avenue
310 S Lee Avenue
314 S Lee Avenue
318 S Lee Avenue
320 S Lee Avenue
302 S Westmoreland Dr
303 S Westmoreland Dr
904-06 Colyer Street
905 Colyer Street
908 Colyer Street
428 Jernigan Avenue
905 Randall Street
912 Randall Street
914 Randall Street
900 W South Street
901 W South Street
903 W South Street
914 W South Street
916 W South Street
918 W South Street
922 W South Street
705 S Westmoreland Dr
725 S Westmorland Dr
729 S Westmoreland Dr
735 S Westmoreland Dr
900 W Anderson St
910 W Anderson Street
912 W Anderson St
914 W Anderson St
919 W Anderson Street
917 W Long St
919 W Long St
1005 W Long St
1009 W Long Street
1013 W Long Street
1019 Long St
1024 Anderson St
+/-900 Conley St
1010 W South Street
1013 Randall Street
1005 Randall Street
1006 Randall Street
1011 Randall Street
1012 Randall Street
1016 Randall Street
1017 Randall Street
1004 W South Street
1016 W South Street
1017 W South Street
1045 Colyer Street
1010 Colyer Street
1004 Colyer Street
1008 Colyer Street
1012 Colyer Street
1020 Colyer Street
1024 Colyer Street
1028 Colyer Street
1029 Colyer Street
1030 Colyer Street
1034 Colyer Street
1035 Colyer Street
1038 Colyer Street
1040 Colyer Street
1041 Colyer Street
1048 Colyer Street

**FIGURE HP-4: LIST OF HISTORIC RESOURCES BY SUBAREA**

513 S Westmorland Dr
517 S Westmorland Dr
1029 W Anderson Street
1002 W Anderson St
1008 W Anderson St
1011 W Anderson Street
1012 W Anderson St
1018 W Anderson St
1019 W Anderson Street
1022 W Anderson Street
1025 W Anderson St
1033 W Anderson Street
1040 W Anderson St
1041 W Anderson Street
1046 W Anderson St
1048 W Anderson St
1226 W Anderson Street
1228 Anderson St
507 Boston Avenue
509 Easy Avenue
512 Grove Ave
725 Easy Ave
1202 Carter St
1204 Carter St
704 Easy Ave
707 Easy Ave
709 Easy Avenue
715 Easy Ave
718 Easy Ave
724 Easy Ave
704 Grove Ave
710 Grove Ave
711 Grove Ave
713 Grove Ave
723 Grove Ave
725 Grove Ave
731 Grove Ave
733 Grove Ave
735 Grove Ave
738 Grove Ave
1215 Cypress Street
1230 Conley Street
1238 Conley Street
1206 Cypress Street
1210 Cypress Street
1215 W Gore Street
1217 W Gore Street
1109 W South Street
1048 Randall Street
1102 W Jackson Street
1028 Randall Street
1031 Randall Street
1034 Randall Street
1037 Randall Street
1038 Randall Street
1040 Randall Street
1045 Randall Street
1020 W South Street
1104 W South Street
1115 W South Street
1119 W South Street
1120 W South Street
1121 W South Street
1036 Anderson St
508/510 Boston Ave
511 Boston Ave
501+/- Boston Ave
1214 Polk Street
1040 W Jefferson Street
1043 W Jefferson Street
1046 W Jefferson St
1214 W Jefferson Street
1218 W Jefferson Street
1038 Polk Street
1048 Polk Street
1201 Polk Street
1217 Polk Street
1220 Polk Street
714 Woods Ave
1227 Long Ave
1241 Long St
705 Woods Ave
709 Woods Ave
724 Woods Ave
742 Woods Ave
810 Woods Avenue
834 Woods Avenue
838 Woods Avenue
846 Woods Avenue
511 Easy Ave
1219 Conley St
747 Woods Ave
730 Grove Ave
1218 Anderson St
1206 Anderson St
512 Woods Ave
15 Wilson Court
16 Pershing Place
24 Pershing Place
29 Pershing Place
31 Pershing Place
32 Pershing Place
35 Pershing Place
36 Pershing Place
1224 E Jackson St
18 Wilson Court
24 Wilson Court
25 Wilson Court
28-32 Wilson Court
34 Wilson Court
621 Lake Dot Circle
317 West Concord Street
731 W Amelia Street
644 West Colonial Drive
300-306 W Church St
314-318 W. Church St.
322-334 W Church St
344 W Church St
541 West South Street
243 North Chatam Street
639 South Division St
526 Carter St
511 W Anderson St
541 W Anderson Street
601-603 W Anderson St
605 W Anderson Street
607 W Anderson Street
619 W Anderson St
621 W Anderson St
625 W Anderson St
638 W Anderson St
642 W Anderson Street

**FIGURE HP-4: LIST OF HISTORIC RESOURCES BY SUBAREA**

642.5 W Anderson St
643 W Anderson St
647 W Anderson St
604 West Jackson Street
732 America Street
Parramore Ave
115 Glenn Lane
715 W Anderson St
732.5 America Street
735 America St
738 America St
751 America St
753 America St
730 W Anderson Street
440 Albany Avenue
515 Albany Avenue
506 Albany Ave
508 Albany Ave
509 Albany Ave
321 W Concord St

**Subarea 7**
15 N Eola Dr
609 E Central Blvd
628-30 E Central Blvd
626 E Central Blvd
622 E Central Blvd
618 E Central Blvd
612 E Central Blvd
608 E Central Blvd
602 E Central Blvd
103-109 S Osceola Ave
526 E Pine St
516 E Pine St
512 E Pine St
508 E Pine St
515 E Pine St
429 E Pine St
423 E Pine St
400 E Central Blvd
323 E Pine St
613 E Pine St
106 S Summerlin Ave
112 S Summerlin Ave
601 E Pine St
605 E Pine St
609 E Pine St
619 E Pine St
621 E Pine St
623 E Pine St
628 E Pine St
624 E Pine St
620 E Pine St
618 E Pine St
616 E Pine St
602 E Church St
220 S Eola Dr
300 S Eola Dr
609 E Jackson St
427a&B E South St
513 E South St
512 E Washington St
528 E Washington St
23 S Osceola Ave
17 S Osceola Ave
510 E Jackson St
501 E Mariposa St
500 E Church St
509 E Church St
511 E Church St
515-517 E Church St
521-523 E Church St
524 E Church St
530 E Church St
531 E Mariposa St
525 E Mariposa St
521 E Mariposa St
511 E Mariposa St
510 E Mariposa St
506 E Mariposa St
500 E Jackson St
516 E Jackson St
521 E Jackson St
310 S Osceola Ave
501 E South St
338 N Magnolia Ave
428-430 E Church St
429 E Jackson St
427 E Jackson St
423 E Jackson St
417 E Jackson St
411 E Jackson St
422 E Jackson St
108 S Lake Ave
111 S Lake Ave
319 E Church St
323 E Church St
430 Anderson Ct
426 Anderson Ct
424 Anderson Ct
427 Anderson Ct
106 E Church St
42 E Jackson St
69 E Church St
61 E Church St
503 S Orange Ave
170 E Washington St
156 E Robinson St
215 E Central Blvd
415 S Delaney Ave
701 E Washington St
425 E Central Blvd
217 N Magnolia Ave
118 E Jefferson St
225-31 N Magnolia Ave
213 N Magnolia Ave
131-149 N Orange Ave
27 E Robinson St
33 E Robinson St
47 E Robinson St
71 E Robinson St
341 N Magnolia Ave
33 N Orange Ave
211 E Park Lake St
800 N Highland Avenue
1042 N Highland Ave
230 Pasadena Pl
229 Pasadena Pl
224 E Marks St
217 E Park Lake St
825 N Magnolia Ave
131 E Park Lake St

**FIGURE HP-4: LIST OF HISTORIC RESOURCES BY SUBAREA**

114 E Park Lake St
110 E Park Lake St
103 Granada Ct
830 N Irma Ave
826 N Irma Ave
831 N Irma Ave
827 N Irma Ave
823 N Irma Ave
136 E Park Lake St
734 N Irma Ave
724 N Irma Ave
120 Zelma St
111 Zelma St
733 N Magnolia Ave
725 N Magnolia Ave
719 N Irma Ave
204 E Park Lake St
215 E Marks St
130 Weber St
120 A&B Weber St
222 Pasadena Pl
216 Pasadena Pl
212 Pasadena Pl
200 Pasadena Pl
130 Pasadena Pl
118 Pasadena Pl
219 Pasadena Pl
223 Pasadena Pl
209 E Marks St
901 N Magnolia Ave
115 E Marks St
117 E Marks St
133 E Marks St
135 E Marks St
217-219 E Marks St
225 E Marks St
99 E Marks St
905 N Magnolia Ave
68 S Ivanhoe Blvd
1000 Magnolia Ave
760 N Orange Ave
801 N Orange Ave
768-70 N Orange Ave
40 Cheney Pl
48 Cheney Pl
64 Chenny Pl
63 Cheney Pl
61 Cheney Pl
59 Cheney Pl
47 Cheney Pl
703 N Orange Ave
39 W Colonial Dr
59 E Colonial Dr
75 E Colonial Dr
26 W Colonial Dr
62-70 W Colonial Dr
110 W Colonial Dr
N Orange Ave
69 W Concord St
68 Cheney Pl
120 W Concord St
529 N Garland Ave
111 W Robinson St
60 Robinson St
64-66 W Robinon St
70 W Robinson St
120 W Robinson St
132 W Robinson St
121 W Robinson St
326 State Ln
358-360 State Ln
55 W Livingston St
1 E Robinson St
47 W Jefferson St
+/-40 Jefferson St
225 N Garland Ave
60 W Robinson St
42-44 W Concord St
397 N Orange Ave
608-616 N Orange Ave
600-604 N Orange Ave
483-497 N Orange Ave
475 N Orange Ave
1400 Poinsettia Ave
523 Garland Ave
888 N Orange Ave
906 W Orange Ave
63 W Amelia Ave
790 N Orange Ave
41 W Church St
107 W Pine St
101-105 W Church St
110-114 W Church St
125-127 W Church St
107-111 Church St
126-128 W Church St
13 Pine St
506 S Garland Ave
Garland Ave
614 East Washington
603 East Central Blvd
538 East Washington St
19 North Osceola Street
529 East Church Street
426 East South St
220 South Osceola Ave
101 South Lake Avenue
318 East Mariposa
348 East South Street
206 East Church Street
211 Liberty Street
230 East Jackson Street
226 South Rosalind Aven
222 South Rosalind
216 E. Jackson St.
220 South Liberty Ave
311 Jackson St
303 East Jackson St
222 East Jackson St
220 East Church St
215 E. Jackson St.
203 N Lucerne Circle E
208 North Summerlin
227 N Eola Dr
424 East Central Boulev
322 East Central Street
412 East Central Blvd
316 East Pine Street
100 East Pine Street
Court St
166 East Jackson Street
66 E Pine St

**FIGURE HP-4: LIST OF HISTORIC RESOURCES BY SUBAREA**

69 East Pine Street
37-39 S. Magnolia
50 North Magnolia
100 East Central Avenue
11 North Rosalind Ave
108 East Central Blvd.
55 East Pine Street
45 North Magnolia
113 East Central Blvd.
24 N. Rosalind Ave.
25 S Magnolia Ave
130 N Magnolia Ave
445 N Magnolia Ave
1111 N Orange Ave
650 North Orange Avenue
578 North Orange Ave
715 N Garland Ave
715 1/2 North Garland A
428 N Orange Ave
100 W Livingston St
419 N. Magnolia Ave.
332 North Palmetto Ave
35 East Pine Street
17 East Pine Street
115 S. Court Ave.
50 E Central Blvd
17 E. Pine St.
25 E. Pine St.
29 E. Pine St.
46 East Robinson Rd
60 North Court Ave
53-55 N Orange Ave
60 N Orange Ave
63 N Orange Ave
22 E Washington St
1 North Orange Avenue
1 South Orange Avenue
2 South Orange Avenue
11 East Central Blvd
17 E Central Blvd
25 E Central Blvd
11 N Orange Ave
24 Wall St
38 N Orange Ave
37 North Orange Avenue
32 N Orange Ave
23-29 North Orange Ave
27 Wall St
190 S Orange Avenue
466 Boone Street
307 South Orange Avenue
29-31 W Church St
25 W Church St
15-17 W Church St
37-43 W Church St
102 South Orange Avenue
20-28 South Orlando
32-38 Orange Avenue
13-25 West Pine Street
28 W Central Blvd
13 S Orange Ave
19 S Orange Ave
21 S Orange Ave
141 S Orange Ave
28-36 East Pine St.
39-43 Pine Street
20-26 East Pine Street
16-18 W Pine St
101-121 S Orange Ave
110 S Orange Ave
118 S Orange Ave
123-125 S Orange Ave
50 E Pine St
33 35 West Central Boul
36 Pine St
Sw Cor. Cent. Ave & Gert
101 West Central Boulev
45 W Central Blvd
57 Pine St
102 W Church St
76 W Church St
100 West South Street
53 West Jackson Street
129 W Church St
101 W. Jackson St
108 North Orange Ave
111 West Jefferson Stre
120 North Orange Avenue
100-114 N Orange Ave
125 N Lucerne St
500 South Magnolia
20 N Eola Dr

**Subarea 8** - None

**Subarea 9** - None

**Subarea 10** - None

**Subarea 11**
629 Kaley St
617 Kaley St
613 Kaley St
600 20th St
612 20th St
622 20th St
617 20th St
602 19th St
1308 Avondale Ave
610 Columbia St
608 Grand Ave
610 Grand Ave
602&602 1/2 Indiana St
612+/- Grand Ave
607 Grand Ave
601 Grand Ave
617 Citrus St
625 Raleigh St
1020 Avondale Ave
608 Citrus St
613 Citrus St
607 Raleigh St
611 Raleigh St
612 Raleigh
623 Raleigh St
619 Raleigh St
560 Raleigh St
630 Citrus St
626 Citrus St
618 Citrus St
624 Citrus St
1117 Avondale Ave

**FIGURE HP-4: LIST OF HISTORIC RESOURCES BY SUBAREA**

1113+1113.5 Avondale Ave
1121 Avondale Ave
557 Columbia St
561 Columbia St
550 Raleigh St
608 Raleigh
600 Raleigh St
711 W 22nd St
3113 Herbert Ln
3115 Lauressa Ln
3100 Rio Grande Ave
None Observed
503 Dollins Ave
431 Dollins Ave
2045 Long St
2037 Long St
2027 Long St
524 Lakeland Ave
514 Lakeland Ave
803 Bethune Dr
928 Bethune Dr
431 Sunset Dr
427 Sunset Dr
415 Sunset Dr
430 Herold Dr
525 Dollins Ave
523 Dollins Ave
519 Dollins Ave
513 Dollins Ave
511 Dollins Ave
505 Dollins Ave
603 Kaley St

**Subarea 12**
115 W Grant St
528 Conroy St
514 19th St
1830 Atlanta Ave
+/-1824 Atlanta Ave
1818 Atlanta Ave
1801 Atlanta Ave
1610 Atlanta Ave
1600 Atlanta Ave
80 W Gore St
800 S Lucerne Terr
806 S Lucerne Terr
810-812 S Lucerne Terr
820 S Lucerne Terr
830 S Lucerne Terr
827 Menendez Ct
823 Menendez Ct
213 W Gore St
417 W Gore St
325 Gore St
802 Atlanta Ave
115 Gore St
232 W Gore St
924 Sligh Blvd
231 W Gore St
230 Ernestine St
237 Ernestine St
207 W Gore St
822 Menendez Ct
826 Menendez Ct
200 Ernestine St
223 Ernestine St
724 S Franklin Ave
850 S Hughley Ave
806 S Hugley St
740 S Hughey St
718 S Hughey St
231 Gore St
711 Atlanta Ave
344 S Franklin Ave
116 America St
632 S Hughey Ave
300 W America St
126-128 America St
118-124 America St
132-138 America St
84 W Lucerne Circ
720 S Lucerne Terr
415 Columbia St
511 Conroy St
518 Conroy St
520 Conroy St
1408 Division Ave
513 Miller St
1600 S Division St
317 W Kaley St
1323 Sligh Ave
1511 Sligh Ave
105-107 Underwood St
1702 Atlanta Ave
316 Raleigh St
1115 Sligh Ave
+/- 1021 Sligh Ave
1015 Sligh Ave
Sligh Ave
920 S Hughey Ave
60 West Lucerne Circle
812 South Kuhl Avenue
704 Kuhl Avenue
711 Main Lane
236 South Lucerne Circl
1400 Sligh Blvd
714 South Lucerne Terra
114 W Grant Ave

**Subarea 13**
1820 N Mills Ave
1850 N Mills Ave
800 N Lake Formosa Dr
1300 Alden Rd
1184 Alden Rd
1323 N Orange Ave
408 Virginia Dr
1409 N Orange Ave
1415 N Orange Ave
1419-1425 N Orange Ave
1807-1818 N Orange Ave
1821-1827 N Orange Ave
1829-1901 N Orange Ave
1903-1915 N Orange Ave
1919 N Orange Ave
1249 N Orange Ave
1200 Alden Rd
1218 Alden Rd
1220 Alden Rd
1400-1710 Alden Rd
1714 Alden Rd
Orange Ave

**FIGURE HP-4: LIST OF HISTORIC RESOURCES BY SUBAREA**

309 E Yale St
2005 N Orange Ave
2105 N Orange Ave
300 E Harvard St
304 E Harvard St
307 E Harvard St
314 E Harvard St
321 E Harvard St
312 E Yale St
315 E Yale St
316-318 E Yale St
227 E Vanderbilt St
306-308 E Yale St
201 E Vanderbilt St
206 E Vanderbilt St
210 E Vanderbilt St
213 E Vanderbilt St
216 E Vanderbilt St
219 E Vanderbilt St
226 E Vanderbilt St
301 E Vanderbilt St
307 E Vanderbilt St
219 E Harvard St
204 E Harvard St
205 E Harvard St
208 E Harvard St
209 E Harvard St
215 E Harvard St
220 E Harvard St
226 E Harvard St
227-301 E Harvard St
211 E Yale St
215 E Yale St
217 E Yale St
221 E Yale St
301 E Yale St
1700 Gurtler Ct
1700-1706 Gurtler Ct
205-207 E New Hampshire St
1701-1707 Gurtler Ct
1710-1714 Gurtler Ct
1719-1723 Gurtler Ct
1720-1724 Gurtler Ct
1725-1729 Gurtler Ct
1726-1730 Gurtler Ct
1731 Gurtler Ct
1735 Gurtler Ct
1737-1741 Gurtler Ct
1203 N Orange Ave
1211 N Orange Ave
1213-1231 N Orange Ave
1235 N Orange Ave
1303 N Orange Ave
3333 N Lakeshore Dr
2912 N Lakeshore Dr
2916 N Lakeshore Dr
3024 N Lake Shore Dr
3200 N Lake Shore Dr
3316 N Lake Shore Dr
3330 N Lake Shore Dr
3315 N Middlesex Rd
3239 N Middlesex Rd
3202 N Middlesex Rd
809 Nottingham St
819 Nottingham St
829 Nottingham St
835 Nottingham St
861 Nottingham St
735 Nottingham St
719 Nottingham St
725 Nottingham St
729 Nottingham St
801 Nottingham St
805 Nottingham St
3227 N Orange Ave
711 Wilkinson St
717 Wilkinson St
721 Wilkinson St
725 Wilkinson St
711 Nottingham St
715 Nottingham St
3229 N Orange Ave
1500 Berkshire Ave
1530 Berkshire Ave
1532 Berkshire Ave
3235 N Orange Ave
3241 N Orange Ave
3243 N Orange Ave
3245 N Orange Ave
3255 N Orange Ave
2305 Mcrae Ave
420 Orlando St
2405 Mcrae Ave
2423 Mcrae Ave
314 E Par Ave
2910 Clay St
2918 Clay St
312 E Bay Run St
325 E Bay Run St
333 E Bay Run St
312 Smith Street
317 Smith St
315 Smith St
304 Smith St
2315 N Dade Ave
300 Orlando St
301 Orlando St
2412 N Dade Ave
3221 N Dade Ave
300 E Bay Run St
311 E Bay Run St
315 E Bay Run St
317 E Bay Run St
323 E Bay Run St
307 E Bay Run St
235 E King St
229 E King St
230 E King St
224 E King St
222 E King St
221 E King St
225 E King St
235 E Evans St
232 E Evans St
228 E Evans St
300 Evans St
229 E Evans St
228 E Winter Park St
220 E Winter Park St
223 E Winter Park St
212 E Winter Park St
2612 N Dade Ave

**FIGURE HP-4: LIST OF HISTORIC RESOURCES BY SUBAREA**

216 E Winter Park St
2616 N Dade Ave
224 E Spruce St
218 E Rollins St
300 Rollins St
301 Rollins St
313-315 Rollins St
228 E Rollins St
220 E Rollins St
210 Rollins St
213 E Rollins St
2418 N Dade Ave
226 E Orlando St
203 E Orlando St
214 E Orlando St
222 E Orlando St
233 E Smith St
229 E Smith St
225 E Smith St
216 E Smith St
222 E Smith St
213-215 E Smith St
217-219 E Smith St
223 E Smith St
226 E Smith St
228 E Smith St
2113 North Orange Avenu
2201 Mcrae Ave
1624 Flamingo Dr

**Subarea 14**
1115 E Ridgewood Street
1121 E Ridgewood Street
1214 E Livingston St
1220 E Livingston St
1112 E Livingston Street
1000 E Livingston Street
1104 E Livingston Street
1116 E Livingston Street
1005 E Ridgewood Street
1011 E Ridgewood Street
1017 E Ridgewood Street
1020 E Ridgewood Street
1023 E Ridgewood Street
1100 E Ridgewood Street
1107 E Ridgewood Street
1109 E Ridgewood Street
715 E Livingston Street
626 E Livingston Street
617 E Harwood Street
432 N Cathcart Avenue
601-603 E Harwood Street
607-609 E Harwood Street
615 E Harwood Street
622 E Harwood Street
607 E Livingston Street
616 E Livingston Street
620 E Livingston Street
625 E Livingston Street
629 E Livingston Street
635 E Livingston Street
641 E Livingston Street
642 E Livingston Street
710 E Livingston Street
711 E Livingston Street
725 E Livingston Street
711 E Ridgewood Street
321 N Broadway Avenue
329 N Broadway Avenue
334 N Broadway Avenue
340 N Broadway Avenue
343 N Broadway Avenue
347 N Broadway Avenue
335 N Cathcart Avenue
342 N Cathcart Avenue
207 E Ridgewood Street
619 E Ridgewood Street
625 E Ridgewood Street
629 E Ridgewood Street
633 E Ridgewood Street
641 E Ridgewood Street
701 E Ridgewood Street
723 E Ridgewood Street
781 E Ridgewood Street
809 E Ridgewood Street
415 E Livingston Street
418 N Broadway Avenue
400 N Broadway Avenue
402 N Broadway Avenue
410 N Broadway Avenue
413-417 N Broadway Avenu
414 N Broadway Avenue
421 N Broadway Avenue
436 N Broadway Avenue
447 N Broadway Avenue
405 E Livingston Street
410 E Livingston Street
411 E Livingston Street
412 E Ridgewood Street
303 E Harwood Street
216 E Amelia Street
306 E Amelia Street
318 E Amelia Street
307 E Harwood Street
310 E Harwood Street
402 N Highland Avenue
408-414 N Highland Avenu
413-415 N Highland Avenu
428 N Highland Avenue
432 N Highland Avenue
139 E Livingston Street
215 E Livingston Street
317 E Livingston Street
318 E Livingston Street
413 N Ruth Lane
417 N Ruth Lane
421 N Ruth Lane
424 N Ruth Lane
439 N Ruth Lane
227-229 E Robinson St
1005 E Robinson St
217 E Robinson St
213 E Robinson St
1102-1104 N Mills Ave
634 N Mills Ave
1003 E Concord Street
722 E Woodward Street
808 E Woodward Street
714 E Woodward Street
710 E Woodward Street
719 N Summerlin Avenue
728 N Summerlin Avneue

**FIGURE HP-4: LIST OF HISTORIC RESOURCES BY SUBAREA**

729 N Summerlin Avenue
733 N Summerlin Avenue
741 N Summerlin Avenue
713 E Woodward Street
717 E Woodward Street
805 E Woodward Street
809 E Woodward Street
815 E Woodward Street
737 N Summerlin Avenue
802 E Woodward Street
821 N Laurel Avenue
1002 E Park Lake Street
1007 E Park Lake Street
729 N Hyer Avenue
737 N Hyer Avenue
809 N Hyer Avenue
815 N Hyer Avenue
825 N Hyer Avenue
829 N Hyer Avenue
810 N Hyer Avenue
826 N Hyer Avenue
811 N Laurel Avenue
827 N Laurel Avenue
822 E Park Lake Street
714 E Concord Street
722 E Concord Street
818 E Concord Street
617 N Hyer Avenue
619 N Hyer Avenue
623 N Hyer Avenue
627 N Hyer Avenue
631 N Hyer Avenue
635 N Hyer Avenue
807 E Mount Vernon Stree
818 E Mount Vernon Stree
819 E Mount Vernon Stree
822 E Mount Vernon Stree
656 E Terrace Boulevard
805 E Marks Street
821 E Marks St
721 E Terrace Boulevard
715 E Terrace Boulevard
843 N Laurel Avenue
816 E Marks Street
705 Terrace Boulevard
729 Terrace Boulevard
728 E Terrace Boulevard
735 E Terrace Boulevard
647 E Amelia Street
635 E Amelia Street
639 E Amelia Street
646 E Amelia Street
714 E Amelia Street
715 E Amelia Street
721 E Amelia Street
803 E Amelia Street
819 E Amelia Street
823 E Amelia Street
1002 E Amelia Street
445 N Hyer Avenue
819 N Summerlin Avenue
802 E Park Lake Street
820 N Laurel Avenue
713 E Park Lake Street
719 E Park Lake Street
720 E Park Lake Street
803 E Park Lake Street
811 E Park Lake Street
815 E Park Lake Street
819 E Park Lake Street
803 N Summerlin Avenue
807 N Summerlin Avenue
811 N Summerlin Avenue
815 N Summerlin Avenue
823 N Summerlin Avenue
827 N Summerlin Avenue
807 E Park Lake Street
714 Park Lake Street
629 E Amelia Street
437 N Eola Drive
629-631 E Harwood Street
630 E Harwood Street
707 E Harwood Street
709 E Harwood Street
719 E Harwood Street
817 E Livingston Street
408 N Summerlin Street
436 N Summerlin Street
513 N Summerlin Street
641 E Terrace Boulevard
645 E Marks Street
653 E Marks Street
703 E Marks Street
702 E Marks Street
713 E Marks Street
635 E Terrace Boulevard
628 E Marks Street
634 E Marks Street
640 E Marks Street
719 E Marks Street
629 E Terrace Boulevard
637 E Terrace Boulevard
645 E Terrace Boulevard
651 E Terrace Boulevard
655 E Terrace Boulevard
701 E Terrace Boulevard
657 E Terrace Boulevard
644 E Park Lake Street
816 N Summerlin Avenue
820 N Summerlin Avenue
702 E Park Lake Street
821 N Eola Drive
825 N Eola Drive
640 E Park Lake Street
648 E Park Lake Street
649 E Park Lake Street
653 E Park Lake Street
654 E Park Lake Street
655 E Park Lake Street
658 E Park Lake Street
659 E Park Lake Street
810 N Summerlin Avenue
826 N Summerlin Avenue
828 N Summerlin Avenue
832 N Summerlin Avenue
521 N Cathcart Avenue
527 N Cathcart Avenue
528 N Cathcart Avenue
615 N Cathcart Avenue
618 N Cathcart Avenue
608 E Concord Street
611 E Concord Street

**FIGURE HP-4: LIST OF HISTORIC RESOURCES BY SUBAREA**

613-615 E Concord Street
619 E Concord Street
636 E Concord Street
706 E Concord Street
608 E Hillcrest Street
621 E Hillcrest Street
701 E Hillcrest Street
706 E Hillcrest Street
712 E Hillcrest Street
716 E Mount Vernon Stree
720 E Mount Vernon Stree
516 N Summerlin Street
517 N Summerlin Street
543-545 N Summerlin Stre
635 N Summerlin Street
651 E Woodward Street
638 E Woodward St
618 E Woodward Street
623-625 E Woodward St
613 E Woodward Street
619 E Woodward Street
627 E Woodward Street
631 E Woodward Street
639 E Woodward Street
645 E Woodward Street
647 E Woodward Street
620 E Marks Street
914 N Eola Drive
619 E Terrace Boulevard
844 Kennilworth Terrace
616 E Marks Street
605 E Marks Street
618 E Terrace Boulevard
623 E Terrace Boulevard
624 E Terrace Boulevard
625 E Terrace Boulevard
825 N Kennilworth Terrac
824 N Eola Drive
828 N Eola Drive
836 N Eola Drive
611 E Park Lake Street
616 E Park Lake Street
620 E Park Lake Street
625 E Park Lake Street
627 E Park Lake Street
630 E Park Lake Street
636 E Park Lake Street
635 E Park Lake Street
641 E Park Lake Street
821 Kennilworth Street
813 Kennilworth Terrace
817 Kennilworth Terrace
826 Kennilworth Terrace
834 Kennilworth Terrace
440 N Eola Drive
611 E Amelia Street
615 E Amelia Street
512 N Cathcart Avenue
436 N Eola Drive
727 N Park Lake Circle
415 E Concord Street
505 E Concord Street
511 E Concord Street
519 E Concord Street
711 N Park Lake Circle
719 N Park Lake Circle
737 N Park Lake Circle
858 Park Lake Court
846 Park Lake Court
847 Park Lake Court
853 Park Lake Court
862 Park Lake Court
852 Park Lake Court
409 Park Lake Circle
423 Park Lake Circle
429 Park Lake Circle
441 Park Lake Circle
522 E Concord Street
518 E Amelia Street
403 E Amelia Street
416-418 E Amelia Street
512 E Amelia Street
519 E Amelia Street
505 E Christor Place
410 E Concord Street
416-418 E Concord Street
501 E Harwood Street
512 E Harwood Street
513 E Harwood Street
522 E Harwood Street
508 E Livingston Street
512 E Livingston Street
513 E Livingston Street
514 N Broadway Avenue
515 N Broadway Avenue
603 N Broadway Avenue
638 N Broadway Avenue
400 E Concord Street
401-405 E Concord Street
816 N Broadway Avenue
824 N Broadway Avenue
613 N Highland Avenue
309 E Amelia Street
323 E Amelia Street
206 E Concord Street
209 E Concord Street
212 E Concord Street
229 E Concord Street
305 E Concord Street
309 E Concord Street
214-216 E Hibiscus Court
226 E Hibiscus Court
512 N Highland Avenue
618 N Highland Avenue
311 E Hillcrest Street
309 E Colonial Drive
117 E Amelia Street
108 E Amelia Street
138 E Amelia Street
142 E Amelia Street
116 E Concord Street
125 E Concord Street
129 E Concord Street
132 E Concord Street
133 East Concord Street
136 E Concord Street
202 E Concord Street
529 N Magnolia Avenue
1103 E Robinson St
1023 East Livingston St
1111 East Amelia
429 N Hyer Ave

**FIGURE HP-4: LIST OF HISTORIC RESOURCES BY SUBAREA**

433 N Hyer Ave
407 N Hyer Ave
1010 E Livingston St
1018 E Livingston St
1023 E Livingston St
1115 E Livingston St
806 E Amelia St
809 E Amelia St
815 E Amelia St
803 E Harwood St
808 E Harwood St
809 E Harwood St
812 E Harwood St
818 E Harwood St
822 E Harwood St
804 E Mount Vernon St
811 E Mount Vernon St
815 E Mount Vernon St
815 E Ridgewood St
823 E Ridgewood St
842 Laurel Avenue
806 E Concord St
810 E Concord St
811 E Concord St
815 E Concord St
705 E Amelia St
710 E Amelia St
722 E Amelia St
700 E Harwood St
714 E Harwood St
718 E Harwood St
800 E Livingston St
808 E Livingston St
812 E Livingston St
813 E Livingston St
404 N Summerlin Ave
723 E Mount Vernon St
618 N Summerlin Ave
701 E Concord St
707 E Concord St
708-710 E Concord St
711 E Concord St
715 E Concord St
717 E Concord St
718 E Concord St
723 E Concord St
702 E Hillcrest St
720 E Hillcrest St
514 N Summerlin Ave
533 N Summerlin Ave
534 N Summerlin Ave
535 N Summerlin Ave
510 N Summerlin Ave
526 N Summerlin Ave
536-538 N Summerlin Ave
611 N Summerlin Ave
614 N Summerlin Ave
719 E Livingston St
618 E Harwood St
612 E Harwood St
634 E Harwood St
718 E Livingston St
723 E Livingston St
639 E Ridgewood St
642 E Ridgewood St
645 E Ridgewood St
646 E Ridgewood St
627 E Robinson St
705 E Livingston St
531 N Cathcart Ave
627 E Concord St
635 E Concord St
619 N Eola Dr
625 E Hillcrest St
631 E Hillcrest St
637 E Hillcrest St
641 E Hillcrest St
644 E Hillcrest St
645 E Hillcrest St
626-628,630 Amelia St
606 E Amelia St
602 E Amelia St
612 E Amelia St
614 E Amelia St
620 E Amelia St
632 E Amelia St
638 E Amelia St
642 E Amelia St
633 E Harwood St
615 East Livingston
331 N Cathcart Ave
606 E Hillcrest St
614 E Livingston St
632 E Livingston St
646 E Livingston St
647 E Livingston St
613 E Ridgewood St
324 E Livingston St
330 (328) N Broadway Ave
321 N Hillman Ave
326 E Ridgewood St
505 E Ridgewood St
401 E Robinson St
339 N Broadway Ave
240 Ridgewood Ave.
225 East Robinson Ave
134 E Livingston St
138 E Livingston St
140 E Livingston St
144 E Livingston St
200 E Livingston St
325 Palmetto Ave
215 E Ridgewood St
225 E Ridgewood St
603 E Livingston St
613 E. Livingston Ave.
514 E Concord St
518 E Concord St
523 E Concord St
602 E Concord St
602 E Hillcrest St
603 E Hillcrest St
505 E Amelia St
511 E Amelia St
515 E Amelia St
523 E Amelia St
516 N Cathcart Ave
500 Christor Place
501-501 1/2 Christor Pl
509 Christor Pl
511-511b Christor Pl
512-514 Christor Pl

**FIGURE HP-4: LIST OF HISTORIC RESOURCES BY SUBAREA**

515 Christor Pl
522 E Amelia St
500 E Amelia St
504 E Amelia St
508 E Amelia St
430 N Cathcart Ave
5050507 E Harwood St
509 E Harwood St
517 E Harwood St
644 Broadway Ave
409 E Concord St
500 E Concord St
501 E Concord St
506 E Concord St
510 E Concord St
400 Hillcrest St
416 Hillcrest St
420 Hillcrest St
506 E Hillcrest St
508 E Hillcrest St
514 E Hillcrest St
421 E Concord St
856 Park Lake Court
538 N Broadway Ave
527 Broadway
411 E Amelia St
417 E Amelia St
421-423 E Amelia St
511-513 N Broadway Ave
532 N Broadway Ave
2-2 1/2 Broadway Ct
3-3 1/2 Broadway Ct
4 Broadway Ct
5(6 & 6 1/2) Broadway Ct
6(5 & 5 1/2) Broadway Ct
7 Broadway Ct
8 Broadway Ct
302 E Amelia St
310 E Amelia St
314 E Amelia St
406 E Amelia St
420 E Amelia St
317 Harwood St
408 E Harwood St
412 E Harwood St
440 N Highland Ave
441 N Highland Ave
443 N Highland Ave
409 N Highland Ave
219 East Livingston Ave
306 Harwood St
314 E Harwood St
315 Harwood St
420 N Highland Ave
424 N Highland Ave
219 E Livingston St
303 E Livingston St
307 E Livingston St
311 E Livingston St
315 E Livingston St
226 East Hillcrest St
232 Hillcrest St
301 Hillcrest St
216 E Concord St
205 E Concord St
213 E Concord St
222 E Concord St
315-317 E Concord St
318 E Concord St
202 East Amelia
206 East Amelia Street
217 East Amelia Street
209 East Amelia
212 E Amelia St
229 E Amelia St
200 Hibiscus Ct
204 Hibiscus Ct
206 Hibiscus Ct
506-08 N Highland Ave
515 N Highland Ave
523 N Highland Ave
525 N Highland Ave
537 N Highland Ave
137 Hibiscus Ct
129 Hibiscus Ct
120 E Concord St
114 E Concord St
126 E Concord St
137 E Concord St
133 Hibiscus Ct
201 Hibiscus Ct
205 Hibiscus Ct
225 Hibiscus Ct
128 E Livingston St
122 E Livingston St
123 E Livingston St
126 E Livingston St
203 E Livingston St
207 E Livingston St
409-411 N Ruth Ln
414 N Ruth Ln
420 N Ruth Ln
425 N Ruth Ln
429 N Ruth Ln
433 N Ruth Ln
437 N Ruth Ln
203 East Amelia Street
135 East Amelia
124 Hibiscus Ct
128 Hibiscus Ct
203 East Hillcrest Stre
118 E. Hillcrest Ave.
130 E. Hillcrest Ave.
108 East Hillcrest
901 North Highland Ave
237 Ridgewood Ave
346 Hillman Avenue
338 N Cathcart Ave
336 N Hillman Ave
537 N Magnolia Ave
517 N Broadway Ave
112 E Concord St
1114 E Ridgewood Street

**Subarea 15**
3105 Jefferson St
3101 Jefferson St
3110 E Robinson St
3002 E Robinson St
2810 E Robinson St
2618 E Robinson St
2308-2310 E Robinson St

**FIGURE HP-4: LIST OF HISTORIC RESOURCES BY SUBAREA**

2606 E Robinson St
2438-2440 E Robinson St
2428 E Robinson St
2424-2426 E Robinson St
2422 E Robinson St
2414 E Robinson St
2408 E Robinson St
2406 E Robinson St
2404 E Robinson St
2400 E Robinson St
2320 E Robinson St
2304-2306 E Robinson St
219 S Lawsona Boulevard
309 S Lawsona Blvd
229 S Lawsona Blvd
220 S Lawsona Boulevard
215 S Lawsona Boulevard
1400 E Church Street
1408 E Church Street
3029 E South St
300 Maynard Ave
220 Maynard Ave
214 Maynard Ave
1503 E Washington Street
1501 E Washington Street
1500 E Washington Street
1504 E Washington Street
1515 E Washington Street
1517 E Washington Street
1519 E Washington Street
1525 E Washington Street
1400 E Washington Street
1408 E Washington Street
1407 E Washington Street
1411 E Washington Street
1417 E Washington Street
111 N Shine Avenue
1600 E Washington Street
1607 E Washington Street
1611 E Washington Street
1623 E Washington Street
3120 Washington St
3116 Washington St
11 N Shine Avenue
20 S Lawsona Boulevard
14 N Lawsona Boulevard
16 N Lawsona Boulevard
1501 E Central Boulevard
1417 E Central Boulevard
1411-1413 E Central Boul
21 N Shine Avenue
17 N Shine Avenue
20 N Shine Avenue
18 N Shine Avenue
12 N Shine Avenue
3110 Kilgore St
3114 Kilgore St
3117 Kilgore St
1403 E Pine Street
131 S Lawsona Boulevard
126 S Lawsona Boulevard
122 S Lawsona Boulevard
114 S Lawsona Boulevard
112 S Lawsona Boulevard
105 S Lawsona Boulevard
1409 E Pine Street
107 S Kennison Drive
108 S Kennison Drive
115 S Kennison Drive
116 S Kennison Drive
121 S Kennison Drive
127 S Kennison Drive
127 S Lawsona Boulevard
130 S Lawsona Boulevard
20 Maynard Ave
14 Maynard Ave
8 Maynard Ave
2 Maynard Ave
3109 Central Blvd
1920 E Robinson St
2300 E Robinson St
2110 E Robinson St
2104-2108 E Robinson St
2100-2102 E Robinson St
2020-2022 E Robinson St
2016 E Robinson St
2008-2012 E Robinson St
2002 E Robinson St
Seabee St
Port Hueneme Ave
Gulfport St
1613 Mount Vernon St
1643 Mount Vernon St
1641 Mount Vernon St
1642 Mount Vernon St
1638 Mount Vernon St
1634 Mount Vernon St
1630 Mount Vernon St
1629 Mount Vernon St
1625 Mount Vernon St
1620 Mount Vernon St
1614 Mount Vernon St
1615 Mount Vernon St
541 N Fern Creek Ave
1635 Mount Vernon St
1646 E Concord St
1619 E Concord St
1625 E Concord St
1626 E Concord St
1630 E Concord St
1627 E Concord St
1633 E Concord St
1635 E Concord St
1637 E Concord St
1639 E Concord St
1647 E Concord St
1636 Hillcrest St
1647 Hillcrest St
1643 Hillcrest St
1639 Hillcrest St
1642 Hillcrest St
1634 Hillcrest St
1630 Hillcrest St
1631 Hillcrest St
1626 Hillcrest St
1622 Hillcrest St
1611 Hillcrest St
634 N Fern Creek Ave
1646 Hillcrest St
1500 Mount Vernon St
1527 Mount Vernon St
1518 Mount Vernon St

**FIGURE HP-4: LIST OF HISTORIC RESOURCES BY SUBAREA**

1521 Mount Vernon St
1517 Mount Vernon St
1515 Mount Vernon St
1514 Mount Vernon St
1511 Mount Vernon St
1505 Mount Vernon St
1504 Mount Vernon St
516 Shine Ave
1424 Mount Vernon St
1427 Mount Vernon St
1423 Mount Vernon St
1419 Mount Vernon St
1418 Mount Vernon St
1412 Mount Vernon St
1415 Mount Vernon St
1409 Mount Vernon St
1403 Mount Vernon St
1400 Mount Vernon St
541 Shine Ave
520 Shine Ave
512 Shine Ave
1420 E Concord St
1422 Hillcrest St
1229 Hillcrest St
1211 Hillcrest St
639-43 N Mills Ave
1401 E Concord St
1400 E Concord St
1404 E Concord St
1408 E Concord St
1412 E Concord St
1416 E Concord St
1425 E Concord St
1501 E Concord St
1500 E Concord St
1504-06 E Concord St
1507 E Concord St
1508 E Concord St
1522 E Concord St
1523 E Concord St
1527 E Concord St
1526 E Concord St
1208-10 E Colonial Dr
1923 E Washington St
1900 E Jefferson St
1903 E Jefferson St
1907-1909 E Jefferson St
1919-1921 E Jefferson St
1920 E Jefferson St
1818 E Robinson St
201 N Rosearden Dr
117-119 N Rosearden Dr
1805 E Washington St
1813 E Washington St
1817 E Washington St
1818 E Washington St
1900 E Washington St
1904 E Washington St
1905 E Washington St
1913 E Washington St
1917 E Washington St
119 N Celia Lane
1701 E Washington Street
217-219 Rosearden Dr
213 N Rosearden Dr
205 N Rosearden Dr
1637 E Livingston St
413-15 N Fern Creek Ave
405 N Fern Creek Ave
401 N Fern Creek Ave
1616-18 Harwood St
1620 Harwood St
1634 Harwood St
1640 Harwood St
1644 Harwood St
1639 E Livingston St
1631-33 E Livingston St
1630 E Livingston St
1617 E Livingston St
1614 E Livingston St
1640 E Livingston St
1513 E Central Boulevard
29 S Lawsona Boulevard
25 S Lawsona Boulevard
19 S Lawsona Boulevard
15 S Lawsona Boulevard
15 N Lawsona Boulevard
17 N Lawsona Boulevard
18 N Fern Creek Avenue
14 N Fern Creek Avenue
1522 E Central Boulevard
1514 E Central Boulevard
1512 E Central Boulevard
1509 E Central Boulevard
1507 E Central Boulevard
1 S Lawsona Boulevard
18 N Celia Lane
1627 E Central Boulevard
1621 E Central Boulevard
1617 Harwood St
1505 E Amelia St
1506 E Amelia St
1509 E Amelia St
1510 E Amelia St
1513 E Amelia St
1517 E Amelia St
1520 E Amelia St
1525 E Amelia St
4425 N Fern Creek Ave
1615 E Amelia St
1616 E Amelia St
1617 E Amelia St
1621 E Amelia St
1501 Harwood St
1515 Harwood St
1525 Harwood St
1605 Harwood St
1611-13 Harwood St
1627 Harwood St
1635 Harwood St
1500 E Amelia St
1413 Ridgewood St
1406 E Livingston St
1418 E Livingston St
1410 E Livingston St
1402 E Livingston St
337 Shine Ave
334 Shine Ave
1401 Ridgewood St
1400 Ridgewood St
1407 Ridgewood St
1406 Ridgewood St

**FIGURE HP-4: LIST OF HISTORIC RESOURCES BY SUBAREA**

1412 Ridgewood St
1414 Ridgewood St
1418 Ridgewood St
1415 Ridgewood St
1419 Ridgewood St
1501 Ridgewood St
1519 Ridgewood St
1615 Ridgewood St
1625 Ridgewood St
326 N Fern Creek Ave
1647 Ridgewood St
1516 Harwood St
1524 E Livingston St
1515 E Livingston St
1513 E Livingston St
1511 E Livingston St
1505 E Livingston St
1500 E Livingston St
1500 Harwood St
1512 Harwood St
419 Shine Ave
417 Shine Ave
415 Shine Ave
407 Shine Ave
403 Shine Ave
410 Shine Ave
1406 Harwood St
1414 Harwood St
1418 Harwood St
1413 E Livingston St
1415 E Livingston St
436 Shine Ave
1401 E Amelia St
1405 E Amelia St
1409-11 E Amelia St
1413-15 E Amelia St
1414 E Amelia St
1418 E Amelia St
1421 E Amelia St
443-47 Shine Ave
437 Shine Ave
427 Shine Ave
1201 E Jackson St
1206 E Jackson St
217 S Brown Avenue
205 S Brown Avenue
1322 E Church Street
1302 E Central Boulevard
1208 E Central Avenue
115 S Brown Avenue
11 S Brown Avenue
18 N Brown Avenue
20 N Brown Avenue
21 N Brown Avenue
25 N Brown Avenue
29 N Brown Avenue
33 N Brown Avenue
32 N Brown Avenue
1311 E Pine Street
1321 E Pine Street
103 S Brown Avenue
1245 Ridgewood St
1247 E Livingston St
1246 E Livingston St
1232 E Livingston St
1228 E Livingston St
1222 E Livingston St
1209 Ridgewood St
1212 Ridgewood St
1216 Ridgewood St
1222 Ridgewood St
1221 Ridgewood St
1227 Ridgewood St
1233 Ridgewood St
1226 Ridgewood St
1232 Ridgewood St
1242 Ridgewood St
1235 Ridgewood St
1246 Ridgewood St
1305 E Washington Street
106 N Mills Avenue
1103 E Washington Street
1107 E Washington Street
1111 E Washington Street
1115 E Washington Street
1200 E Washington Street
1202 E Washington Street
1204 E Washington Street
1208-1212 E Washington S
1216 E Washington Street
1201 E Washington Street
1217 E Washington Street
1309 E Washington Street
1304 E Washington Street
1306 E Washington Street
1314 E Washington Street
1316 E Washington Street
1215 E Washington Street
1317 E Washington Street
1308 E Washington Street
210 Mills Ave
29 N Thornton Avenue
27 N Thornton Avenue
21 N Thornton Avenue
15 N Thornton Avenue
12 S Thornton Avenue
1115 E Central Boulevard
1111 E Central Boulevard
1106 E Washington Street
1110 E Washington Street
1114 E Washington Street
1007 E Jackson St
120 S Thornton Avenue
210 S Thornton Avenue
214 S Thornton Avenue
306 S Thornton Ln
1003 E Jackson St
1002 E Jackson St
1012 E Jackson St
228 S Thornton Avenue
222 S Thornton Avenue
1007 E Harwell Street
1006 E Harwell Street
1012 E Harwell Street
1103 E Jackson St
114 S Thornton Avenue
11 N Mills Avenue
27 N Mills Avenue
1211 E Central Boulevard
1215 E Central Boulevard
1207 E Central Boulevard
1201 E Central Boulevard

**FIGURE HP-4: LIST OF HISTORIC RESOURCES BY SUBAREA**

31 N Mills Avenue
30 N Mills Avenue
22 N Mills Avenue
14 N Mills Avenue
328-330 Mcjordan Ave
340-344 Mcjordan Ave
333-335 Johnson St
1861-1863 E South St
325-327 Johnson St
337-339 Johnson St
329-331 Johnson St
318-320 Mcjordan Ave
310-312 Mcjordan Ave
306-308 Mcjordan Ave
314-316 Mcjordan Ave
332-334 Mcjordan Ave
336-338 E South St
1877-1879 E South St
302 Mcjordan Ave
1801-1803 E Jackson St
317-319 Victor Ave
1714-1716 E Jackson St
1715-1719 E Jackson St
1700-1702 E Church St
1740-1742 E Church St
1741-1743 E Jackson St
1738-1740 E Jackson St
321-323 Victor Ave
1835-1837 E Jackson St
1854-1856 E Jackson St
1857-1859 E Jackson St
1860-1864 E Church St
1888-1892 E Church St
1869-1871 E Jackson St
1868-1870 E Jackson St
208-210 Mcjordan Ave
332-331 Johnson St
341-343 Victor Ave
337-339 Victor Ave
325-327 Victor Ave
329-331 Victor Ave
328-330 Johnson St
1743-1745 E South St
336-338 Johnson St
324-326 Johnson St
300 Reeves Ct
2001 E South St
2015 E South St
2021 E South St
305 S Thorton Ln
1214 E South St
300 S Lawsona Blvd
314 S Lawsona Blvd
311-315 Brown Ave
317 Brown Ave
1214 E Jackson St
405 S Hyer Ave
416 S Hyer Ave
415 S Hyer Ave
420 Daniels Ave
417 Daniels Ave
416 Daniels Ave
412 Daniels Ave
408 Daniels Ave
718-720 E South St
800 E South St
814 E South St
900 E South St
1004 E South St
1100 E South St
1312 E Pine St
708-710 E South St
712 E South St
1922 E Washington St
1911 E Central Blvd
1901 E Central Blvd
1819 E Central Blvd
1815 E Central Blvd
3 N Rosearden Dr
7 N Rosearden Dr
1814 E Washington St
1916 E Robinson St
1910 E Robinson St
1906 E Robinson St
1900 E Robinson St
1832-1834 E Robinson St
1828 E Robinson St
1824 E Robinson St
1901 E Robinson St
305 Altaloma Ave
1637 E Robinson St
222-232 Victor Ave
1615-1621 Reeves Ct
338-340 Victor Ave
322-328 Victor Ave
1633-1639 E South St
350-356 Victor Ave
342-348 Victor Ave
330-336 Victor Ave
316-320 Victor Ave
306-312 Victor Ave
302-304 Victor Ave
218-220 Victor Ave
210-216 Victor Ave
200 Victor Ave
247-259 Victor Ave
202-206 Victor Ave
301-313 Victor Ave
333-335 Victor Ave
345-347 Victor Ave
1721-1729 E South St
1643-1645 E Robinson St
1633-1635 E Robinson St
221 Celia Ln
301 Fern Creek Ave
1522 E Robinson St
1525 E Robinson St
1516 E Robinson St
1510 E Jefferson St
1521 E Jefferson St
1609 E Central Boulevard
1606 E Central Boulevard
1600 E Central Boulevard
15 N Fern Creek Avenue
1615 E Jefferson St
1611 E Jefferson St
1616 E Jefferson St
1610 E Jefferson St
1607 E Jefferson St
1603 E Jefferson St
1509 E Jefferson St
311-315 Reeves Ct

**FIGURE HP-4: LIST OF HISTORIC RESOURCES BY SUBAREA**

1525-1537 E South St
324-332 Reeves Ct
316-322 Reeves Ct
302-306 Reeves Ct
334-344 Reeves Ct
310-314 Reeves Ct
335-345 Reeves Ct
1508 E Robinson St
1512 E Robinson St
1501 E Jefferson St
1511 E Robinson St
1517 E Robinson St
1504 E Robinson St
1505 E Robinson St
1500 E Robinson St
1501 E Robinson St
1416 E Robinson St
1408 E Robinson St
1404 E Robinson St
1426 E Jefferson St
1422 E Jefferson St
1419 E Jefferson St
1418 E Jefferson St
1412 E Jefferson St
1413-1415 E Jefferson St
1405 E Jefferson St
1401 E Jefferson St
1412 E Robinson St
1420 E Robinson St
1419 E Robinson St
1400 E Robinson St
1315 E Robinson St
210 N Shine Ave
206 N Shine Ave
200 N Shine Ave
124 N Shine Ave
110 N Shine Ave
1307 E Jefferson St
200 N Brown Ave
204 N Brown Ave
210 N Brown Ave
214 N Brown Ave
220 N Brown Ave
1313 E Robinson St
1309 E Robinson St
1307 E Robinson St
1305 E Robinson St
1275 E Robinson St
109 N Thornton Ave
117 N Thornton Ave
114-116 N Thornton Ave
118 N Thornton Ave
119 N Thornton Ave
122 N Thornton Ave
127 N Thornton Ave
112 N Mills Ave
115 N Mills Ave
119 N Mills Ave
122 N Mills Ave
126 N Mills Ave
201 N Mills Ave
1207 E Jefferson St
205 N Mills Ave
204-206 N Mills Ave
1217 E Robinson St
1218 E Robinson St
1214 E Robinson St
1011 E Jefferson St
209 N Mills Ave
213 N Mills Ave
1221 E Robinson St
1215 E Robinson St
1201 E Robinson St
911 E Jefferson St
207 N Hayer Ave
211 N Hayer Ave
910 E Jefferson St
917 E Jefferson St
1001 E Jefferson St
125 N James Ave
124 N James Ave
121 N James Ave
115 N James Ave
111 N James Ave
116 A&B N James Ave
110 A&B N James Ave
1001 E Washington St
1007 E Washington St
1009 E Washington St
1015 E Washington St
1014 E Robinson St
1018 E Robinson St
8 S Hyer Ave
911 E Central Blvd
1004 E Washington St
1010 E Washington St
1014 E Washington St
5 N James Ave
1001 E Central Blvd
9 N Hyer Ave
12 N Hyer Ave
17 N Hyer Ave
20 N Hyer Ave
21 N Hyer Ave
27 N Hyer Ave
28 N Hyer Ave
31 N Hyer Ave
9 S Hyer Ave
12 N Thornton Ave
16 N Thornton Ave
20 N Thornton Ave
28 N Thornton Ave
207-209 S Hyer Ave
900 E Pine St
904 E Pine St
910 E Pine St
912-912 1/2 E Pine St
916 E Pine St
919 E Pine St
918 E Central Blvd
912 E Central Blvd
910 E Central Blvd
906 E Central Blvd
900 E Central Blvd
118 N Hyer Ave
801-803 Washington St
813 E Washington St
816 E Washington St
900-902 E Washington St
901-903 E Washington St
908 E Washington St
911 E Washington St

**FIGURE HP-4: LIST OF HISTORIC RESOURCES BY SUBAREA**

910 E Washington St
914 E Washington St
110-112 N Hyer Ave
113 N Hyer Ave
115 N Hyer Ave
116 N Hyer Ave
119 N Hyer Ave
122 N Hyer Ave
123 N Hyer Ave
109 N Hill Ave
107 N Hill Ave
35-35 1/2 N Hill Ave
816 E Jefferson St
810 E Jefferson St
117 N Hill Ave
7 & 9 N Hill Ave
809-811 E Central Blvd
819 E Pine St
818 E Pine St
816 E Central Blvd
810 E Central Blvd
806 E Central Blvd
800 E Central Blvd
716 E Washington St
710-712 E Washington St
717 E Washington St
802 E Washington St
804-806 E Washington St
808 E Washington St
811 E Washington St
116 N Hill Ave
112 N Hill Ave
110 N Hill Ave
28-30 N Hill Ave
18 N Hill Ave
17 N Hill Ave
111 N Summerlin Ave
115-117 N Summerlin Ave
704 E Pine St
23 N Summerlin Ave
27 N Summerlin Ave
715 E Pine St
707 E Pine St
705 E Pine St
700 E Pine St
706 E Pine St
710-712 E Pine St
716 E Pine St
714 E Central Blvd
710 E Central Blvd
706 E Central Blvd
1231 E Amelia St
1225 E Amelia St
1230 Mount Vernon St
1226 Mount Vernon St
1222 Mount Vernon St
1212 Mount Vernon St
1235 E Amelia St
1239 E Amelia St
1231 E Concord St
545 N Mills Ave
1215 E Concord St
1214 E Concord St
1216 E Concord St
1217 E Concord St
1224 E Concord St
1230 E Concord St
1234 E Concord St
1238 E Concord St
1239 Mount Vernon St
1235 Mount Vernon St
1231 Mount Vernon St
1225 Mount Vernon St
1217 Mount Vernon St
1215 Mount Vernon St
1205 Mount Vernon St
527 N Mills Ave
539 N Mills Ave
1202-06 E Colonial Dr
1202-04 E Colonial Dr
21 North Hyer
1302 E Robinson St
1010 E Robinson St
1104 E Robinson St
800 E Robinson St
3109 Jefferson St

**Subarea 16**

3111 Jefferson St

**Subarea 17** - None

**Subarea 18**

1018 E Anderson St
812 E Anderson St
700 E Anderson St
718-720 E Anderson St
800 E Anderson St
806 E Anderson St
808 E Anderson St
1000 E Anderson St
1104 E Anderson St
1108 E Anderson St
507 Daniels Ave
510 Daniels Ave
511 Daniels Ave
516 Daniels Ave
512 S Hyer Ave
514 S Hyer Ave
507 S Hyer Ave
500 S Eola Dr
505 S Summerlin Ave
509 S Summerlin Ave
211 N Lucerne Circ
126 Lucerne Cir
203 N Lucerne Circ
955 East Lancaster
620 East Anderson St
625 Palmer St.
510 South Summerlin Ave
614 S Summerlin Ave
610 Palmer St
630 Bourne Place
612 Bourne Place
613 Bourne Place
622 Bourne Place
631 Bounre Place
635 Bourne Place
636 Bourne Place
642 Bourne Place
647 Bourne Place
600 Palmer St

**FIGURE HP-4: LIST OF HISTORIC RESOURCES BY SUBAREA**

700 S Summerlin Ave
712 S Summerlin Ave
615 Bourne Place
627 Bourne Place
604 Cherokee Dr
511 Woodlawn Blvd
517 Woodlawn Blvd
611 Woodlawn Blvd
530 S Eola Dr
612 East Anderson St
618 East Anderson St
505 S Eola Dr
511 S Eola Drive
514 S Eola Dr
518 S Eola Dr
525 S Eola Dr.
510 S Eola Dr
519 Palmer Street
600 East Anderson St
608 East Anderson St
534 S Eola Dr
538 S Eola Dr
523 Palmer St
527 Palmer St
615 Cherokee Circle
627 Cherokee Circle
510 Cherokee Dr
516 Cherokee Dr
522 Cherokee Dr
514 Palmer St
509 S Osceola Ave
527 Osceola
502 East Anderson St
508 East Anderson
516 East Anderson St
520 East Anderson St
500 S Osceola Ave
504 S Osceola Ave
508 S Osceola Ave
512 S Osceola Ave
513 S Osceola Ave
516 S Osceola Ave
522 S Osceola Ave
526 S Osceola Ave
502 Palmer St
1213 S Delaney Ave
1028 & 1030 S Delaney Av
1036 S Delaney Ave
1100 S Delaney Ave
1138 S Delaney Ave
1200 S Delaney Ave
1201 S Delaney Ave
1206 S Delaney Ave
1310 S Delaney Ave
1304 S Delaney Ave
1315 S Delaney Ave
1400 S Delaney Ave
1401 S Delaney Ave
1407 S Delaney Ave
1415 S Delaney Ave
1600 S Delaney Ave
325 Jasmine Ave
330 Jasmine Ave
310 E Copeland Dr
1421 S Delaney Ave
1500 S Delaney Ave
1505 S Delaney Ave
1508 S Delaney Ave
1515 S Delaney Ave
1521 S Delaney Ave
1520 S Delaney Ave
1525 S Delaney Ave
320 Jasmine Ave
326 Jasmine Ave
300 E Miller St
305 E Miller St
308 E Miller St
328 Ponce De Leon Place
602 S Lake Ave
502 S Lake Ave
510 S Lake Ave
515 S Lake Ave
518 S Lake Ave
524 S Lake Ave
531 S Lake Ave
546 S Lake Ave
552 S Lake Ave
505 Margaret Court
519 Margaret Court
523 Margaret Court
521 Margaret Court
531 Margaret Court
535 Margaret Court
543 Margaret Court
545 Margaret Court
315 E Copeland Dr
245 Whittier Cir
244 Whittier Cir
236 Whittier Cir
241 Whittier Cir
235 Whittier Cir
321 E Copeland Dr
1210 S Delaney Ave
1218 S Delaney Ave
336 Jasmine Ave
700 South Delaney Ave
710 South Delaney Ave
720 South Delaney Ave
721 S Delaney Ave
710 Euclid Ave
716 Euclid Ave
720 Euclid Ave
729 Euclid Ave
801 Euclid Ave
805 Euclid Ave
325 Agnes Street
316 E Fernwood St
205 E Copeland Dr
218 E Copeland Dr
219 E Copeland Dr
244 E Copeland Dr
229 E Copeland Dr
230 E Copeland Dr
239 E Copeland Dr
302 E Fernwood St
214-216 Phillips Pl
1010 & 1012 S Delaney Av
214 Annie St
218 Annie St
224 Annie St
228 Annie St
1000 & 1002 S Delaney Av

**FIGURE HP-4: LIST OF HISTORIC RESOURCES BY SUBAREA**

1016 S Delaney Ave
1020 S Delaney Ave
1024 S Delaney Ave
1007 Golden Oak Ct
1011 Golden Oak Ct
1019 Golden Oak Ct
202 Phillips Pl
203 Phillips Pl
206 Phillips Pl
207 Phillips Pl
210 Phillips Pl
213 Phillips Pl
219 Phillips Pl
510 S Delaney Ave
605 South Delaney Ave
314 Ponce De Leon Place
322 Ponce De Leon Place
323 Ponce De Leon Place
331 Ponce De Leon Pl.
335 Ponce De Leon Pl.
337 Ponce De Leon Pl.
300 East Anderson St
210 E Copeland Dr
219 Whittier Circle
227 Whittier Cir
201 E Copeland Dr
211 E Miller St
1516 Lurna Place
201 E Miller St
228 E Miller St
234 E Miller St
208 Whittier Cir
213 Whittier Cir
216 Whittier Cir
900 S Delaney Ave
908 S Delaney Ave
916 S Delaney Ave
920 S Delaney Ave
924 S Delaney Ave
416 Cherokee Dr
420 Cherokee Dr
424 Cherokee Dr
442 Cherokee Dr
450 Cherokee Dr
411 Palmer Street
423 Palmer
414 East Miller St
1144 South Delaney St
404 East Anderson St
536 Lake Avenue
539 Lake Ave
530 Lake Avenue
519 Lake Street
509 Lake Avenue
525 Lake Ave.
338 East Anderson St
340 East Anderson St
400 East Anderson St
408 East Anderson St
412 East Anderson St
416 East Anderson St
420 East Anderson St
709 Euclid Avenue
733 Euclid Avenue
800 Euclid Avenue
700 Euclid
322 Agnes St
332 Agnes St
624 Lake Ave.
614 Lake Ave.
539 South Delaney Stree
545 South Delaney St
332 East Anderson St
705 South Delaney
713 South Delaney Ave
309 East Cherokee Drive
331 Cherokee Dr
339 Cherokee Dr
215 Annie St
935 & 937 Bradshaw Terr
1006 Golden Oak Ct
1010 Golden Oak Ct
507 S Delaney Ave
135 Lucerne Circle Ne
518 Delaney Street
310 East Anderson St
314 East Anderson St
227 N Lucerne Circle E
117 E Copeland Dr
125 E Copeland Dr
133 E Copeland Dr
140 E Copeland Dr
141 E Copeland Dr
635 Delaney Avenue
214 Lucerne Circle
315 Agnes Street
925 Bradshaw Terr
800 S Delaney Ave
912 Bradshaw Terr
915 & 917 Bradshaw Terr
918 Bradshaw Terr
919 Bradshaw Terr
921 Bradshaw Terr
922 Bradshaw Terr
924 Bradshaw Terr
927 Bradshaw Terr
125 E Miller St
128 Wisteria Ave
200 Whittier Cir
131 E Miller St
135 E Miller St
201 Whittier Cir
141-143 Wisteria Ave
933 Bradshaw Terr
934 Bradshaw Terr
939-941-943-945 Bradshaw
940 Bradshaw Terr
940 1/2 Bradshaw Terr
946 Bradshaw Terr
142-144 E Gore St
210 E Gore St
138 E Gore St
112 Annie St
116 Annie St
130 Annie St
100 Waverly Pl
133 Wisteria Ave
125 Wisteria Ave
122 Wisteria Ave
121 Wisteria Ave
110 Wisteria Ave
120 E Fernwood St

**FIGURE HP-4: LIST OF HISTORIC RESOURCES BY SUBAREA**

116 E Fernwood St
117-119 Annie St
515 Daniels Ave

**Subarea 19**
2703 S Shine St
2410 S Mills Ave
2408 S Mills Ave
2302 S Mills Ave
2608 Dixon Ave
2420 S Fern Creek Ave
2408 S Fern Creek Ave
2419 S Fern Creek Ave
2401 S Fern Creek Ave
2400 S Fern Creek Ave
2325 S Michigan St
1818 E Michigan Ave
1900 E Curry Ford Rd
1832 E Curry Ford Rd
1818 E Curry Ford Rd
1804 E Curry Ford Rd
2360 S Keystone Dr
909 E Crystal Lake Ave
705 E Michigan St
2607 S Emma St
2515 S Emma St
2307 S Thornton Ave
2308 S Thornton Ave
2317 S Thornton Ave
2323 S Thornton Ave
2314 S Thornton Ave
2404 S Thornton Ave
2500 S Thornton Ave
2510 S Thornton Ave
2627 S Thornton Ave
2356 S Keystone Dr
2326 S Keystone Dr
2320 S Keystone Dr
2308 S Keystone Dr
2000 S Osceola St
3301 S Orange Ave
3305 S Orange Ave
2717 S Brown St

**Subarea 20**
428 S Crystal Lake Dr
421 S Crystal Lake Dr
425 S Crystal Lake Dr
409 S Crystal Lake Dr
2120 Newman St
1823 Curry Ford Rd
525 Lake Como Cir.
436 S Crystal Lake Dr

**Subarea 21**
3214 S Michigan St

**Subarea 22** - None

**Subarea 23**
3117 Conway Rd
4414 S Michigan St
3690 S Semoran Blvd

**Subarea 24** - None

**Subarea 25**
2721 Lake Holden Terrace
2725 Lake Holden Terrace
2727 Lake Holden Terrace
2731 Lake Holden Terrace
2737 Lake Holden Terrace
233 Illiana St
223 Illiana St
2920 Wadsworth Ave
2721 S Lake Holden Terr
2725 S Lake Holden Terr
2727 S Lake Holden Terr
2731 S Lake Holden Terr
2737 S Lake Holden Terr
223 S Illiana Dr
2802 Wadsworth Ave
150 W Michigan St
3170 Southgate Commerce Blvd

**Subarea 26** - None

**Subarea 27** - None

**Subarea 28** - None

**Subarea 29** - None

**Subarea 30** - None

**Subarea 31**
4900 Hoffner Ave
5753 Conway Rd
4740 Sr 15

**Subarea 32**
7002 SR 15
7426 SR 15
6968 SR 15
7018 SR 15
6700 SR 15

**Subarea 33**
8601 B Ave
8385 Unsp Daetwyler Dr

**Subarea 34**
5323 Boggy Creek Rd

**Subarea 35** - None

**Subarea 36** - None

**Subarea 37** - None

**Subarea 38** - None

**Subarea 39**
7629-B SR 15
7017 SR 15
7629-A SR 15

| Figure HP-5 | National Register of Historic Places Landmarks |
|---|---|

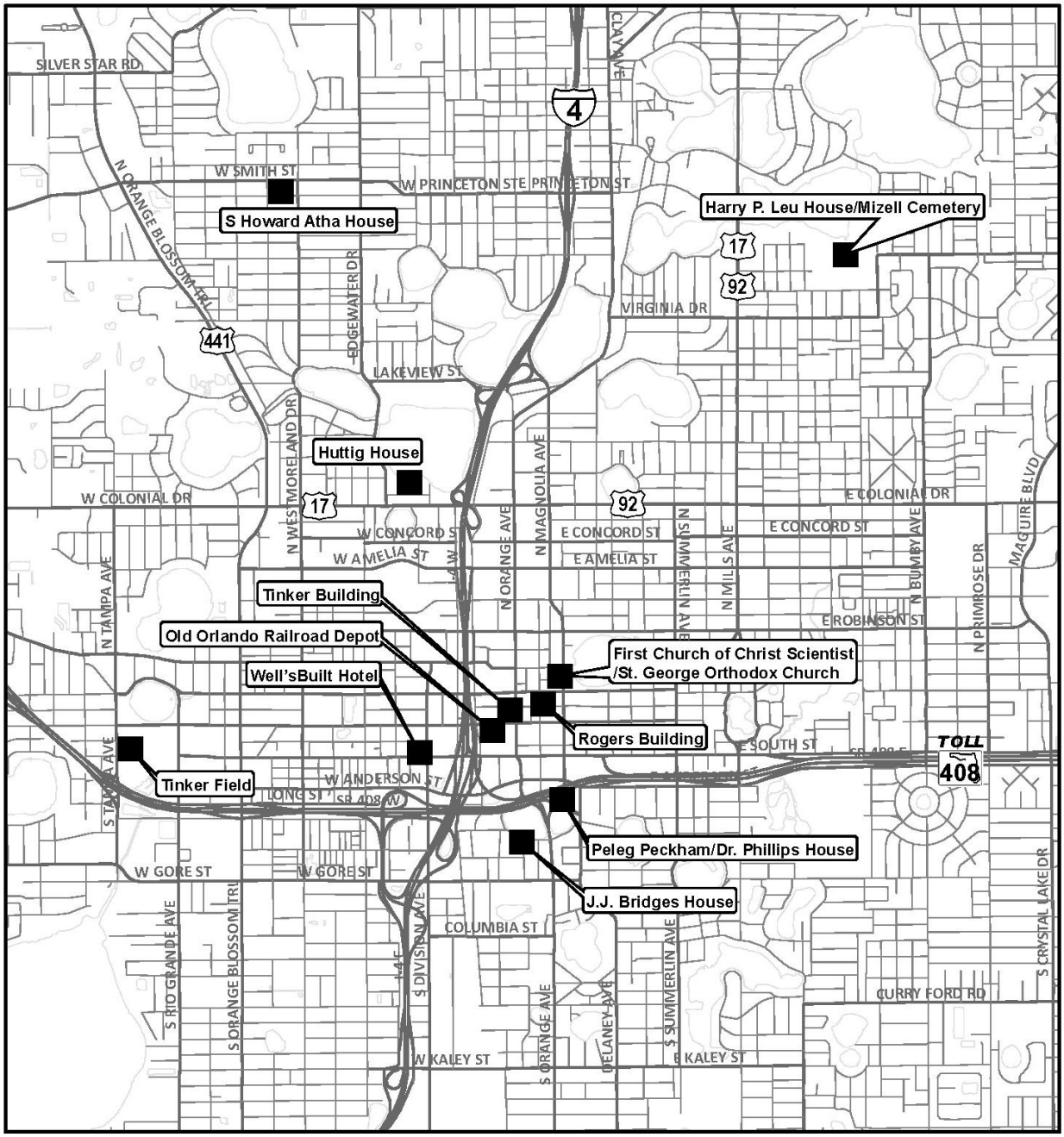


**LEGEND**

0 0.25 0.5 1
Miles

National Register Historic Landmark

City of Orlando, Economic Development Department
City Planning Division, February 2010

| Figure HP-6 | National Register of Historic Places Districts |
|---|---|

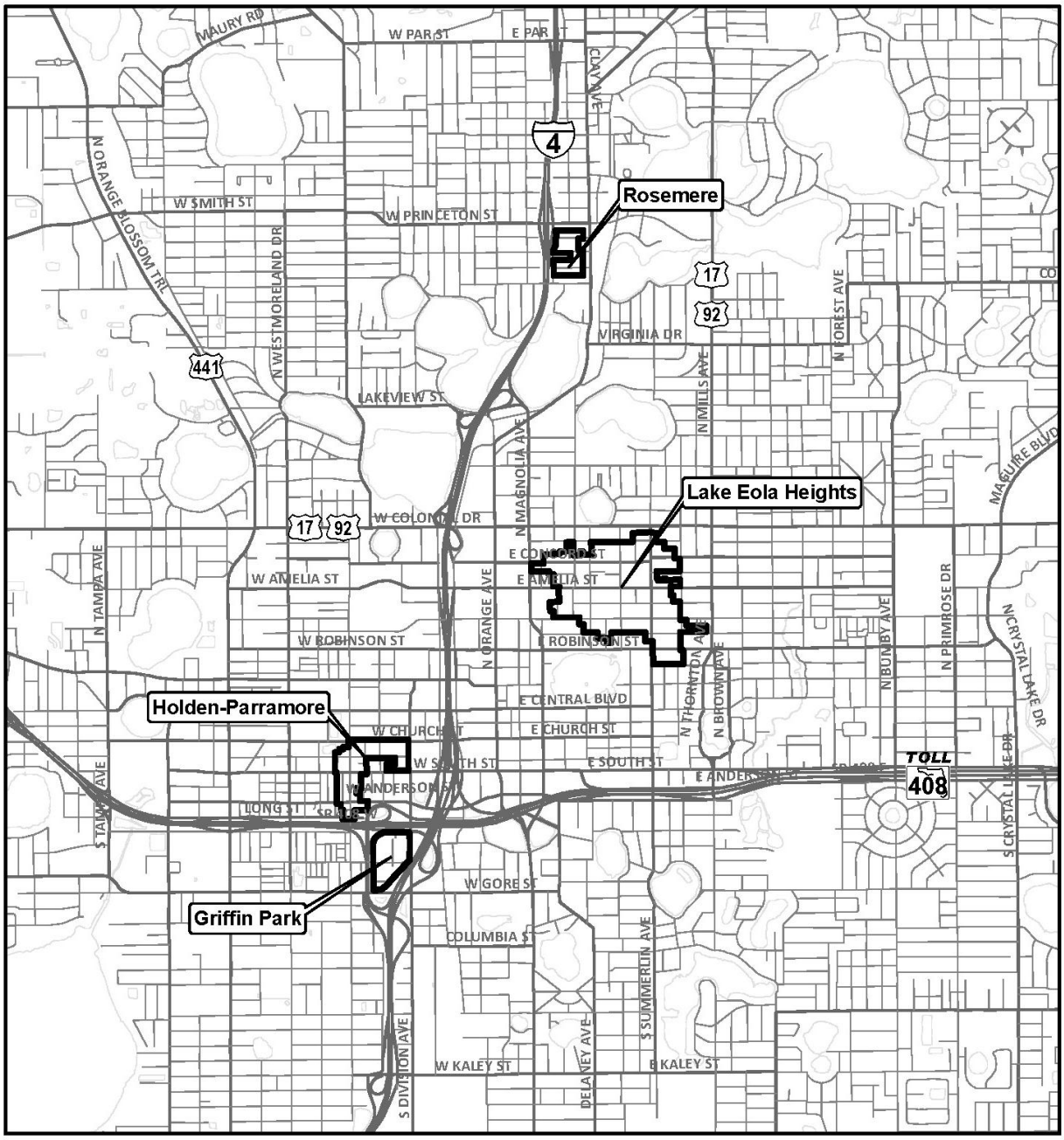


**LEGEND**

0 0.25 0.5 1
Miles

National Register Historic District

City of Orlando, Economic Development Department
City Planning Division, February 2010