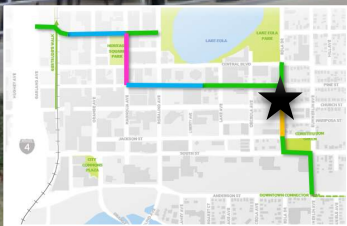


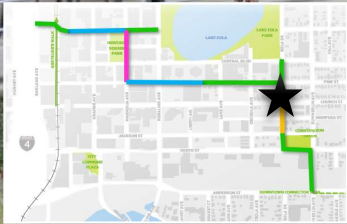

EOLA DRIVE

NORTH OF CHURCH STREET (LOOKING NORTH)



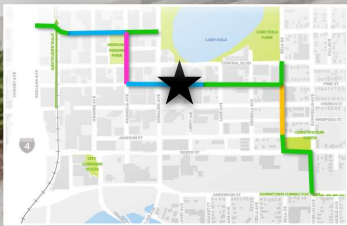

EOLA DRIVE

NORTH OF CHURCH STREET (LOOKING NORTH)



PINE STREET

EAST OF ROSALIND AVENUE (LOOKING EAST)



PINE STREET

EAST OF ROSALIND AVENUE (LOOKING EAST)



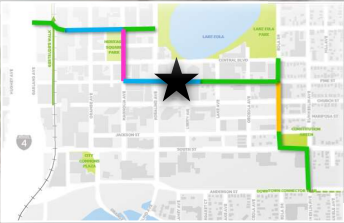
MAINTAIN EXISTING CURB

REDUCE PEDESTRIAN CROSSING DISTANCE

RAISED CROSSWALKS

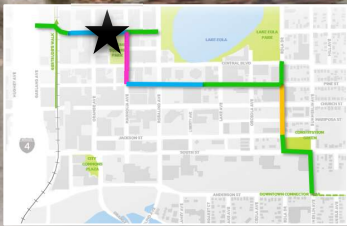
MAINTAIN EXISTING CURB

OPTION TO BRICK TRAVEL LANES



WASHINGTON STREET

WEST OF MAGNOLIA AVENUE (LOOKING EAST)



WASHINGTON STREET

WEST OF MAGNOLIA AVENUE (LOOKING EAST)

