


SITE DATA TABLE	
PROJECT AREA:	0.074 ACRES (3,200 SF)
DISTURBED AREA:	0.14 ACRES (5,902 SF)
PARCEL AREA:	5.04 ACRES
ZONING:	PD/AN
PROPOSED USE:	147' MONOPINE TELECOMMUNICATION FACILITY
BUILDING FOOTPRINT:	N/A
PARKING REQUIRED:	N/A

TOWER SETBACKS		
PARENT TRACT	REQUIRED	PROVIDED
NORTH (N)	25'	27'±
EAST (E)	5'	195'±
SOUTH (S)	25'	70'±
WEST (W)	5'	625'±

COMPOUND SETBACKS		
PARENT TRACT	REQUIRED	PROVIDED
NORTH (N)	25'	25'±
EAST (E)	5'	146'±
SOUTH (S)	25'	35'±
WEST (W)	25'	596'±




DAIS TOWER  
TOWER 5  
LAKE NONA  
POITRAS  
BOGGY CREAK ROAD  
ORLANDO, FL 32827  
ORANGE COUNTY  
TAX PARCEL 31-24-31-7793-15-001  
PROPOSED 147' MONOPINE.

PROJECT NO:	G165625.001.01
CHECKED BY:	DLS

ISSUED FOR:			
REV	DATE	DRWN	DESCRIPTION
B	4/28/23	BCT	PRELIMINARY DRAWINGS
C	4/28/23	MAS	PRELIMINARY DRAWINGS
O	4/28/23	MAS	SUBMITTAL

B&T ENGINEERING, INC.

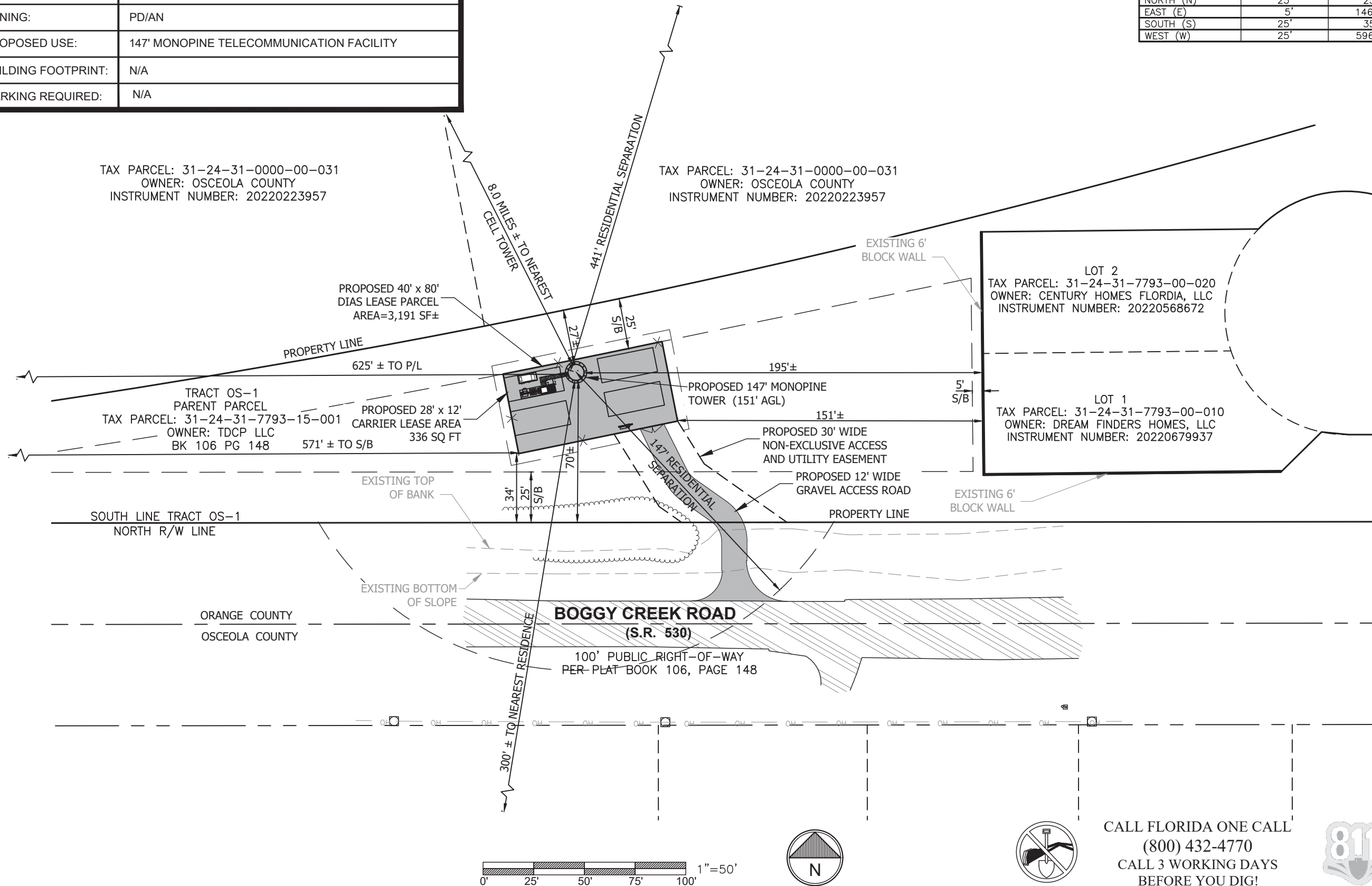


IT IS A VIOLATION OF LAW FOR ANY PERSON, UNLESS THEY ARE ACTING UNDER THE DIRECTION OF A LICENSED PROFESSIONAL ENGINEER, TO ALTER THIS DOCUMENT.

## OVERALL SITE PLAN

SHEET NUMBER:

C-1.2



CALL FLORIDA ONE CALL<sup>®</sup>  
(800) 432-4770  
CALL 3 WORKING DAYS  
BEFORE YOU DIG!

