2021 ADA TRANSITION PLAN UPDATE
Appendix E
Listing of Non-Compliant (Missing) Curb Ramps

6500 All American Blvd Orlando FL 32810 Phone: (407) 292-8580 Fax: (407) 292-0141

Appendix E - Listing of Non-Compliant (Missing) Curb Ramps

A curb ramp or blended transition should be provided wherever a public sidewalk or pedestrian route crosses a curb or other change in level, including at intersections, midblock crosswalks, medians and islands traversed by crosswalks, alleys, accessible parking aisles, passenger loading zones; and locations where the public sidewalk ends and pedestrian travel continues in the roadway. If a pedestrian access route leads a pedestrian up to a curb with no accommodation for traversing the curb into the roadway, then that curb ramp is considered to be non-compliant or missing.

The ADA self-assessment reviewed the entire sidewalk network totaling 983 miles of sidewalk within the City (100% sample) using high resolution 2020 aerial photography and identified a total of 16,137 curb ramps that either currently existed or were under construction. A review of those curb ramps identified 638 non-compliant curb ramps citywide where curb ramp construction would be necessary to provide a compliant connection between the pedestrian access route and the roadway crossing.

Appendix E documents the priority and locations of the 638 non-compliant curb ramps throughout the City which were identified as part of the ADA self-assessment. The Appendix contains three items:

1. Prioritized Listing of Non-Compliant Curb Ramps sorted from highest to lowest priority and grouped by Commission District
2. Prioritized Listing of Non-Compliant Curb Ramps sorted from highest to lowest priority and grouped by
3. Neighborhood
4. Non-Compliant Curb Ramp Report showing location and description of each missing ramp sorted by Ramp ID Number

Both the Prioritized Listing and the Curb Ramp Report contain the following common items:

- **Ramp ID** – The unique ID number that cross references the prioritized listing to the curb ramp report.
- **Street Name** – The name of the street that the curb ramp is located along.
- **Commission District** – The City Commission District that the Curb Ramp is located within.
- **Neighborhood** – The City Neighborhood that the Curb Ramp is located within.
- **Intersection** – The name of the intersection that the curb ramp is located within. Curb ramps located away from intersections mid-block are identified as mid-block such as “Mid Block E South St”.

- **Intersection Quadrant** – The "Quadrant" is of the eight principal directions associated with the location of the Curb Ramp in relation to the center of the intersection. The quadrant represents the corner of the intersection in which the ramp is located. The allowable values are: N (North), NE (Northeast), E (East), SE (Southeast), S (South), SW (Southwest), W (West), NW (Northwest). If the Intersection roadways consist of primarily North-South and East-West streets, appearing like a (+) symbol, then the quadrants are described with the 2-letter directional symbols (NW, NE, SW, SE). However, If the Intersection roadways consist of primarily Northwest-Southeast and Southwest-Northeast streets, appearing like an (X) symbol, then the quadrants are described with the 1-letter directional symbols (N, S, E, W). The same set of designations would be used if the intersection is a "T" intersection containing only three intersection roadways.
- **Pedestrian Travel Direction** – The Pedestrian Direction is the travel direction of the pedestrian towards the road crossing after walking down the curb ramp. When multiple Curb Ramps are in the same quadrant of the intersection, each of the Curb Ramps is identified by the travel direction of the pedestrian on the ramp as they are approaching the roadway.
- **Nearest Parcel Address** – The mailing address of the parcel closest to the ramp (if the parcel was addressed).
- **Status** – The current status of the curb ramp. In this instance, all of the curb ramps in this list are non-compliant because they do not provide a ramp where the sidewalk meets the roadway.
- **Marked Crosswalk** – This is a "Yes" or "No" value depending upon whether there is a marked crosswalk in the roadway at the curb ramp.
- **Midblock Crossing** – This is a "Yes" or "No" value depending upon whether the ramp is located at an intersection (No), or mid-block (Yes).
- **Sidewalk Priority Score** – This is the prioritization score of the sidewalk based upon its proximity to pedestrian generators. It is calculated using the prioritization calculation methodology described in Section 8.

The Prioritized Listing of Non-Compliant Curb Ramps is a listing of the curb ramps sorted from recommended highest to lowest priority for construction. This recommended priority was based on the following hierarchy of importance to pedestrian safety and access:

1. **Pedestrian Safety:** Non-Compliant Curb ramps needing construction at marked crosswalks and at mid-block crossings
2. **Pedestrian Need:** Remaining Non-Compliant Curb Ramps by Sidewalk Priority Score

City of Orlando ADA Transition Plan Update
Non-Compliant (Missing) Curb Ramps

Grouped by Commission District and
Sorted from Highest to Lowest Priority

Ramp ID	Street Name	Comm. District	Neighborhood	Intersection	Intersect. Quadrant	Ped. Travel Direction	Nearest Parcel Address	Status	Marked Crossing	Midblock Crossing	SidewalkPriority
F024294	NARCOOSSEE RD	1	Vista East	NARCOOSSEE RD & UNNAMED ROADWAY	N	SW	7051 NARCOOSSEE RD	Non-Compliant	N	N	38.0

To use this Appendix the reader would find a ramp in the prioritized listing such as the ramp listing below, and then identify the ramp ID number highlighted in the left most column.

Using the Ramp ID number, the reader can look up the curb ramp in the Non-compliant Curb Ramp report which is ordered by the Ramp ID number to find its exact location in the City.

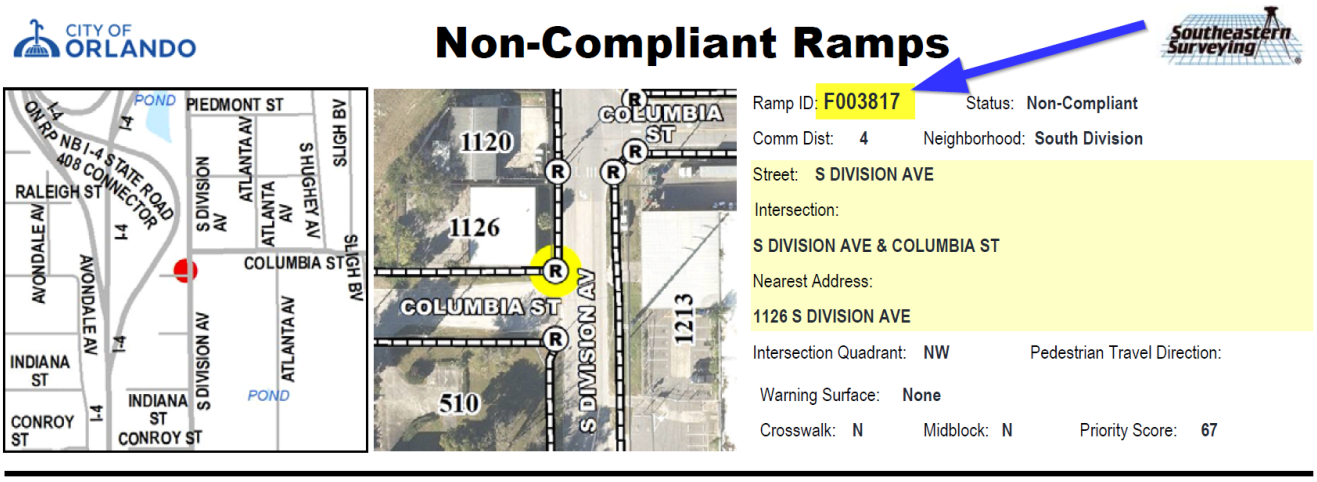

The curb ramp report contains two small ramp location maps. The map on the left is a location map showing the intersection location in relation to the surrounding City roadways. The map on the right is a site map showing the intersection with the other adjacent ramps. The specific ramp represented in the listing is highlighted in yellow.

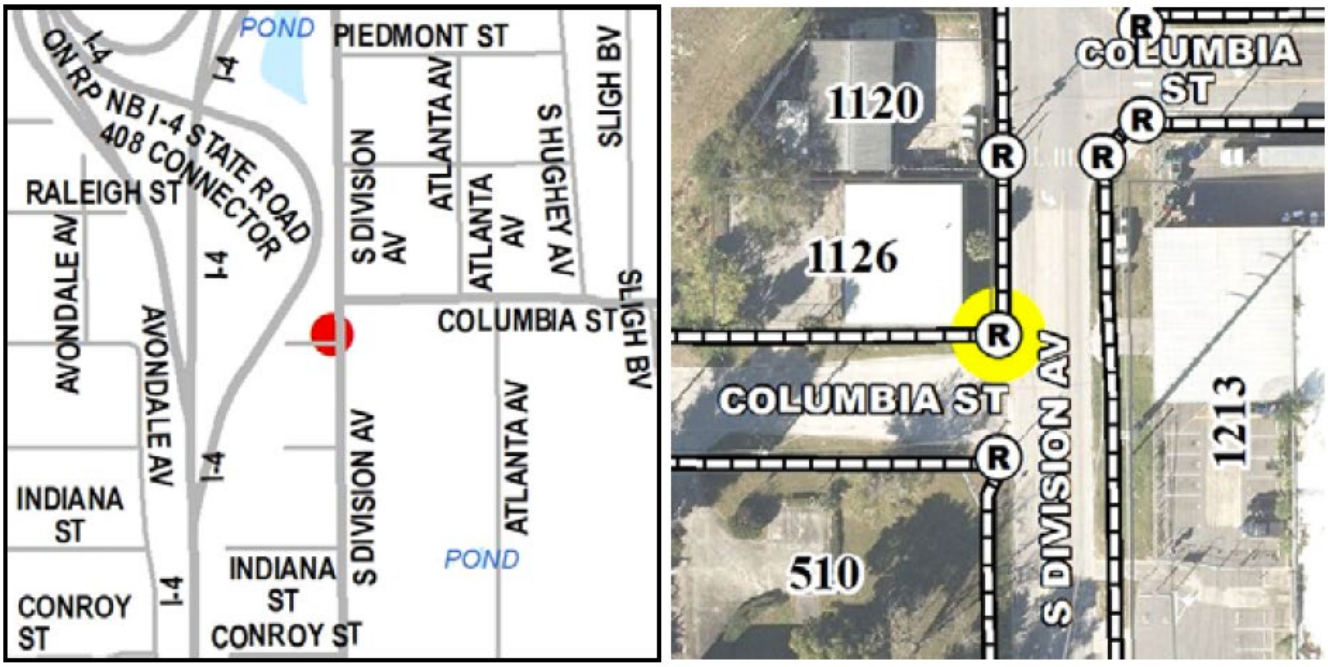

Ramp ID	Street Name	Comm. District	Neighborhood	Intersection	Intersect. Quadrant	Ped. Travel Direction	Nearest Parcel Address	Status	Marked Crossing	Midblock Crossing	SidewalkPriority
F024294	NARCOOSSEE RD	1	Vista East	NARCOOSSEE RD & UNNAMED ROADWAY	N	SW	7051 NARCOOSSEE RD	Non-Compliant	N	N	38.0
F009694	SILK BAY PL	1	Northlake Park at Lake Nona	MID BLOCK SILK BAY PL	NA	NA	OPPOSITE 8947 SILK BAY PL	Non-Compliant	N	Y	20.5
F009697	SILK BAY PL	1	Northlake Park at Lake Nona	MID BLOCK SILK BAY PL	SW	NA	OPPOSITE 8923 SILK BAY PL	Non-Compliant	N	Y	20.5
F009700	SILK BAY PL	1	Northlake Park at Lake Nona	SALT MARSH LN & SILK BAY PL	W	NA	OPPOSITE 8905 SILK BAY PL	Non-Compliant	N	N	20.5
F009704	SILK BAY PL	1	Northlake Park at Lake Nona	MID BLOCK SILK BAY PL	E	NA	OPPOSITE 8821 SILK BAY PL	Non-Compliant	N	Y	20.5
F009716	SILK BAY PL	1	Northlake Park at Lake Nona	DEWFLOWER LN & SILK BAY PL	S	NA	OPPOSITE 8773 SILK BAY PL	Non-Compliant	N	N	20.5
F009720	SILK BAY PL	1	Northlake Park at Lake Nona	MID BLOCK SILK BAY PL	SW	NA	OPPOSITE 8755 SILK BAY PL	Non-Compliant	N	Y	20.5
F009724	SILK BAY PL	1	Northlake Park at Lake Nona	MID BLOCK SILK BAY PL	NA	NA	OPPOSITE 8731 SILK BAY PL	Non-Compliant	N	Y	20.5
F009728	SILK BAY PL	1	Northlake Park at Lake Nona	MID BLOCK SILK BAY PL	NE	NA	OPPOSITE 8713 SILK BAY PL	Non-Compliant	N	Y	20.5
F009744	SWEETLEAF ST	1	Northlake Park at Lake Nona	MID BLOCK SILK BAY PL	NA	NA	OPPOSITE 8965 SILK BAY PL	Non-Compliant	N	Y	20.5
F009781	LOBLOLLY PINE CIR	1	Northlake Park at Lake Nona	LOBLOLLY PINE CIR & SUNBONNET ST	W	NA	OPPOSITE 10100 LOBLOLLY PINI	Non-Compliant	N	N	20.5
F009785	COCO PLUM PL	1	Northlake Park at Lake Nona	MID BLOCK COCO PLUM PL	NA	NA	OPPOSITE 8763 COCO PLUM PL	Non-Compliant	N	Y	14.5
F001979	BOGGY CREEK RD	1	Lake Nona South	BOGGY CREEK RD & J LAWSON BLVD	SE	NA	NONE	Non-Compliant	Y	N	12
F000535	N PRIMROSE DR	2	Milk District	N PRIMROSE DR & E JEFFERSON ST	NE	NA	203 N PRIMROSE DR	Non-Compliant	N	N	77.5
F010932	S OXALIS AVE	2	Engelwood Park	S OXALIS AVE & LIDO CT	NE	W	6311 LIDO CT	Non-Compliant	N	N	75.5
F007508	GELWOOD AVE	2	Engelwood Park	GELWOOD AVE & LA COSTA DR	SW	N	6204 LA COSTA DR	Non-Compliant	N	N	65
F010155	SAN PAULO ST	2	Monterey	SAN PAULO ST & OBISPO AVE	SW	NA	440 OBISPO AVE	Non-Compliant	N	N	64.5
F010159	SAN PAULO ST	2	Monterey	SAN PAULO ST & OBISPO AVE	SE	NA	5200 SAN PAULO ST	Non-Compliant	N	N	64.5
F010195	OBISPO AVE	2	Monterey	LIMA PL & OBISPO AVE	NE	NA	5201 LIMA PL	Non-Compliant	N	N	64.5
F007474	GELWOOD AVE	2	Engelwood Park	GELWOOD AVE & LA COSTA DR	NW	E	1228 GELWOOD AVE	Non-Compliant	N	N	63.5
F010198	OBISPO AVE	2	Monterey	LIMA PL & OBISPO AVE	SE	NA	5200 LIMA PL	Non-Compliant	N	N	63
F009627	NADINE ST	2	Dover Manor	ANGELINE AVE & NADINE ST	SE	N	1205 ANGELINE AVE	Non-Compliant	N	N	61
F009639	NADINE ST	2	Dover Manor	ANGELINE AVE & NADINE ST	SW	N	1204 ANGELINE AVE	Non-Compliant	N	N	61

Ramp ID	Street Name	Comm. District	Neighborhood	Intersection	Intersect. Quadrant	Ped. Travel Direction	Nearest Parcel Address	Status	Marked Crossing	Midblock Crossing	SidewalkPriority
F009568	ROSEMARY DR	2	Dover Manor	ROSEMARY DR & NADINE ST	NW	E	5311 NADINE ST	Non-Compliant	N	N	60.5
F009572	ROSEMARY DR	2	Dover Manor	ROSEMARY DR & NADINE ST	SW	E	5310 NADINE ST	Non-Compliant	N	N	60.5
F005795	GELWOOD AVE	2	Engelwood Park	GELWOOD AVE & MARGIE CT	SW	NA	1408 GELWOOD AVE	Non-Compliant	N	N	59
F005799	GELWOOD AVE	2	Engelwood Park	GELWOOD AVE & MARGIE CT	NW	NA	6203 MARGIE CT	Non-Compliant	N	N	59
F007489	GELWOOD AVE	2	Engelwood Park	GELWOOD AVE & JIBWAY CT	SW	E	6208 JIBWAY CT	Non-Compliant	N	N	59
F010963	GELWOOD AVE	2	Engelwood Park	GELWOOD AVE & JIBWAY CT	NW	E	6205 JIBWAY CT	Non-Compliant	N	N	59
F010234	SANTIAGO AVE	2	Monterey	SANTIAGO AVE & ROSEMONT AVE	W	NA	552 SANTIAGO AVE	Non-Compliant	N	N	59
F010238	SANTIAGO AVE	2	Monterey	SANTIAGO AVE & ROSEMONT AVE	S	NA	571 ROSEMONT AVE	Non-Compliant	N	N	59
F007625	STONEWALL JACKSON RD	2	Engelwood Park	STONEWALL JACKSON RD & SAVANNAH PL & YUCATAN DR	NE	NA	803 DON QUIXOTE AVE	Non-Compliant	N	N	57.5
F010143	ANDES AVE	2	Monterey	SAN PAULO ST & ANDES AVE	NW	NA	5275 SAN PAULO ST	Non-Compliant	N	N	56
F010210	ANDES AVE	2	Monterey	LIMA PL & ANDES AVE	NW	NA	5271 LIMA PL	Non-Compliant	N	N	56
F010214	ANDES AVE	2	Monterey	LIMA PL & ANDES AVE	SW	NA	5270 LIMA PL	Non-Compliant	N	N	56
F009655	NADINE ST	2	Dover Manor	JULIANA PL & NADINE ST	SW	N	1200 JULIANA PL	Non-Compliant	N	N	55
F010171	SANTIAGO AVE	2	Monterey	OBISPO AVE & SANTIAGO AVE	NW	NA	569 SANTIAGO AVE	Non-Compliant	N	N	54
F010183	SANTIAGO AVE	2	Monterey	OBISPO AVE & SANTIAGO AVE	NE	NA	575 OBISPO AVE	Non-Compliant	N	N	54
F009524	JESSICA AVE	2	Dover Manor	JESSICA AVE & JENNIFER PL	SW	E	5082 JENNIFER PL	Non-Compliant	N	N	53.5
F009528	JESSICA AVE	2	Dover Manor	JESSICA AVE & JENNIFER PL	SW	N	5082 JENNIFER PL	Non-Compliant	N	N	53.5
F009409	LIDO ST	2	Dover Manor	WENDY WAY & LIDO ST	SE	N	5238 LIDO ST	Non-Compliant	N	N	50.5
F009417	LIDO ST	2	Dover Manor	WENDY WAY & LIDO ST	SW	N	5196 LIDO ST	Non-Compliant	N	N	50.5
F009484	LIDO ST	2	Dover Manor	LIDO ST & JESSICA AVE	SE	N	5074 LIDO ST	Non-Compliant	N	N	50.5
F028137	LIDO ST	2	Dover Manor	LIDO ST & JESSICA AVE	SW	N	5074 LIDO ST	Non-Compliant	N	N	49
F006649	KEARCE ST	2	Engelwood Park	KEARCE ST & SUNWOOD LN	SE	N	901 SUNWOOD LN	Non-Compliant	N	N	49
F009949	BARCELONA ST	2	Monterey	BARCELONA ST & SANTIAGO AVE	SW	NA	5284 BARCELONA ST	Non-Compliant	N	N	48

Ramp ID	Street Name	Comm. District	Neighborhood	Intersection	Intersect. Quadrant	Ped. Travel Direction	Nearest Parcel Address	Status	Marked Crossing	Midblock Crossing	SidewalkPriority
F009953	BARCELONA ST	2	Monterey	BARCELONA ST & SANTIAGO AVE	SE	NA	5290 BARCELONA ST	Non-Compliant	N	N	48
F009965	BARCELONA ST	2	Monterey	BARCELONA ST & SANTIAGO AVE	NE	NA	595 SANTIAGO AVE	Non-Compliant	N	N	48
F009969	BARCELONA ST	2	Monterey	BARCELONA ST & SANTIAGO AVE	NW	NA	598 SANTIAGO AVE	Non-Compliant	N	N	48
F010001	BARCELONA ST	2	Monterey	BARCELONA ST & PERU CT	NE	NA	5273 BARCELONA ST	Non-Compliant	N	N	48
F010005	BARCELONA ST	2	Monterey	BARCELONA ST & PERU CT	NW	NA	5251 BARCELONA ST	Non-Compliant	N	N	48
F009492	JESSICA AVE	2	Dover Manor	JESSICA AVE & JENNIFER PL	NW	E	5089 JENNIFER PL	Non-Compliant	N	N	47.5
F009500	JESSICA AVE	2	Dover Manor	JESSICA AVE & JENNIFER PL	NE	S	5103 JENNIFER PL	Non-Compliant	N	N	47.5
F009504	JESSICA AVE	2	Dover Manor	JESSICA AVE & JENNIFER PL	NE	W	5103 JENNIFER PL	Non-Compliant	N	N	47.5
F009516	JESSICA AVE	2	Dover Manor	JESSICA AVE & JENNIFER PL	SE	N	5100 JENNIFER PL	Non-Compliant	N	N	47.5
F009520	JESSICA AVE	2	Dover Manor	JESSICA AVE & JENNIFER PL	SE	W	5100 JENNIFER PL	Non-Compliant	N	N	47.5
F010413	FONTANA ST	2	Dover Shores East	FONTANA ST & ADIRONDACK AVE	NE	NA	811 ADIRONDACK AVE	Non-Compliant	N	N	46.5
F010417	FONTANA ST	2	Dover Shores East	FONTANA ST & ADIRONDACK AVE	NW	NA	4737 FONTANA ST	Non-Compliant	N	N	46.5
F010421	MOROCCO AVE	2	Dover Shores East	MOROCCO AVE & FONTANA ST	NW	NA	810 MOROCCO AVE	Non-Compliant	N	N	46.5
F010429	MOROCCO AVE	2	Dover Shores East	MOROCCO AVE & FONTANA ST	SW	NA	4752 FONTANA ST	Non-Compliant	N	N	46.5
F007648	YUCATAN DR	2	Engelwood Park	MID BLOCK YUCATAN DR	NA	NA	803 DON QUIXOTE AVE	Non-Compliant	N	Y	45.5
F007653	YUCATAN DR	2	Engelwood Park	MID BLOCK YUCATAN DR	NA	NA	803 DON QUIXOTE AVE	Non-Compliant	N	Y	45.5
F007658	YUCATAN DR	2	Engelwood Park	MID BLOCK YUCATAN DR	NA	NA	650 YUCATAN DR	Non-Compliant	N	Y	45.5
F010952	BROCKWAY AVE	2	Engelwood Park	BROCKWAY AVE & KEARCE ST	NW	E	6457 KEARCE ST	Non-Compliant	N	N	45
F010328	MARSCASTLE AVE	2	Dover Shores East	JAMERSON PL & MARSCASTLE AVE	NW	NA	4723 JAMERSON PL	Non-Compliant	N	N	42
F010332	MARSCASTLE AVE	2	Dover Shores East	JAMERSON PL & MARSCASTLE AVE	SW	NA	4720 JAMERSON PL	Non-Compliant	N	N	42
F005413	HAZELTINE NATIONAL DR	2	Airport North	T P C BLVD & HAZELTINE NATIONAL DR & T P C DR	NW	S	6301 HAZELTINE NATIONAL DR	Non-Compliant	N	N	39.5
F018581	CORRINE DR	3	Audubon Park	CORRINE DR & JANICE AV	NW	NA	2815 CORRINE DR	Non-Compliant	N	N	91
F018585	CORRINE DR	3	Audubon Park	CORRINE DR & JANICE AV	NE	NA	2901 CORRINE DR	Non-Compliant	N	N	91

Ramp ID	Street Name	Comm. District	Neighborhood	Intersection	Intersect. Quadrant	Ped. Travel Direction	Nearest Parcel Address	Status	Marked Crossing	Midblock Crossing	SidewalkPriority
F018588	CORRINE DR	3	Audubon Park	HAMMERLIN AV & CORRINE DR	NW	NA	3025 CORRINE DR	Non-Compliant	N	N	91
F027061	CORRINE DR	3	Audubon Park	EAST END AVE & CORRINE DR	NW	E	3127 CORRINE DR	Non-Compliant	N	N	85
F012985	HIGHLAND AVE	3	North Quarter	PARK LAKE CR & HIGHLAND AV & PARK LAKE ST	NW	S	800 HIGHLAND AVE	Non-Compliant	N	N	81
F023081	HIGHLAND AVE	3	Park Lake/Highland	PARK LAKE CR & HIGHLAND AV & PARK LAKE ST	SE	W	723 HIGHLAND AVE	Non-Compliant	N	N	81
F013086	HIGHLAND AVE	3	Park Lake/Highland	PARK LAKE CR & HIGHLAND AV & PARK LAKE ST	NE	W	307 PARK LAKE CIR	Non-Compliant	N	N	77
F011962	IRMA AVE	3	North Quarter	PARK LAKE ST & IRMA AV	SE	N	200 PARK LAKE ST	Non-Compliant	N	N	76.5
F012340	IRMA AVE	3	North Quarter	IRMA AV & ZELMA ST	NW	NA	734 IRMA AVE	Non-Compliant	N	N	76.5
F012822	IRMA AVE	3	North Quarter	PARK LAKE ST & IRMA AV	SW	N	136 PARK LAKE ST	Non-Compliant	N	N	76.5
F012828	IRMA AVE	3	North Quarter	PARK LAKE ST & IRMA AV	SE	W	200 PARK LAKE ST	Non-Compliant	N	N	76.5
F012997	IRMA AVE	3	North Quarter	PARK LAKE ST & IRMA AV	NE	S	203 PARK LAKE ST	Non-Compliant	N	N	76.5
F013057	IRMA AVE	3	North Quarter	PARK LAKE ST & IRMA AV	NE	W	203 PARK LAKE ST	Non-Compliant	N	N	76.5
F023256	IRMA AVE	3	North Quarter	PARK LAKE ST & IRMA AV	SW	E	136 PARK LAKE ST	Non-Compliant	N	N	76.5
F019430	FLORINDA DR	3	College Park	FLORINDA DR & W SMITH ST	NW	S	1401 W SMITH ST	Non-Compliant	N	N	76
F021088	GRANT BLVD	3	Palomar	MAURY RD & GRANT BV	NE	NA	3501 GRANT BLVD	Non-Compliant	N	N	76
F013073	IRMA AVE	3	North Quarter	PARK LAKE ST & IRMA AV	NW	E	131 PARK LAKE ST	Non-Compliant	N	N	75
F019301	DEPAUW AVE	3	College Park	DEPAUW AV & E PRINCETON ST & W PRINCETON ST	NE	NA	1 E PRINCETON ST	Non-Compliant	N	N	73
F019303	E PRINCETON ST	3	College Park	E PRINCETON ST & MUSSELWHITE AV	NW	NA	19 E PRINCETON ST	Non-Compliant	Y	N	73
F016628	ALDEN RD	3	Park Lake/Highland	ALDEN RD & BROOKHAVEN DR	SE	NA	1300 FERRIS AVE	Non-Compliant	N	N	72.5
F016851	ALDEN RD	3	Park Lake/Highland	ALDEN RD & BROOKHAVEN DR	NE	NA	503 BROOKHAVEN DR	Non-Compliant	N	N	72.5
F019203	FLORINDA DR	3	College Park	FLORINDA DR & W PRINCETON ST	SW	N	2120 FLORINDA DR	Non-Compliant	N	N	71.5
F021085	GRANT BLVD	3	Palomar	MAURY RD & GRANT BV	NW	NA	3500 GRANT BLVD	Non-Compliant	N	N	71.5
F022800	E PAR ST	3	College Park	E PAR ST & CORNELL AV	SE	NA	130 E PAR ST	Non-Compliant	Y	N	71
F027658	N GARLAND AVE	3	North Quarter	N GARLAND AVE & UNNAMED RD	NE	SW	998 LEGION PL	Non-Compliant	N	N	70.5

Ramp ID	Street Name	Comm. District	Neighborhood	Intersection	Intersect. Quadrant	Ped. Travel Direction	Nearest Parcel Address	Status	Marked Crossing	Midblock Crossing	SidewalkPriority
F019202	FLORINDA DR	3	College Park	FLORINDA DR & W PRINCETON ST	SE	N	1344 W PRINCETON ST	Non-Compliant	N	N	70
F019223	FLORINDA DR	3	College Park	FLORINDA DR & W PRINCETON ST	NE	S	2201 FLORINDA DR	Non-Compliant	N	N	70
F019226	FLORINDA DR	3	College Park	FLORINDA DR & W PRINCETON ST	NW	S	1403 W PRINCETON ST	Non-Compliant	N	N	70
F019403	FLORINDA DR	3	College Park	FLORINDA DR & W SMITH ST	SW	N	1402 W SMITH ST	Non-Compliant	N	N	70
F019405	FLORINDA DR	3	College Park	FLORINDA DR & W SMITH ST	SE	N	1344 W SMITH ST	Non-Compliant	N	N	70
F019440	FLORINDA DR	3	College Park	FLORINDA DR & W SMITH ST	NE	S	1345 W SMITH ST	Non-Compliant	N	N	70
F019653	W WINTER PARK ST	3	College Park	AMHERST AV & W WINTER PARK ST	SW	N	2520 AMHERST AVE	Non-Compliant	N	N	70
F020864	CHICHESTER ST	3	Orwin Manor	SHROPSHIRE RD & CHICHESTER ST & N MILLS AV	NE	S	1201 CHICHESTER ST	Non-Compliant	N	N	70
F020936	NOTTINGHAM ST	3	Orwin Manor	SHROPSHIRE RD & NOTTINGHAM ST	SE	N	1206 NOTTINGHAM ST	Non-Compliant	N	N	70
F021093	MAURY RD	3	Palomar	MAURY RD & N WESTMORELAND DR	NW	NA	3500 N WESTMORELAND DR	Non-Compliant	N	N	70
F021095	MAURY RD	3	Palomar	MAURY RD & N WESTMORELAND DR	NE	NA	3501 N WESTMORELAND DR	Non-Compliant	N	N	70
F023093	N SUMMERLIN AVE	3	Park Lake/Highland	N SUMMERLIN AV & WOODWARD ST	SW	E	647 E COLONIAL DR	Non-Compliant	N	N	70
F012190	N HYER AVE	3	Park Lake/Highland	WOODWARD ST & N HYER AV	NW	NA	730 N HYER AVE	Non-Compliant	N	N	69
F019681	E WINTER PARK ST	3	College Park	E WINTER PARK ST & MUSSELWHITE AV	SE	NA	30 E WINTER PARK ST	Non-Compliant	N	N	68
F020597	DADE AVE	3	North Orange	DADE AV & E HAZEL ST	NE	NA	3003 DADE AVE	Non-Compliant	N	N	67.5
F021463	NORTH LN	3	Signal Hill	NORTH LN & WATCH HILL RD	SW	N	4396 WATCH HILL RD	Non-Compliant	Y	N	67.5
F021600	NORTH LN	3	Signal Hill	NORTH LN & WATCH HILL RD	SE	N	4882 NORTH LN	Non-Compliant	N	N	67.5
F019762	E WINTER PARK ST	3	College Park	E WINTER PARK ST & MUSSELWHITE AV	SW	NA	16 E WINTER PARK ST	Non-Compliant	N	N	67
F022132	OHIO ST	3	North Orange	MICHIGAN AV & OHIO ST	NW	NA	1820 MICHIGAN AVE	Non-Compliant	N	N	67
F020447	DADE AVE	3	North Orange	DADE AV & E HAZEL ST	SE	NA	300 E HAZEL ST	Non-Compliant	N	N	66.5
F027503	CALVARY ASSEMBLY ENTRANCE RD	3	North Orange	CALVARY ASSEMBLY ENTRANCE RD & MICHIGAN AVE & OHIO ST	SE	NW	1820 MICHIGAN AVE	Non-Compliant	N	N	65.5
F022925	LAKEVIEW ST	3	College Park	LATTA LN & LAKEVIEW ST	NW	S	1102 LATTA LN	Non-Compliant	N	N	65

Ramp ID	Street Name	Comm. District	Neighborhood	Intersection	Intersect. Quadrant	Ped. Travel Direction	Nearest Parcel Address	Status	Marked Crossing	Midblock Crossing	SidewalkPriority
F019115	UNIVERSITY DR	3	College Park	W HARVARD ST & UNIVERSITY DR	SW	E	500 W HARVARD ST	Non-Compliant	N	N	64.5
F019128	UNIVERSITY DR	3	College Park	W HARVARD ST & UNIVERSITY DR	NW	E	505 W HARVARD ST	Non-Compliant	N	N	64.5
F019411	READING DR	3	College Park	READING DR & W SMITH ST	SW	N	1124 W SMITH ST	Non-Compliant	N	N	63
F019414	READING DR	3	College Park	READING DR & W SMITH ST	SE	N	1116 W SMITH ST	Non-Compliant	N	N	63
F019454	READING DR	3	College Park	READING DR & W SMITH ST	NW	S	1125 W SMITH ST	Non-Compliant	N	N	63
F019459	READING DR	3	College Park	READING DR & W SMITH ST	NE	S	1115 W SMITH ST	Non-Compliant	N	N	63
F021497	NORWALK PL	3	Signal Hill	WATCH HILL RD & NORWALK PL	SE	W	4874 NORWALK PL	Non-Compliant	N	N	62.5
F021498	NORWALK PL	3	Signal Hill	WATCH HILL RD & NORWALK PL	SE	N	4874 NORWALK PL	Non-Compliant	N	N	62.5
F021502	NORWALK PL	3	Signal Hill	WATCH HILL RD & NORWALK PL	NE	S	4875 NORWALK PL	Non-Compliant	N	N	62.5
F021507	NORWALK PL	3	Signal Hill	WATCH HILL RD & NORWALK PL	NE	W	4875 NORWALK PL	Non-Compliant	N	N	62.5
F019241	READING DR	3	College Park	READING DR & W PRINCETON ST	NE	S	1115 W PRINCETON ST	Non-Compliant	N	N	62
F019244	READING DR	3	College Park	READING DR & W PRINCETON ST	NW	S	1123 W PRINCETON ST	Non-Compliant	N	N	62
F020376	E EVANS ST	3	North Orange	E EVANS ST & MCRAE AV	NW	NA	2909 N ORANGE AVE	Non-Compliant	N	N	61.5
F030990	BAY RUN ST	3	North Orange	AT BEN OF BAY RUN ST & DADE AV	N/A	NA	300 BAY RUN ST	Non-Compliant	N	N	61.5
F015361	LEGION PL	3	North Quarter	S IVANHOE BV & LEGION PL	NE	NA	75 S IVANHOE BLVD	Non-Compliant	N	N	61.5
F022863	ANN ARBOR AVE	3	College Park	ANN ARBOR AV & BRYN MAWR ST	SE	W	534 BRYN MAWR ST	Non-Compliant	N	N	60.5
F007468	ATKINS PL	3	College Park	ATKINS PL & N WESTMORELAND DR	SW	NA	818 N WESTMORELAND DR	Non-Compliant	N	N	59.5
F020987	SEABOARD RD	3	Seaboard Industrial	SEABOARD RD & UNNAMED ACCESS RD	NE	NA	3015 COAST LINE DR	Non-Compliant	N	N	59
F023195	CLOUSER AVE	3	College Park	GUERNSEY ST & CLOUSER AV	NE	S	811 GUERNSEY ST	Non-Compliant	N	N	58.5
F021563	NANTUCKET LN	3	Signal Hill	NANTUCKET LN & WATCH HILL RD	NE	W	4879 NANTUCKET LN	Non-Compliant	N	N	58.5
F021566	STONY BROOK LN	3	Signal Hill	WATCH HILL RD & STONY BROOK LN	SE	W	4880 STONY BROOK LN	Non-Compliant	N	N	58.5
F021573	STONY BROOK LN	3	Signal Hill	WATCH HILL RD & STONY BROOK LN	NE	W	4881 STONY BROOK LN	Non-Compliant	N	N	58.5
F021784	LAKE RIDGE RD	3	Signal Hill	NEPONSET AV & LAKE RIDGE RD	NW	NA	4719 LAKE RIDGE RD	Non-Compliant	N	N	58.5

Ramp ID	Street Name	Comm. District	Neighborhood	Intersection	Intersect. Quadrant	Ped. Travel Direction	Nearest Parcel Address	Status	Marked Crossing	Midblock Crossing	SidewalkPriority
F022510	WATCH HILL RD	3	Signal Hill	NANTUCKET LN & WATCH HILL RD	SE	W	4878 NANTUCKET LN	Non-Compliant	N	N	58.5
F021579	NORTH LN	3	Rosemont	NORTH LN & ROSE BAY DR	N	SW	OPPOSITE 4548 NORTH LN	Non-Compliant	N	N	58
F014896	CLOUSER AVE	3	College Park	GUERNSEY ST & CLOUSER AV	NW	E	823 GUERNSEY ST	Non-Compliant	N	N	57.5
F018142	CLOUSER AVE	3	College Park	GUERNSEY ST & CLOUSER AV	NW	S	823 GUERNSEY ST	Non-Compliant	N	N	57.5
F017368	BALTIMORE AVE	3	Lake Formosa	BALTIMORE AV & S LAKE FORMOSA DR	E	NA	600 S LAKE FORMOSA DR	Non-Compliant	N	N	57.5
F021681	LIGHTHOUSE LN	3	Signal Hill	SIGNAL HILL RD & LIGHTHOUSE LN	E	NA	4788 LIGHTHOUSE CIR	Non-Compliant	N	N	57
F021364	CARMEL ST	3	Signal Hill	CARMEL ST & TAM DR	SE	NA	4708 CARMEL ST	Non-Compliant	N	N	56.5
F021369	KITTY HAWK AVE	3	Signal Hill	MONTAUK ST & KITTY HAWK AV	SW	NA	3734 KITTY HAWK AVE	Non-Compliant	N	N	56.5
F021371	CARMEL ST	3	Signal Hill	CARMEL ST & TAM DR	NE	NA	4709 CARMEL ST	Non-Compliant	N	N	56.5
F021394	CARMEL ST	3	Signal Hill	CARMEL ST & TAM DR	SW	E	4726 CARMEL ST	Non-Compliant	N	N	56.5
F021395	CARMEL ST	3	Signal Hill	CARMEL ST & TAM DR	SW	N	4726 CARMEL ST	Non-Compliant	N	N	56.5
F021396	CARMEL ST	3	Signal Hill	CARMEL ST & TAM DR	NW	S	4725 CARMEL ST	Non-Compliant	N	N	56.5
F021403	CARMEL ST	3	Signal Hill	CARMEL ST & TAM DR	NW	E	4725 CARMEL ST	Non-Compliant	N	N	56.5
F021404	MONTAUK ST	3	Signal Hill	MONTAUK ST & TAM DR	SE	NA	4718 MONTAUK ST	Non-Compliant	N	N	56.5
F021416	MONTAUK ST	3	Signal Hill	MONTAUK ST & TAM DR	SW	E	4720 MONTAUK ST	Non-Compliant	N	N	56.5
F021417	MONTAUK ST	3	Signal Hill	MONTAUK ST & TAM DR	SW	N	4720 MONTAUK ST	Non-Compliant	N	N	56.5
F021420	MONTAUK ST	3	Signal Hill	MONTAUK ST & TAM DR	NW	E	4717 MONTAUK ST	Non-Compliant	N	N	56.5
F021422	MONTAUK ST	3	Signal Hill	MONTAUK ST & TAM DR	NE	NA	4715 MONTAUK ST	Non-Compliant	N	N	56.5
F021423	KITTY HAWK AVE	3	Signal Hill	MONTAUK ST & KITTY HAWK AV	NW	NA	4611 MONTAUK ST	Non-Compliant	N	N	56.5
F021468	BEACON ST	3	Signal Hill	BEACON ST & WATCH HILL RD	SE	W	4866 BEACON ST	Non-Compliant	N	N	56.5
F021469	BEACON ST	3	Signal Hill	BEACON ST & WATCH HILL RD	SE	N	4866 BEACON ST	Non-Compliant	N	N	56.5
F021472	BEACON ST	3	Signal Hill	BEACON ST & WATCH HILL RD	NE	S	4875 BEACON ST	Non-Compliant	N	N	56.5
F021478	BEACON ST	3	Signal Hill	BEACON ST & WATCH HILL RD	NE	W	4875 BEACON ST	Non-Compliant	N	N	56.5

Ramp ID	Street Name	Comm. District	Neighborhood	Intersection	Intersect. Quadrant	Ped. Travel Direction	Nearest Parcel Address	Status	Marked Crossing	Midblock Crossing	SidewalkPriority
F021553	NANTUCKET LN	3	Signal Hill	NANTUCKET LN & SIGNAL HILL RD	SW	E	4710 NANTUCKET LN	Non-Compliant	N	N	56.5
F021568	SIGNAL HILL RD	3	Signal Hill	SIGNAL HILL RD & STONY BROOK LN	SW	N	4708 STONY BROOK LN	Non-Compliant	N	N	56.5
F021690	BOCA VISTA CT	3	Signal Hill	BOCA VISTA CT & LIGHTHOUSE CR	E	NA	4659 BOCA VISTA CT	Non-Compliant	N	N	56.5
F022511	NANTUCKET LN	3	Signal Hill	NANTUCKET LN & SIGNAL HILL RD	NW	E	4707 NANTUCKET LN	Non-Compliant	N	N	56.5
F022513	SIGNAL HILL RD	3	Signal Hill	SIGNAL HILL RD & STONY BROOK LN	SW	E	4708 STONY BROOK LN	Non-Compliant	N	N	56.5
F019550	VASSAR ST	3	College Park	FLORINDA DR & VASSAR ST	SE	N	1344 VASSAR ST	Non-Compliant	N	N	56
F021689	BOCA VISTA CT	3	Signal Hill	BOCA VISTA CT & LIGHTHOUSE CR	S	NA	4668 LIGHTHOUSE CIR	Non-Compliant	N	N	56
F021691	LIGHTHOUSE CIR	3	Signal Hill	LIGHTHOUSE CR & UNNAMED CUL DE SAC	NA	NA	4754 LIGHTHOUSE CIR	Non-Compliant	N	N	56
F008591	BISCAYNE DR	3	West Colonial	BISCAYNE DR & COUNTRY LN	SW	NA	2055 W COLONIAL DR	Non-Compliant	N	N	56
F012038	BISCAYNE DR	3	West Colonial	BISCAYNE DR & COUNTRY LN	NW	NA	2055 W COLONIAL DR	Non-Compliant	N	N	56
F018135	BEARDALL RD	3	College Park	BEARDALL RD & GUERNSEY ST	SE	N	1425 DAVIDSON ST	Non-Compliant	N	N	54.5
F023196	CLOUSER AVE	3	College Park	GUERNSEY ST & CLOUSER AV	NE	W	811 GUERNSEY ST	Non-Compliant	N	N	54.5
F023215	WILKINSON ST	3	Orwin Manor	WILKINSON ST & NOTTINGHAM ST	NW	S	725 WILKINSON ST	Non-Compliant	N	N	54
F021482	CRIMSON CT	3	Rosemont	SOUTH LAKE ORLANDO PY & CRIMSON CT	W	SE	4500 CRIMSON CT	Non-Compliant	N	N	54
F021489	CRIMSON CT	3	Rosemont	SOUTH LAKE ORLANDO PY & CRIMSON CT	N	SE	4501 CRIMSON CT	Non-Compliant	N	N	54
F021451	HARWICH ST	3	Signal Hill	HARWICH ST & SIGNAL HILL RD	NW	E	4707 HARWICH ST	Non-Compliant	N	N	54
F021452	HARWICH ST	3	Signal Hill	HARWICH ST & SIGNAL HILL RD	NE	W	3879 SIGNAL HILL RD	Non-Compliant	N	N	54
F021499	NORWALK PL	3	Signal Hill	SIGNAL HILL RD & NORWALK PL	SW	N	4708 NORWALK PL	Non-Compliant	N	N	54
F021500	NORWALK PL	3	Signal Hill	SIGNAL HILL RD & NORWALK PL	SW	E	4708 NORWALK PL	Non-Compliant	N	N	54
F021505	NORWALK PL	3	Signal Hill	SIGNAL HILL RD & NORWALK PL	NW	S	4709 NORWALK PL	Non-Compliant	N	N	54
F021509	NORWALK PL	3	Signal Hill	SIGNAL HILL RD & NORWALK PL	NW	E	4709 NORWALK PL	Non-Compliant	N	N	54
F021527	SOUTHOLD ST	3	Signal Hill	WATCH HILL RD & SOUTHOLD ST	SE	W	4876 SOUTHOLD ST	Non-Compliant	N	N	53.5
F021528	SOUTHOLD ST	3	Signal Hill	WATCH HILL RD & SOUTHOLD ST	SE	N	4876 SOUTHOLD ST	Non-Compliant	N	N	53.5

Ramp ID	Street Name	Comm. District	Neighborhood	Intersection	Intersect. Quadrant	Ped. Travel Direction	Nearest Parcel Address	Status	Marked Crossing	Midblock Crossing	SidewalkPriority
F021535	SOUTHOLD ST	3	Signal Hill	WATCH HILL RD & SOUTHOLD ST	NE	S	4877 SOUTHOLD ST	Non-Compliant	N	N	53.5
F021540	SOUTHOLD ST	3	Signal Hill	WATCH HILL RD & SOUTHOLD ST	NE	W	4877 SOUTHOLD ST	Non-Compliant	N	N	53.5
F021571	SIGNAL HILL RD	3	Signal Hill	SIGNAL HILL RD & STONY BROOK LN	NW	S	4705 STONY BROOK LN	Non-Compliant	N	N	53.5
F022512	SIGNAL HILL RD	3	Signal Hill	SIGNAL HILL RD & STONY BROOK LN	NW	E	4705 STONY BROOK LN	Non-Compliant	N	N	53.5
F018799	STETSON ST	3	College Park	UNIVERSITY DR & STETSON ST	SW	E	1810 UNIVERSITY DR	Non-Compliant	N	N	53
F021356	DONOVAN ST	3	Signal Hill	DONOVAN ST & TAM DR	NE	S	4711 DONOVAN ST	Non-Compliant	N	N	53
F021358	DONOVAN ST	3	Signal Hill	DONOVAN ST & TAM DR	NW	S	4713 DONOVAN ST	Non-Compliant	N	N	53
F021361	DONOVAN ST	3	Signal Hill	DONOVAN ST & TAM DR	NW	E	4713 DONOVAN ST	Non-Compliant	N	N	53
F021363	DONOVAN ST	3	Signal Hill	DONOVAN ST & TAM DR	NE	W	4711 DONOVAN ST	Non-Compliant	N	N	53
F021697	LIGHTHOUSE CIR	3	Signal Hill	LIGHTHOUSE CR & UNNAMED CUL DE SAC	NA	NA	4770 LIGHTHOUSE CIR	Non-Compliant	N	N	53
F021701	LIGHTHOUSE CIR	3	Signal Hill	LIGHTHOUSE CR & LIGHTHOUSE LN	SE	NA	4788 LIGHTHOUSE CIR	Non-Compliant	N	N	53
F021531	SIGNAL HILL RD	3	Signal Hill	SIGNAL HILL RD & SOUTHOLD ST	SW	E	4714 SOUTHOLD ST	Non-Compliant	N	N	52.5
F021532	SIGNAL HILL RD	3	Signal Hill	SIGNAL HILL RD & SOUTHOLD ST	SW	N	4714 SOUTHOLD ST	Non-Compliant	N	N	52.5
F021538	SIGNAL HILL RD	3	Signal Hill	SIGNAL HILL RD & SOUTHOLD ST	NW	S	4713 SOUTHOLD ST	Non-Compliant	N	N	52.5
F021543	SIGNAL HILL RD	3	Signal Hill	SIGNAL HILL RD & SOUTHOLD ST	NW	E	4713 SOUTHOLD ST	Non-Compliant	N	N	52.5
F023221	WESTCHESTER AVE	3	Orwin Manor	WILKINSON ST & WESTCHESTER AV	NW	E	837 WILKINSON ST	Non-Compliant	N	N	52
F023127	CLIFFORD DR	3	Spring Lake	CLIFFORD DR & GOLDEN LN	SW	E	1216 GOLDEN LN	Non-Compliant	N	N	51.5
F021511	ROSE PETAL LN	3	Rosemont	ROSE PETAL LN & UNNAMED CUL DE SAC	NA	NA	3974 ROSE PETAL LN	Non-Compliant	N	N	51
F008243	SPRING LAKE DR	3	Spring Lake	SPRING LAKE DR & SPRINGDALE RD	S	NA	1304 SPRING LAKE DR	Non-Compliant	N	N	50
F011356	RAMONA LN	3	Spring Lake	SPRING LAKE DR & RAMONA LN	SE	NA	1360 SPRING LAKE DR	Non-Compliant	N	N	50
F011921	GOLDEN LN	3	Spring Lake	SPRINGDALE RD & GOLDEN LN	N	SE	1247 GOLDEN LN	Non-Compliant	N	N	50
F011927	GOLDEN LN	3	Spring Lake	SPRINGDALE RD & GOLDEN LN	N	SW	1247 GOLDEN LN	Non-Compliant	N	N	50
F012412	SPRING LAKE DR	3	Spring Lake	SPRING LAKE DR & SPRINGDALE RD	E	SW	737 SPRINGDALE RD	Non-Compliant	N	N	50

Ramp ID	Street Name	Comm. District	Neighborhood	Intersection	Intersect. Quadrant	Ped. Travel Direction	Nearest Parcel Address	Status	Marked Crossing	Midblock Crossing	SidewalkPriority
F012420	SPRING LAKE DR	3	Spring Lake	SPRING LAKE DR & SPRINGDALE RD	E	NW	737 SPRINGDALE RD	Non-Compliant	N	N	50
F015437	TRAPP LN	3	Baldwin Park	TRAPP LN & HANLEY AL	NE	E	4413 TRAPP LN	Non-Compliant	N	N	48.5
F016020	BURKE ST	3	Baldwin Park	MID BLOCK BURKE ST	NA	NA	4501 BURKE ST	Non-Compliant	N	Y	48.5
F019555	NORTHUMBERLAND AVE	3	College Park	NORTHUMBERLAND AV & VASSAR ST	SW	N	1300 VASSAR ST	Non-Compliant	N	N	48
F019557	NORTHUMBERLAND AVE	3	College Park	NORTHUMBERLAND AV & VASSAR ST	SE	N	1222 VASSAR ST	Non-Compliant	N	N	48
F020722	NOTTINGHAM ST	3	Orwin Manor	NOTTINGHAM ST & WESTCHESTER AV	SW	E	866 NOTTINGHAM ST	Non-Compliant	N	N	48
F020929	NOTTINGHAM ST	3	Orwin Manor	SHERWOOD RD & NOTTINGHAM ST	SW	N	1256 NOTTINGHAM ST	Non-Compliant	N	N	48
F022756	NOTTINGHAM ST	3	Orwin Manor	SHERWOOD RD & NOTTINGHAM ST	SE	N	1300 NOTTINGHAM ST	Non-Compliant	N	N	48
F021526	ROSE OF SHARON DR	3	Rosemont	ROSE OF SHARON DR & ROSE OF TARA WY	NW	E	4601 ROSE OF TARA WAY	Non-Compliant	N	N	48
F022614	ROSE OF SHARON DR	3	Rosemont	ROSE OF SHARON DR & ROSE OF TARA WY	SW	E	3938 ROSE OF SHARON DR	Non-Compliant	N	N	48
F021470	BEACON ST	3	Signal Hill	BEACON ST & SIGNAL HILL RD	SW	E	4710 BEACON ST	Non-Compliant	N	N	48
F021471	BEACON ST	3	Signal Hill	BEACON ST & SIGNAL HILL RD	SW	N	4710 BEACON ST	Non-Compliant	N	N	48
F021477	BEACON ST	3	Signal Hill	BEACON ST & SIGNAL HILL RD	NW	S	4713 BEACON ST	Non-Compliant	N	N	48
F021481	BEACON ST	3	Signal Hill	BEACON ST & SIGNAL HILL RD	NW	E	4713 BEACON ST	Non-Compliant	N	N	48
F014617	EDGEWATER CT	3	College Park	EDGEWATER CT & NORWOOD PL	E	NA	1250 NORWOOD PL	Non-Compliant	N	N	47.5
F016096	EDGEWATER CT	3	College Park	EDGEWATER CT & NORWOOD PL	N	NA	1249 NORWOOD PL	Non-Compliant	N	N	47.5
F021808	CHEROKEE ROSE DR	3	Rosemont North	CHEROKEE ROSE DR & SIGNAL HILL RD	NE	S	4949 SIGNAL HILL RD	Non-Compliant	N	N	47.5
F021485	ROSE OF SHARON DR	3	Rosemont	ROSE PETAL LN & ROSE OF SHARON DR	W	SE	3892 ROSE OF SHARON DR	Non-Compliant	N	N	46.5
F018525	E NEW HAMPSHIRE ST	3	College Park	E NEW HAMPSHIRE ST & NORTH SHORE TR	SW	N	1744 NORTH SHORE TER	Non-Compliant	N	N	46
F022763	E NEW HAMPSHIRE ST	3	College Park	E NEW HAMPSHIRE ST & NORTH SHORE TR	SE	N	1747 NORTH SHORE TER	Non-Compliant	N	N	46
F021595	LAKE BREEZE DR	3	Rosemont	LAKE BREEZE DR & NORTH LAKE ORLANDO PY	E	NA	3805 N LAKE ORLANDO PKWY	Non-Compliant	N	N	46
F013040	FOREST CLUB DR	3	Spring Lake	N TEXAS AV & FOREST CLUB DR	SW	NA	2300 FOREST CLUB DR	Non-Compliant	N	N	46
F016000	BURKE ST	3	Baldwin Park	MID BLOCK BURKE ST	E	NA	4517 BURKE ST	Non-Compliant	N	Y	45.5

Ramp ID	Street Name	Comm. District	Neighborhood	Intersection	Intersect. Quadrant	Ped. Travel Direction	Nearest Parcel Address	Status	Marked Crossing	Midblock Crossing	SidewalkPriority
F018826	PROSPECT AVE	3	Baldwin Park	PROSPECT AV & & PARKING LOT ENTRANCE	NW	S	1801 PROSPECT AVE	Non-Compliant	N	N	45.5
F020877	MERCY DR	3	Seaboard Industrial	MERCY DR & SEABOARD RD	SE	NA	3001 MERCY DR	Non-Compliant	Y	N	45.5
F018855	NORTHUMBERLAND AVE	3	College Park	W YALE ST & NORTHUMBERLAND AV	SE	N	1226 W YALE ST	Non-Compliant	N	N	45
F018883	NORTHUMBERLAND AVE	3	College Park	W YALE ST & NORTHUMBERLAND AV	NW	S	1303 W YALE ST	Non-Compliant	N	N	45
F018885	NORTHUMBERLAND AVE	3	College Park	W YALE ST & NORTHUMBERLAND AV	NE	S	1227 W YALE ST	Non-Compliant	N	N	45
F020752	WESTCHESTER AVE	3	Orwin Manor	WILKINSON ST & WESTCHESTER AV	SE	N	3041 WESTCHESTER AVE	Non-Compliant	N	N	45
F020772	WESTCHESTER AVE	3	Orwin Manor	WILKINSON ST & WESTCHESTER AV	NE	S	1001 WILKINSON ST	Non-Compliant	N	N	45
F020773	WESTCHESTER AVE	3	Orwin Manor	WILKINSON ST & WESTCHESTER AV	NW	S	837 WILKINSON ST	Non-Compliant	N	N	45
F020780	WESTCHESTER AVE	3	Orwin Manor	WILKINSON ST & WESTCHESTER AV	NE	W	1001 WILKINSON ST	Non-Compliant	N	N	45
F020859	CHICHESTER ST	3	Orwin Manor	CHICHESTER ST & WESTCHESTER AV	SE	W	1000 CHICHESTER ST	Non-Compliant	N	N	45
F020879	CHICHESTER ST	3	Orwin Manor	CHICHESTER ST & WESTCHESTER AV	NE	W	1001 CHICHESTER ST	Non-Compliant	N	N	45
F023209	WESTCHESTER AVE	3	Orwin Manor	WILKINSON ST & WESTCHESTER AV	SE	W	3041 WESTCHESTER AVE	Non-Compliant	N	N	45
F023219	WESTCHESTER AVE	3	Orwin Manor	CHICHESTER ST & WESTCHESTER AV	SW	E	3212 WESTCHESTER AVE	Non-Compliant	N	N	45
F021390	PAGEANT WAY	3	Rosemont	SOUTH LAKE ORLANDO PY & PAGEANT WY	W	NE	4516 S LAKE ORLANDO PKWY	Non-Compliant	N	N	45
F021446	GLOUCESTER WAY	3	Signal Hill	GLOUCESTER WY & HARWICH ST	NE	W	4659 HARWICH ST	Non-Compliant	N	N	45
F023152	GLOUCESTER WAY	3	Signal Hill	GLOUCESTER WY & HARWICH ST	NW	E	3891 GLOUCESTER WAY	Non-Compliant	N	N	45
F015580	COUNTRY CLUB DR	3	College Park	N ORANGE BLOSSOM TL & COUNTRY CLUB DR	NE	NA	1222 COUNTRY CLUB DR	Non-Compliant	N	N	44.5
F021328	DONOVAN ST	3	Signal Hill	KITTY HAWK AV & DONOVAN ST	SW	N	4620 DONOVAN ST	Non-Compliant	N	N	43.5
F021349	DONOVAN ST	3	Signal Hill	KITTY HAWK AV & DONOVAN ST	SW	E	4620 DONOVAN ST	Non-Compliant	N	N	43.5
F021366	DONOVAN ST	3	Signal Hill	KITTY HAWK AV & DONOVAN ST	NW	S	3716 KITTY HAWK AVE	Non-Compliant	N	N	43.5
F021368	DONOVAN ST	3	Signal Hill	KITTY HAWK AV & DONOVAN ST	NW	E	3716 KITTY HAWK AVE	Non-Compliant	N	N	43.5
F021370	DONOVAN ST	3	Signal Hill	DONOVAN ST & CARMEL ST	NE	S	4635 CARMEL ST	Non-Compliant	N	N	43.5
F021435	HARWICH ST	3	Signal Hill	KITTY HAWK AV & HARWICH ST	SW	E	4632 HARWICH ST	Non-Compliant	N	N	43.5

Ramp ID	Street Name	Comm. District	Neighborhood	Intersection	Intersect. Quadrant	Ped. Travel Direction	Nearest Parcel Address	Status	Marked Crossing	Midblock Crossing	SidewalkPriority
F021436	HARWICH ST	3	Signal Hill	KITTY HAWK AV & HARWICH ST	SW	N	4632 HARWICH ST	Non-Compliant	N	N	43.5
F021448	HARWICH ST	3	Signal Hill	KITTY HAWK AV & HARWICH ST	NW	E	4629 HARWICH ST	Non-Compliant	N	N	43.5
F021455	HARWICH ST	3	Signal Hill	KITTY HAWK AV & HARWICH ST	NW	S	4629 HARWICH ST	Non-Compliant	N	N	43.5
F021457	HARWICH ST	3	Signal Hill	KITTY HAWK AV & HARWICH ST	N	NA	3889 KITTY HAWK AVE	Non-Compliant	N	N	43.5
F011516	CLIFFORD DR	3	Spring Lake	SPRING LAKE DR & CLIFFORD DR	S	NW	1228 SPRING LAKE DR	Non-Compliant	N	N	43
F011521	CLIFFORD DR	3	Spring Lake	SPRING LAKE DR & CLIFFORD DR	S	NE	1228 SPRING LAKE DR	Non-Compliant	N	N	43
F011555	CLIFFORD DR	3	Spring Lake	SPRING LAKE DR & CLIFFORD DR	SE	NA	1212 SPRING LAKE DR	Non-Compliant	N	N	43
F021260	ARTHUR ST	3	Palomar	LAKE SARAH DR & ARTHUR ST	N	SW	1523 ARTHUR ST	Non-Compliant	N	N	42.5
F022833	ANCHOR CT	3	Palomar	ANCHOR CT & NEPTUNE DR	S	NW	1500 ANCHOR CT	Non-Compliant	N	N	42.5
F022834	ANCHOR CT	3	Palomar	ANCHOR CT & NEPTUNE DR	E	NW	1408 ANCHOR CT	Non-Compliant	N	N	42.5
F019051	NORTHUMBERLAND AVE	3	College Park	NORTHUMBERLAND AV & W HARVARD ST	SE	E	1224 W HARVARD ST	Non-Compliant	N	N	42
F021519	ROSE OF SHARON DR	3	Rosemont	ROSE OF SHARON DR & ROSE OF TARA WY	SE	W	3941 ROSE OF SHARON DR	Non-Compliant	N	N	42
F021524	ROSE OF SHARON DR	3	Rosemont	ROSE OF SHARON DR & ROSE OF TARA WY	NE	W	3969 ROSE OF TARA WAY	Non-Compliant	N	N	42
F017073	ANSON LN	3	Baldwin Park	MID BLOCK ANSON LN	NA	NA	4673 ANSON LN	Non-Compliant	N	Y	41
F017187	ANSON LN	3	Baldwin Park	ANSON LN & ALLEY 106	SW	S	4685 ANSON LN	Non-Compliant	N	N	41
F027220	BELKIN CT	3	Baldwin Park	ANSON LN & BELKIN CT	N	SE	4649 ANSON LN	Non-Compliant	N	N	41
F027221	BELKIN CT	3	Baldwin Park	ANSON LN & BELKIN CT	W	SE	4649 ANSON LN	Non-Compliant	N	N	41
F013626	FOX ST	3	Baldwin Park	MID BLOCK FOX ST	NA	NA	4437 FOX ST	Non-Compliant	N	Y	40.5
F023025	OUTER RD	3	Baldwin Park	MID BLOCK OUTER RD	NA	NA	863 OUTER RD	Non-Compliant	N	Y	40.5
F020845	CHICHESTER ST	3	Orwin Manor	MIDDLESEX RD & CHICHESTER ST	NW	NA	1423 CHICHESTER ST	Non-Compliant	N	N	40.5
F021407	PAGEANT WAY	3	Rosemont	ROSE OF SHARON DR & PAGEANT WY	SE	W	3746 ROSE OF SHARON DR	Non-Compliant	N	N	40.5
F022626	RAMBLING ROSE CT	3	Rosemont	RAMBLING ROSE CT & ROSE OF SHARON DR	SE	W	3759 RAMBLING ROSE CT	Non-Compliant	N	N	40.5
F021284	ANCHOR CT	3	Palomar	ARTHUR ST & ANCHOR CT	NW	S	1319 ARTHUR ST	Non-Compliant	N	N	39.5

Ramp ID	Street Name	Comm. District	Neighborhood	Intersection	Intersect. Quadrant	Ped. Travel Direction	Nearest Parcel Address	Status	Marked Crossing	Midblock Crossing	SidewalkPriority
F021286	ANCHOR CT	3	Palomar	ARTHUR ST & ANCHOR CT	NE	S	4003 ANCHOR WAY	Non-Compliant	N	N	39.5
F020285	BEVERLY CT	3	Orwin Manor	ALLEY 2 & BEVERLY CT	SW	NA	1303 DORCHESTER ST	Non-Compliant	N	N	39
F020289	BEVERLY CT	3	Orwin Manor	DORCHESTER ST & BEVERLY CT	SE	NA	1303 DORCHESTER ST	Non-Compliant	N	N	39
F019577	LAKE SHORE DR	3	Rose Isle	SHOREHAM RD & LAKE SHORE DR	NW	S	1661 LAKE SHORE DR	Non-Compliant	N	N	39
F022754	WILKINSON ST	3	Orwin Manor	MIDDLESEX RD & WILKINSON ST	NE	E	3202 MIDDLESEX RD	Non-Compliant	N	N	37.5
F019754	LLEWELYN AVE	3	Rose Isle	SHREWSBURY RD & LLEWELYN AV	SW	E	2440 SHREWSBURY RD	Non-Compliant	N	N	37.5
F019755	LLEWELYN AVE	3	Rose Isle	SHREWSBURY RD & LLEWELYN AV	SW	N	2440 SHREWSBURY RD	Non-Compliant	N	N	37.5
F019771	LLEWELYN AVE	3	Rose Isle	SHREWSBURY RD & LLEWELYN AV	NW	S	2504 SHREWSBURY RD	Non-Compliant	N	N	37.5
F019783	LLEWELYN AVE	3	Rose Isle	SHREWSBURY RD & LLEWELYN AV	NW	E	2504 SHREWSBURY RD	Non-Compliant	N	N	37.5
F019282	LYNX LN	3	Princeton/Silver Star	N TEXAS AV & LYNX LN	E	NA	1940 TRAYLOR BLVD	Non-Compliant	N	N	37
F015065	FOREST CLUB DR	3	Spring Lake	SOVEREIGN CT & FOREST CLUB DR	NE	NA	2425 FOREST CLUB DR	Non-Compliant	N	N	28
F015069	FOREST CLUB DR	3	Spring Lake	SOVEREIGN CT & FOREST CLUB DR	NW	NA	1402 SOVEREIGN CT	Non-Compliant	N	N	28
F014537	FOREST CLUB DR	3	Spring Lake	FOREST CLUB DR & MAGNA CT	NW	NA	2335 FOREST CLUB DR	Non-Compliant	N	N	26.5
F014565	FOREST CLUB DR	3	Spring Lake	FOREST CLUB DR & MAGNA CT	NE	NA	2325 FOREST CLUB DR	Non-Compliant	N	N	26.5
F014570	FOREST CLUB DR	3	Spring Lake	N TEXAS AV & FOREST CLUB DR	NW	NA	2305 FOREST CLUB DR	Non-Compliant	N	N	26.5
F015061	CHARTA CT	3	Spring Lake	CHARTA CT & FOREST CLUB DR	NW	NA	2405 FOREST CLUB DR	Non-Compliant	N	N	26.5
F014608	CHARTA CT	3	Spring Lake	CHARTA CT & FOREST CLUB DR	NE	NA	2385 FOREST CLUB DR	Non-Compliant	N	N	25.5
F032096	CENTER LP	3	Seaboard Industrial	CENTER LP & UNNAMED DRIVEWAY	SW	E	3856 CENTER LOOP	Non-Compliant	N	N	25
F016275	N FERN CREEK AVE	4	Colonialtown North	N FERN CREEK AV & VIRGINIA DR	SW	NA	1344 N FERNCREEK AVE	Non-Compliant	Y	N	85.5
F011705	E SOUTH ST	4	South Eola	MID BLOCK E SOUTH ST	NA	S	415 E SOUTH ST	Non-Compliant	N	Y	85
F015827	E MICHIGAN ST	4	Wadeview Park	HOMELAND ST & E MICHIGAN ST	NE		2201 E MICHIGAN ST	Non-Compliant	N	N	84.5
F016285	SPOKANE AVE	4	Colonialtown North	SPOKANE AV & VIRGINIA DR	SW	NA	1414 VIRGINIA DR	Non-Compliant	N	N	83.5
F016849	BELGRADE AVE	4	Colonialtown North	BELGRADE AV & VIRGINIA DR	SE	NA	1337 BELGRADE AVE	Non-Compliant	N	N	83.5

Ramp ID	Street Name	Comm. District	Neighborhood	Intersection	Intersect. Quadrant	Ped. Travel Direction	Nearest Parcel Address	Status	Marked Crossing	Midblock Crossing	SidewalkPriority
F016291	SPOKANE AVE	4	Colonialtown North	SPOKANE AV & VIRGINIA DR	SE	NA	1504 VIRGINIA DR	Non-Compliant	N	N	82
F016637	ALTALOMA AVE	4	Colonialtown North	VIRGINIA DR & ALTALOMA AV	SW	NA	1346 ALTALOMA AVE	Non-Compliant	N	N	82
F016975	N FERN CREEK AVE	4	Colonialtown North	N FERN CREEK AV & VIRGINIA DR	SE	NA	1345 N FERNCREEK AVE	Non-Compliant	Y	N	82
F012129	N LUCERNE CIR E	4	Lake Cherokee	MID BLOCK N LUCERNE CR	NA	NA	OPPOSITE 135 N LUCERNE CIR E	Non-Compliant	N	Y	81.5
F017904	E CENTRAL BLVD	4	Thornton Park	JAMES AVE & E CENTRAL BLVD	NE	S	1001 E CENTRAL BLVD	Non-Compliant	N	N	81.5
F016521	MORRIS AVE	4	Colonialtown North	VIRGINIA DR & MORRIS AV	SE	NA	1345 MORRIS AVE	Non-Compliant	N	N	81
F016547	MORRIS AVE	4	Colonialtown North	VIRGINIA DR & MORRIS AV	SW	NA	1808 VIRGINIA DR	Non-Compliant	N	N	81
F016662	ALTALOMA AVE	4	Colonialtown North	VIRGINIA DR & ALTALOMA AV	SE	NA	1700 VIRGINIA DR	Non-Compliant	N	N	81
F017091	HARDY AVE	4	Colonialtown North	HARDY AV & VIRGINIA DR	SW	NA	1344 HARDY AVE	Non-Compliant	N	N	81
F017218	N FERN CREEK AVE	4	Colonialtown North	N FERN CREEK AV & VIRGINIA DR	NW	NA	1402 N FERNCREEK AVE	Non-Compliant	Y	N	80.5
F017220	BELGRADE AVE	4	Colonialtown North	BELGRADE AV & VIRGINIA DR	NE	NA	1401 VIRGINIA DR	Non-Compliant	N	N	80.5
F031091	N PRIMROSE DR	4	Colonial Town Center	N PRIMROSE DR & UNNAMED DRIVEWAY	SW	N	2712 E COLONIAL DR	Non-Compliant	N	N	80
F016533	HARDY AVE	4	Colonialtown North	HARDY AV & VIRGINIA DR	SE	NA	1345 HARDY AVE	Non-Compliant	N	N	80
F003852	S DIVISION AVE	4	South Division	S DIVISION AVE & W MILLER ST	SW		1600 S DIVISION AVE	Non-Compliant	N	N	80
F014073	E CENTRAL BLVD	4	Lawsona/Fern Creek	S BUMBY AVE & E CENTRAL BLVD & N BUMBY AVE	NW	S	2309 E CENTRAL BLVD	Non-Compliant	N	N	77.5
F013895	S GRAHAM AVE	4	Milk District	S GRAHAM AVE & E CHURCH ST	NW		101 S BUMBY AVE	Non-Compliant	N	N	77.5
F016001	S FERN CREEK AVE	4	Wadeview Park	E MURIEL ST & S FERN CREEK AVE	NW		2116 S FERNCREEK AVE	Non-Compliant	N	N	76.5
F016891	N HAMPTON AVE	4	Colonialtown North	N HAMPTON AV & VIRGINIA DR	SE	NA	2000 VIRGINIA DR	Non-Compliant	N	N	76
F016554	ERNESTINE ST	4	South Orange	ERNESTINE ST & FRANKLIN LN	NE		223 ERNESTINE ST	Non-Compliant	N	N	75.5
F016146	E MICHIGAN ST	4	Wadeview Park	E MICHIGAN ST & CENTER AVE	NE		301 E MICHIGAN ST	Non-Compliant	N	N	75.5
F016150	E MICHIGAN ST	4	Wadeview Park	E MICHIGAN ST & DELANEY AVE	NE	W	2699 DELANEY AVE	Non-Compliant	Y	N	75.5
F017456	N FERN CREEK AVE	4	Colonialtown South	RIDGEWOOD ST & N FERN CREEK AVE	SW	E	320 N FERNCREEK AVE	Non-Compliant	N	N	75
F011350	HILLCREST ST	4	Lake Eola Heights	HIGHLAND AVE & HILLCREST ST	SW	N	232 HILLCREST ST	Non-Compliant	N	N	75

Ramp ID	Street Name	Comm. District	Neighborhood	Intersection	Intersect. Quadrant	Ped. Travel Direction	Nearest Parcel Address	Status	Marked Crossing	Midblock Crossing	SidewalkPriority
F016297	BELGRADE AVE	4	Colonialtown North	BELGRADE AV & VIRGINIA DR	SW	NA	1240 VIRGINIA DR	Non-Compliant	N	N	74.5
F016316	PORTLAND AVE	4	Colonialtown North	VIRGINIA DR & PORTLAND AV	SW	NA	1216 VIRGINIA DR	Non-Compliant	N	N	74.5
F016432	PORTLAND AVE	4	Colonialtown North	VIRGINIA DR & PORTLAND AV	SE	NA	1230 VIRGINIA DR	Non-Compliant	N	N	74.5
F017266	BELGRADE AVE	4	Colonialtown North	BELGRADE AV & VIRGINIA DR	NW	NA	1245 VIRGINIA DR	Non-Compliant	N	N	74.5
F016142	BETHAWAY AVE	4	Wadeview Park	E MICHIGAN ST & BETHAWAY AVE	NE	W	227 E MICHIGAN ST	Non-Compliant	N	N	74.5
F016144	E MICHIGAN ST	4	Wadeview Park	E MICHIGAN ST & CENTER AVE	NW		227 E MICHIGAN ST	Non-Compliant	N	N	74.5
F015574	W KALEY ST	4	South Division	W KALEY ST & ATLANTA AVE	NW		401 W KALEY ST	Non-Compliant	N	N	74
F016138	W MICHIGAN ST	4	South Orange	TAYLOR AVE & W MICHIGAN ST	NW		35 W MICHIGAN ST	Non-Compliant	N	N	74
F010277	N HAMPTON AVE	4	Colonialtown South	N HAMPTON AVE & VALENCIA RD	SE	W	2000 VALENCIA RD	Non-Compliant	N	N	73.5
F009750	N SUMMERLIN AVE	4	Lake Eola Heights	N SUMMERLIN AVE & E CONCORD ST	SW	E	538 N SUMMERLIN AVE	Non-Compliant	N	N	73.5
F014075	E CENTRAL BLVD	4	Lawsona/Fern Creek	E CENTRAL BLVD & S GLENWOOD AVE & N GLENWOOD AVE	NE	NA	2309 E CENTRAL BLVD	Non-Compliant	N	N	73.5
F013905	E JACKSON ST	4	Milk District	E JACKSON ST & S GRAHAM AVE	SW	E	302 S GRAHAM AVE	Non-Compliant	N	N	73.5
F012632	E CENTRAL BLVD	4	Lawsona/Fern Creek	E CENTRAL BLVD & S LAWSONA BLVD & N LAWSONA BLVD	NW	S	1417 E CENTRAL BLVD	Non-Compliant	N	N	73
F002964	W KALEY ST	4	South Division	W KALEY ST & TALLOKAS AVE	SE		1901 TALLOKAS AVE	Non-Compliant	Y	N	73
F014166	E MARKS ST	4	Colonialtown North	N FERN CREEK AV & E MARKS ST	NW	NA	900 N FERNCREEK AVE	Non-Compliant	Y	N	72.5
F016642	ALTALOMA AVE	4	Colonialtown North	WELTIN ST & ALTALOMA AV	NE	NA	1707 WELTIN ST	Non-Compliant	N	N	72.5
F013835	E JEFFERSON ST	4	Lawsona/Fern Creek	E JEFFERSON ST & N FERN CREEK AVE	NE	W	1601 E JEFFERSON ST	Non-Compliant	N	N	72.5
F012270	E JEFFERSON ST	4	Thornton Park	E JEFFERSON ST & JAMES AVE	SE	N	125 JAMES AVE	Non-Compliant	N	N	72.5
F027607	HILLCREST ST	4	Lake Eola Heights	HILLCREST ST & N HYER AVE	NW	E	821 HILLCREST ST	Non-Compliant	N	N	72
F002960	W KALEY ST	4	South Division	W KALEY ST & TALLOKAS AVE	NE		515 W KALEY ST	Non-Compliant	N	N	72
F008766	SHINE AVE	4	Colonialtown North	WOODWARD ST & SHINE AV	SE	NA	1401 E COLONIAL DR	Non-Compliant	N	N	70.5
F010265	N HAMPTON AVE	4	Colonialtown South	N HAMPTON AVE & VALENCIA RD	NE	W	415 N HAMPTON AVE	Non-Compliant	N	N	70.5

Ramp ID	Street Name	Comm. District	Neighborhood	Intersection	Intersect. Quadrant	Ped. Travel Direction	Nearest Parcel Address	Status	Marked Crossing	Midblock Crossing	SidewalkPriority
F017566	S MILLS AVE	4	Lake Davis/Greenwood	S MILLS AVE & NOBLE PL	SE	W	727 S MILLS AVE	Non-Compliant	N	N	69.5
F028148	E CENTRAL BLVD	4	Thornton Park	JAMES AVE & E CENTRAL BLVD	NW	S	1001 E CENTRAL BLVD	Non-Compliant	N	N	69.5
F011456	PARK LAKE ST	4	Colonialtown North	SHINE AV & PARK LAKE ST	NE	NA	1401 PARK LAKE ST	Non-Compliant	N	N	69
F017552	S MILLS AVE	4	Lake Davis/Greenwood	GREENWOOD ST & S MILLS AVE	SW	E	1120 GREENWOOD ST	Non-Compliant	N	N	69
F016095	S OSCEOLA AVE	4	Pineloch	S OSCEOLA AVE & SHANNON RD & E ILLIANA ST	SE	NA	2873 S OSCEOLA AVE	Non-Compliant	N	N	69
F029214	S WESTMORELAND DR	4	South Division	S WESTMORELAND DR & UNNAMED RD	NE	S	830 29TH ST	Non-Compliant	N	N	69
F029215	S WESTMORELAND DR	4	South Division	S WESTMORELAND DR & UNNAMED RD	SE	N	830 29TH ST	Non-Compliant	N	N	69
F000128	PALMER ST	4	Lake Cherokee	PALMER ST & BOURNE PL	SE	W	600 PALMER ST	Non-Compliant	N	N	68.5
F010785	SHINE AVE	4	Colonialtown South	SHINE AVE & HILLCREST ST	NW		1239 HILLCREST ST	Non-Compliant	N	N	68
F015064	PALMER ST	4	Lake Davis/Greenwood	PALMER ST & DANIELS AVE	NW		717 PALMER ST	Non-Compliant	N	N	68
F010125	MOUNT VERNON ST	4	Colonialtown South	MOUNT VERNON ST & N FERN CREEK AVE	SW	E	520 N FERNCREEK AVE	Non-Compliant	N	N	67.5
F010766	SHINE AVE	4	Colonialtown South	SHINE AVE & HILLCREST ST	SW	N	1230 HILLCREST ST	Non-Compliant	N	N	67.5
F010770	SHINE AVE	4	Colonialtown South	SHINE AVE & HILLCREST ST	SW	E	1230 HILLCREST ST	Non-Compliant	Y	N	67.5
F010774	SHINE AVE	4	Colonialtown South	SHINE AVE & HILLCREST ST	SE	W	1400 HILLCREST ST	Non-Compliant	Y	N	67.5
F010778	SHINE AVE	4	Colonialtown South	SHINE AVE & HILLCREST ST	SE	N	1400 HILLCREST ST	Non-Compliant	N	N	67.5
F010793	SHINE AVE	4	Colonialtown South	SHINE AVE & HILLCREST ST	NE	W	1500 E COLONIAL DR	Non-Compliant	N	N	67.5
F010798	SHINE AVE	4	Colonialtown South	SHINE AVE & HILLCREST ST	NE	S	1500 E COLONIAL DR	Non-Compliant	N	N	67.5
F010299	STANLEY ST	4	Colonialtown South	STANLEY ST & VALENCIA RD	SE	N	2246 VALENCIA RD	Non-Compliant	N	N	67
F010310	STANLEY ST	4	Colonialtown South	STANLEY ST & VALENCIA RD	SW	N	2220 STANLEY ST	Non-Compliant	N	N	67
F003817	S DIVISION AVE	4	South Division	S DIVISION AVE & COLUMBIA ST	NW		1126 S DIVISION AVE	Non-Compliant	N	N	67
F016107	KEYSTONE DR	4	Wadeview Park	KEYSTONE DR & PARKING LOT	SW		2000 S MILLS AVE	Non-Compliant	N	N	67
F016108	KEYSTONE DR	4	Wadeview Park	KEYSTONE DR & PARKING LOT	SE		2000 S MILLS AVE	Non-Compliant	N	N	67

Ramp ID	Street Name	Comm. District	Neighborhood	Intersection	Intersect. Quadrant	Ped. Travel Direction	Nearest Parcel Address	Status	Marked Crossing	Midblock Crossing	SidewalkPriority
F015210	BUCKMINSTER CIR	4	Lake Como	BUCKMINSTER CIR & ESSEX PL	SW	N	702 ESSEX PL	Non-Compliant	N	N	66.5
F024400	BAY ST	4	Lake Cherokee	BAY ST & DELANEY AVE	SW	E	800 DELANEY AVE	Non-Compliant	N	N	65.5
F009859	E CONCORD ST	4	Colonialtown South	E CONCORD ST & SHINE AVE	NE	W	1401 E CONCORD ST	Non-Compliant	N	N	64.5
F009867	E CONCORD ST	4	Colonialtown South	E CONCORD ST & SHINE AVE	NW	E	1235 E CONCORD ST	Non-Compliant	N	N	64.5
F024401	BAY ST	4	Lake Cherokee	BAY ST & DELANEY AVE	NW	E	720 DELANEY AVE	Non-Compliant	N	N	64
F015016	PALMER ST	4	Lake Davis/Greenwood	PALMER ST & DANIELS AVE	SW		724 PALMER ST	Non-Compliant	N	N	64
F022647	ROYAL PALM CT	4	Colonialtown North	FLORAL DR & ROYAL PALM CT	NW	NA	741 ROYAL PALM CT	Non-Compliant	N	N	63.5
F022648	ROYAL PALM CT	4	Colonialtown North	FLORAL DR & ROYAL PALM CT	W	NA	734 ROYAL PALM CT	Non-Compliant	N	N	63.5
F016572	DELANEY AVE	4	Lake Copeland	DELANEY AVE & FERNWOOD ST	SW	E	1500 DELANEY AVE	Non-Compliant	N	N	63.5
F013516	GARVIN ST	4	Colonialtown North	GARVIN ST & N HAMPTON AV	SW	NA	1920 GARVIN ST	Non-Compliant	Y	N	62.5
F031779	PINE BLUFF AV	4	Wadeview Park	E GRANT ST & PINE BLUFF AV & S BROWN AV	NE	S	1401 E GRANT ST	Non-Compliant	N	N	62.5
F017611	AGNES ST	4	Lake Cherokee	AGNES ST & EUCLID AVE	SW	N	700 EUCLID AVE	Non-Compliant	N	N	62
F017909	E CENTRAL BLVD	4	Lawsona/Fern Creek	SHINE AVE & E CENTRAL BLVD	NE	E	1407 E CENTRAL BLVD	Non-Compliant	N	N	62
F013599	GARVIN ST	4	Colonialtown North	GARVIN ST & N HAMPTON AV	NW	NA	1923 GARVIN ST	Non-Compliant	Y	N	61.5
F013762	PALM DR	4	Colonialtown North	WEBER ST & PALM DR	SW	N	2000 WEBER ST	Non-Compliant	N	N	61.5
F014946	DANIELS AVE	4	Lake Davis/Greenwood	DANIELS AVE & GREENWOOD ST	SW	N	700 DANIELS AVE	Non-Compliant	N	N	60.5
F027448	GREENWOOD ST	4	Lake Davis/Greenwood	DANIELS AVE & GREENWOOD ST	SW	E	700 DANIELS AVE	Non-Compliant	N	N	60.5
F014009	THORNTON LN	4	Lawsona/Fern Creek	E JACKSON ST & THORNTON LN	NE		1003 E JACKSON ST	Non-Compliant	N	N	60
F014010	THORNTON LN	4	Lawsona/Fern Creek	THORNTON LN & HARWELL ST	SE		1000 HARWELL ST	Non-Compliant	N	N	60
F014173	THORNTON LN	4	Lawsona/Fern Creek	E JACKSON ST & THORNTON LN	SE		1002 E JACKSON ST	Non-Compliant	N	N	60
F017209	S HUGHEY AVE	4	South Division	S HUGHEY AVE & RALEIGH ST	SW		1120 S HUGHEY AVE	Non-Compliant	N	N	59.5
F016505	PENNSYLVANIA ST	4	South Orange	PENNSYLVANIA ST & COOK AVE	NW		45 PENNSYLVANIA ST	Non-Compliant	N	N	59.5
F014991	GREENWOOD ST	4	Lake Davis/Greenwood	MID BLOCK GREENWOOD ST	NA	NA	1508 GREENWOOD ST	Non-Compliant	N	Y	59

Ramp ID	Street Name	Comm. District	Neighborhood	Intersection	Intersect. Quadrant	Ped. Travel Direction	Nearest Parcel Address	Status	Marked Crossing	Midblock Crossing	SidewalkPriority
F013842	SHINE AVE	4	Lawsona/Fern Creek	SHINE AVE & E JEFFERSON ST	NE	W	1401 E JEFFERSON ST	Non-Compliant	N	N	58.5
F017177	RALEIGH ST	4	South Division	ATLANTA AVE & RALEIGH ST	SE		316 RALEIGH ST	Non-Compliant	N	N	58
F017198	PIEDMONT ST	4	South Division	PIEDMONT ST & ATLANTA AVE	SW		400 PIEDMONT ST	Non-Compliant	N	N	58
F017202	RALEIGH ST	4	South Division	ATLANTA AVE & RALEIGH ST	NE		317 RALEIGH ST	Non-Compliant	N	N	58
F017204	S HUGHEY AVE	4	South Division	PIEDMONT ST & S HUGHEY AVE	SW		314 PIEDMONT ST	Non-Compliant	N	N	58
F017207	S HUGHEY AVE	4	South Division	S HUGHEY AVE & RALEIGH ST	NW		317 RALEIGH ST	Non-Compliant	N	N	58
F015694	S SUMMERLIN AVE	4	Wadeview Park	S SUMMERLIN AVE & E HARDING ST	SE	NA	2000 S MILLS AVE	Non-Compliant	N	N	57.5
F016136	W MICHIGAN ST	4	South Orange	TAYLOR AVE & W MICHIGAN ST	NE		2610 S ORANGE AVE	Non-Compliant	N	N	57
F022667	GARDEN PLZ	4	Colonialtown North	GARDEN PZ & PLAZA CT & ROYAL PALM CT	SE	W	803 GARDEN PLZ	Non-Compliant	N	N	56.5
F014362	HARGILL DR	4	Lake Como	WARWICK PL & HARGILL DR	SW	E	2118 HARGILL DR	Non-Compliant	N	N	56.5
F017540	HARGILL DR	4	Lake Como	WARWICK PL & HARGILL DR	SW	N	2118 HARGILL DR	Non-Compliant	N	N	56.5
F017543	HARGILL DR	4	Lake Como	WARWICK PL & HARGILL DR	NE	S	2119 HARGILL DR	Non-Compliant	N	N	56.5
F031680	N PRIMROSE DR	4	Colonial Town Center	N PRIMROSE DR & UNNAMED DRIVEWAY	NE	S	2801 E COLONIAL DR	Non-Compliant	N	N	56
F023853	N BUMBY AVE	4	Colonialtown North	MID BLOCK N BUMBY AVE	W	E	901 FLORAL DR	Non-Compliant	N	Y	54.5
F023852	N BUMBY AVE	4	Coytown	MID BLOCK N BUMBY AVE	E	W	2402 JAMIE CIR	Non-Compliant	N	Y	54.5
F017175	RALEIGH ST	4	South Division	ATLANTA AVE & RALEIGH ST	SW		1104 ATLANTA AVE	Non-Compliant	N	N	54
F016177	W COMPTON AVE	4	South Orange	W COMPTON AVE & JOSEPH ST	NE		80 W MICHIGAN ST	Non-Compliant	N	N	54
F016162	S DIVISION AVE	4	South Division	S DIVISION AVE & 27TH ST	SE		444 27TH ST	Non-Compliant	N	N	51.5
F014358	ARUBA DR	4	Bel Air	ARUBA DR & HARGILL DR	NE	W	1009 ARUBA DR	Non-Compliant	N	N	50.5
F013765	PALM DR	4	Colonialtown North	WEBER ST & PALM DR	SW	E	2000 WEBER ST	Non-Compliant	N	N	49.5
F031921	S SUMMERLIN AV	4	Southern Oaks	CLAIRE ST & S SUMMERLIN AV	NE	NA	3336 EDGECLIFFE DR	Non-Compliant	N	N	28.5
F031922	S SUMMERLIN AV	4	Southern Oaks	CLAIRE ST & S SUMMERLIN AV	SE	NA	3350 EDGECLIFFE DR	Non-Compliant	N	N	28.5
F007486	W ROBINSON ST	5	Callahan	W ROBINSON ST & N LEE AVE	NW		745 W ROBINSON ST	Non-Compliant	N	N	88.5

Ramp ID	Street Name	Comm. District	Neighborhood	Intersection	Intersect. Quadrant	Ped. Travel Direction	Nearest Parcel Address	Status	Marked Crossing	Midblock Crossing	SidewalkPriority
F007632	W ROBINSON ST	5	Callahan	MID BLOCK W ROBINSON ST	N	S	OPPOSITE 822 W ROBINSON ST	Non-Compliant	Y	Y	88.5
F009070	N ORANGE AVE	5	Central Business District	E CONCORD ST & W CONCORD ST & N ORANGE AVE	SW		578 N ORANGE AVE	Non-Compliant	Y	N	88.5
F002540	RALEIGH ST	5	Carver Shores	RALEIGH ST & LESCOT LN	SW	N	4811 E LANETTE ST	Non-Compliant	N	N	86
F011368	N ORANGE AVE	5	Central Business District	E CONCORD ST & W CONCORD ST & N ORANGE AVE	SE		64 E CONCORD ST	Non-Compliant	Y	N	85.5
F031645	N MAGNOLIA AV	5	Central Business District	N MAGNOLIA AV & N MAGNOLIA AV	N/A	NA	82 E LIVINGSTON ST	Non-Compliant	N	N	83
F029645	W ROBINSON ST	5	Callahan	MID BLOCK W ROBINSON ST	S	N	822 W ROBINSON ST	Non-Compliant	Y	Y	82.5
F004868	LENOX BLVD	5	New Malibu	LENOX BLVD & RALEIGH ST	NE	W	4701 RALEIGH ST	Non-Compliant	N	N	81.5
F009066	N ORANGE AVE	5	Central Business District	E CONCORD ST & W CONCORD ST & N ORANGE AVE	NW		600 N ORANGE AVE	Non-Compliant	Y	N	79.5
F011371	N ORANGE AVE	5	Central Business District	E CONCORD ST & W CONCORD ST & N ORANGE AVE	NE		633 N ORANGE AVE	Non-Compliant	Y	N	79.5
F001513	S RIO GRANDE AVE	5	Lorna Doone	S RIO GRANDE AVE & W ANDERSON ST	SE		1422 W ANDERSON ST	Non-Compliant	N	N	79.5
F001399	W CHURCH ST	5	Lorna Doone	W CHURCH ST & S DOLLINS AVE	SW	N	2100 W CHURCH ST	Non-Compliant	N	N	78.5
F031114	N PARRAMORE AV	5	Callahan	N PARRAMORE AV	NE	S	630 W AMELIA ST & UNNAMED	Non-Compliant	N	N	76
F012783	PALMETTO AVE	5	Central Business District	PALMETTO AVE & E JEFFERSON ST	NW	NA	125 E JEFFERSON ST	Non-Compliant	N	N	76
F005630	S DIVISION AVE	5	Holden/Parramore	MID BLOCK S DIVISION AVE	E	W	525 S DIVISION AVE	Non-Compliant	N	Y	74.5
F006343	W JACKSON ST	5	Holden/Parramore	MID BLOCK W JACKSON ST	NA	NA	604 W JACKSON ST	Non-Compliant	N	Y	72
F006347	W JACKSON ST	5	Holden/Parramore	MID BLOCK W JACKSON ST	NA	NA	604 W JACKSON ST	Non-Compliant	N	Y	72
F002532	RALEIGH ST	5	Carver Shores	RALEIGH ST & LESCOT LN	SE	NA	1103 LESCOT LN	Non-Compliant	N	N	70
F007945	AMERICA ST	5	Holden/Parramore	AMERICA ST & SHORT AVE	SW		722 SHORT AVE	Non-Compliant	N	N	70
F006151	AVONDALE AVE	5	Holden/Parramore	MID BLOCK AVONDALE AVE	N		520 CALLAHAN DR	Non-Compliant	N	Y	67
F001536	W ANDERSON ST	5	Lorna Doone	S NASHVILLE AVE & W ANDERSON ST	NE		1347 W ANDERSON ST	Non-Compliant	N	N	67
F005816	ARGOS AVE	5	Malibu Groves	ELMIRA PL & ARGOS AVE	SW	NA	24 ARGOS AVE	Non-Compliant	N	N	66.5
F007361	DORCAS CT	5	Malibu Groves	DORCAS CT & UNNAMED CUL DE SAC	NA	NA	14 DORCAS CT	Non-Compliant	N	N	66.5
F007366	DORCAS CT	5	Malibu Groves	DORCAS CT & UNNAMED CUL DE SAC	NA	NA	14 DORCAS CT	Non-Compliant	N	N	66.5

Ramp ID	Street Name	Comm. District	Neighborhood	Intersection	Intersect. Quadrant	Ped. Travel Direction	Nearest Parcel Address	Status	Marked Crossing	Midblock Crossing	SidewalkPriority
F007371	DORCAS CT	5	Malibu Groves	DORCAS CT & UNNAMED CUL DE SAC	NA	NA	15 DORCAS CT	Non-Compliant	N	N	66.5
F007375	DORCAS CT	5	Malibu Groves	DORCAS CT & UNNAMED CUL DE SAC	NA	NA	15 DORCAS CT	Non-Compliant	N	N	66.5
F007979	SHORT AVE	5	Holden/Parramore	SHORT AVE & WEAVER CT	SE	W	742 SHORT AVE	Non-Compliant	N	N	65.5
F005764	S FANFAIR AVE	5	Malibu Groves	S FANFAIR AV & UNNAMED CUL DE SAC	NA	NA	37 FANFAIR AVE	Non-Compliant	N	N	65.5
F005768	S FANFAIR AVE	5	Malibu Groves	S FANFAIR AV & UNNAMED CUL DE SAC	NA	NA	13 FANFAIR AVE	Non-Compliant	N	N	65.5
F005792	ELMIRA PL	5	Malibu Groves	JUDITH LN & ELMIRA PL	SE	NA	23 JUDITH LN	Non-Compliant	N	N	64.5
F005796	ELMIRA PL	5	Malibu Groves	JUDITH LN & ELMIRA PL	NW	NA	4587 ELMIRA PL	Non-Compliant	N	N	64.5
F005804	ELMIRA PL	5	Malibu Groves	JUDITH LN & ELMIRA PL	SW	NA	32 JUDITH LN	Non-Compliant	N	N	64.5
F005808	ARGOS AVE	5	Malibu Groves	ELMIRA PL & ARGOS AVE	NE	NA	4653 ELMIRA PL	Non-Compliant	N	N	64.5
F005820	ARGOS AVE	5	Malibu Groves	ELMIRA PL & ARGOS AVE	SE	NA	29 ARGOS AVE	Non-Compliant	N	N	64.5
F001595	W PINE ST	5	Lorna Doone	W PINE ST & S NORTON AVE	SE		1320 W PINE ST	Non-Compliant	N	N	64
F020480	WILLOW BEND BLVD	5	The Willows	WILLOW BEND BV & BENT WILLOW CR	SW	NA	2601 BENT WILLOW CIR	Non-Compliant	N	N	63.5
F020481	WILLOW BEND BLVD	5	The Willows	WILLOW BEND BV & BENT WILLOW CR	SE	NA	4777 SILVER STAR RD	Non-Compliant	N	N	63.5
F020676	WILLOW BEND BLVD	5	The Willows	WILLOW BEND BV & BENT WILLOW CR	NW	NA	2601 BENT WILLOW CIR	Non-Compliant	N	N	63.5
F020680	WILLOW BEND BLVD	5	The Willows	WILLOW BEND BV & BENT WILLOW CR	NE	NA	2601 BENT WILLOW CIR	Non-Compliant	N	N	63.5
F002177	S DOLLINS AVE	5	Lorna Doone	S DOLLINS AVE & W JACKSON ST	NW	NA	220 S DOLLINS AVE	Non-Compliant	N	N	62.5
F007635	EBONY ST	5	Malibu Groves	EBONY ST & DANTON AVE	NW	NA	4551 EBONY ST	Non-Compliant	N	N	62.5
F007654	EBONY ST	5	Malibu Groves	EBONY ST & AZORES AVE	SW	NA	428 AZORES AVE	Non-Compliant	N	N	62.5
F007659	EBONY ST	5	Malibu Groves	EBONY ST & AZORES AVE	SE	NA	4602 EBONY ST	Non-Compliant	N	N	62.5
F007673	MALIBU ST	5	Malibu Groves	AZORES AVE & MALIBU ST	NE	NA	4601 MALIBU ST	Non-Compliant	N	N	62.5
F001851	W CENTRAL BLVD	5	Westfield	N TEXAS AVE & S TEXAS AVE & W CENTRAL BLVD	NE		19 N TEXAS AVE	Non-Compliant	N	N	62.5
F001883	W PINE ST	5	Westfield	W PINE ST & S DOLLINS AVE	SW		2103 W CHURCH ST	Non-Compliant	N	N	62.5
F005839	OLIVA ST	5	Malibu Groves	ARGOS AVE & OLIVA ST	NW	NA	288 ARGOS AVE	Non-Compliant	N	N	61.5

Ramp ID	Street Name	Comm. District	Neighborhood	Intersection	Intersect. Quadrant	Ped. Travel Direction	Nearest Parcel Address	Status	Marked Crossing	Midblock Crossing	SidewalkPriority
F005847	OLIVA ST	5	Malibu Groves	ARGOS AVE & OLIVA ST	NE	NA	4645 OLIVA ST	Non-Compliant	N	N	61.5
F007306	ARGOS AVE	5	Malibu Groves	STARGELL PL & ARGOS AVE	NE	NA	4643 STARGELL PL	Non-Compliant	N	N	61.5
F007310	ARGOS AVE	5	Malibu Groves	STARGELL PL & ARGOS AVE	SE	NA	4640 STARGELL PL	Non-Compliant	N	N	61.5
F007315	SIFFORD LN	5	Malibu Groves	STARGELL PL & SIFFORD LN	SW	NA	206 SIFFORD LN	Non-Compliant	N	N	61.5
F007319	SIFFORD LN	5	Malibu Groves	STARGELL PL & SIFFORD LN	SE	NA	203 SIFFORD LN	Non-Compliant	N	N	61.5
F007329	SIFFORD LN	5	Malibu Groves	STARGELL PL & SIFFORD LN	NW	NA	4571 STARGELL PL	Non-Compliant	N	N	61.5
F007334	OLIVA ST	5	Malibu Groves	OLIVA ST & SIFFORD LN	NE	NA	281 SIFFORD LN	Non-Compliant	N	N	61.5
F007338	OLIVA ST	5	Malibu Groves	OLIVA ST & SIFFORD LN	NW	NA	284 SIFFORD LN	Non-Compliant	N	N	61.5
F006164	LIONEL AVE	5	Lake Mann Estates	LIONEL AVE & W CHURCH ST	NW	NA	274 LIONEL AVE	Non-Compliant	N	N	61
F006173	W CHURCH ST	5	Lake Mann Estates	W CHURCH ST & COLEMAN PL	SW	NA	3242 CHURCH ST	Non-Compliant	N	N	61
F007232	W SOUTH ST	5	Lake Mann Estates	W SOUTH ST & LIONEL AVE	NW	NA	404 LIONEL AVE	Non-Compliant	N	N	61
F008033	FITZGERALD DR	5	Lake Mann Estates	LIPSCOMB PL & FITZGERALD DR	SW	NA	3246 FITZGERALD DR	Non-Compliant	N	N	61
F005863	OLIVA ST	5	Malibu Groves	OLIVA ST & S FANFAIR AVE	SW	N	344 FANFAIR AVE	Non-Compliant	N	N	61
F005867	OLIVA ST	5	Malibu Groves	OLIVA ST & S FANFAIR AVE	SW	E	344 FANFAIR AVE	Non-Compliant	N	N	61
F007682	GILMAN CIR	5	Malibu Groves	MID BLOCK GILMAN CR	NA	NA	446 GILMAN CIR	Non-Compliant	N	Y	61
F013463	GILMAN CIR	5	Malibu Groves	MID BLOCK GILMAN CR	NA	NA	458 GILMAN CIR	Non-Compliant	N	Y	61
F005919	OLIVA ST	5	Malibu Groves	S FANFAIR AVE & OLIVA ST	NE	W	301 FANFAIR AVE	Non-Compliant	N	N	60
F005923	OLIVA ST	5	Malibu Groves	S FANFAIR AVE & OLIVA ST	NE	S	301 FANFAIR AVE	Non-Compliant	N	N	60
F008008	S COTTAGE HILL RD	5	Lake Mann Estates	FITZGERALD DR & S COTTAGE HILL RD	SW	N	100 S COTTAGE HILL RD	Non-Compliant	N	N	59.5
F008013	FITZGERALD DR	5	Lake Mann Estates	FITZGERALD DR & S COTTAGE HILL RD	SW	E	100 S COTTAGE HILL RD	Non-Compliant	N	N	59.5
F007621	MALIBU ST	5	Malibu Groves	MALIBU ST & DANTON AVE	NW	NA	4555 MALIBU	Non-Compliant	N	N	59.5
F007631	EBONY ST	5	Malibu Groves	EBONY ST & DANTON AVE	SE	NA	427 DANTON AVE	Non-Compliant	N	N	59.5
F013465	S FANFAIR AVE	5	Malibu Groves	S FANFAIR AVE (BULB ON E SIDE)	SE	W	201 S FANFAIR AVE	Non-Compliant	N	N	59.5

Ramp ID	Street Name	Comm. District	Neighborhood	Intersection	Intersect. Quadrant	Ped. Travel Direction	Nearest Parcel Address	Status	Marked Crossing	Midblock Crossing	SidewalkPriority
F013468	S FANFAIR AVE	5	Malibu Groves	S FANFAIR AVE (BULB ON E SIDE)	SE	N	201 S FANFAIR AVE	Non-Compliant	N	N	59.5
F013470	S FANFAIR AVE	5	Malibu Groves	S FANFAIR AVE (BULB ON E SIDE)	NE	S	151 S FANFAIR AVE	Non-Compliant	N	N	59.5
F013473	S FANFAIR AVE	5	Malibu Groves	S FANFAIR AVE (BULB ON E SIDE)	NE	W	151 S FANFAIR AVE	Non-Compliant	N	N	59.5
F006423	N LUCERNE CIR W	5	South Orange	N LUCERNE CIR W & SR 408 ON RAMP W	W		102 W ANDERSON ST	Non-Compliant	N	N	59
F005927	OLIVA ST	5	Malibu Groves	S FANFAIR AVE & OLIVA ST	NW	NA	300 FANFAIR AVE	Non-Compliant	N	N	58.5
F006167	LIONEL AVE	5	Lake Mann Estates	LIONEL AVE & W CHURCH ST	SW	NA	352 LIONEL AVE	Non-Compliant	N	N	58
F006170	W CHURCH ST	5	Lake Mann Estates	W CHURCH ST & COLEMAN PL	SE	NA	355 COLEMAN PL	Non-Compliant	N	N	58
F008025	FITZGERALD DR	5	Lake Mann Estates	FITZGERALD DR & LIONEL AVE	SW	NA	104 LIONEL AVE	Non-Compliant	N	N	58
F002587	RALEIGH ST	5	Carver Shores	RALEIGH ST & FRAZIER AVE	SE	NA	5401 KAREN CT	Non-Compliant	N	N	54.5
F002692	S OHIO AVE	5	Clear Lake	PIEDMONT ST & S OHIO AVE	SE	W	1001 S OHIO AVE	Non-Compliant	N	N	54.5
F013659	LAWNE CT	5	Mercy Drive	END OF LAWNE CT	NA	NA	4507 LAWNE CT	Non-Compliant	N	N	54.5
F015055	LAKE LAWNE AVE	5	Mercy Drive	LAKE LAWNE AV & LAWNE BV	SE	NA	4522 LAKE LAWNE AVE	Non-Compliant	N	N	54.5
F022850	FARGO PL	5	Mercy Drive	MID BLOCK FARGO PL	NA	NA	4501 FARGO PL	Non-Compliant	N	Y	54.5
F003330	MONTE CARLO TRL	5	Clear Lake	MONTE CARLO TRL & MARQUISE CT & MARTIN L KING DR	NW		2629 MONTE CARLO TRL	Non-Compliant	N	N	54
F003334	MONTE CARLO TRL	5	Clear Lake	MONTE CARLO TRL & MARQUISE CT & MARTIN L KING DR	NE		2609 MARQUISE CT	Non-Compliant	N	N	54
F003346	MONTE CARLO TRL	5	Clear Lake	MONTE CARLO TRL & MARQUISE CT	NW		2843 N MARQUISE CT	Non-Compliant	N	N	54
F003350	MONTE CARLO TRL	5	Clear Lake	MONTE CARLO TRL & MARQUISE CT	NE		2829 MONTE CARLO TRL	Non-Compliant	N	N	54
F003230	METROCENTER BLVD	5	Metro West	METROCENTER BLVD & PARKING LOT	NW	N	1800 METROCENTER BLVD	Non-Compliant	N	N	54
F003377	CORETTA WAY	5	Clear Lake	CORETTA WAY & MARTIN L KING DR	NE		1224 MARTIN L KING DR	Non-Compliant	N	N	53.5
F007998	S COTTAGE HILL RD	5	Lake Mann Estates	FITZGERALD DR & S COTTAGE HILL RD	NW	S	3115 FITZGERALD DR	Non-Compliant	N	N	53.5
F008003	FITZGERALD DR	5	Lake Mann Estates	FITZGERALD DR & S COTTAGE HILL RD	NW	E	3115 FITZGERALD DR	Non-Compliant	N	N	53.5
F013386	LAWNE BLVD	5	Mercy Drive	LAWNE BV & LAWNE CT	S	NA	1209 LAWNE BLVD	Non-Compliant	N	N	53.5

Ramp ID	Street Name	Comm. District	Neighborhood	Intersection	Intersect. Quadrant	Ped. Travel Direction	Nearest Parcel Address	Status	Marked Crossing	Midblock Crossing	SidewalkPriority
F003366	MONTE CARLO TRL	5	Clear Lake	MONTE CARLO TRL & CORETTA WAY	SE		2634 MONTE CARLO TRL	Non-Compliant	N	N	53
F003370	MONTE CARLO TRL	5	Clear Lake	MONTE CARLO TRL & CORETTA WAY	SW		2828 MONTE CARLO TRL	Non-Compliant	N	N	53
F029643	AARON H DOWD CT	5	Metro West	AARON H DOWD CT & UNNAMED RD	SE	W	1401 S HIAWASSEE RD	Non-Compliant	N	N	52.5
F007949	DOMINO DR	5	Lake Mann Estates	DOMI FITZ CT & DOMINO DR & FITZGERALD DR	W	NA	3452 DOMI FITZ CT	Non-Compliant	N	N	50.5
F007990	FITZGERALD DR	5	Lake Mann Estates	DOMI FITZ CT & DOMINO DR & FITZGERALD DR	N	NA	3453 FITZGERALD DR	Non-Compliant	N	N	50.5
F012886	WESTGATE DR	5	Metro West	WESTGATE DR & PARKING LOT	NW	NA	5749 WESTGATE DR	Non-Compliant	N	N	49
F003385	CORETTA WAY	5	Clear Lake	CORETTA WAY & MARTIN L KING DR	SE		1223 MARTIN L KING DR	Non-Compliant	N	N	47.5
F014593	FARGO PL	5	Mercy Drive	FARGO PL & LAWNE BV	NE	NA	1311 LAWNE BLVD	Non-Compliant	N	N	47.5
F013187	ARCH CT	5	Mercy Drive	ARCH ST & ARCH CT	SW	NA	4601 ARCH CT	Non-Compliant	N	N	41.5
F013482	ARCH ST	5	Mercy Drive	ARCH ST & LAWNE BV	SW	E	4700 LAWNE BLVD	Non-Compliant	N	N	41.5
F014545	FARGO PL	5	Mercy Drive	FARGO PL & LAWNE BV	SE	NA	1301 LAWNE BLVD	Non-Compliant	N	N	41.5
F024962	NORTH LAKE MANN DR	6	Washington Shores	NORTH LAKE MANN DR & S GOLDWYN AVE	SW	E	N LAKE MANN DR	Non-Compliant	N	N	84.5
F002647	DEEROCK DR	6	Carver Shores	DEEROCK DR & LANETTE ST	NE	NA	5049 LANETTE ST	Non-Compliant	N	N	77.5
F002651	DEEROCK DR	6	Carver Shores	DEEROCK DR & LANETTE ST	SE	NA	5046 LANETTE ST	Non-Compliant	N	N	77.5
F006303	ROGERS DR	6	Washington Shores	WOODEN BLVD & ROGERS DR	NW	S	940 WOODEN BLVD	Non-Compliant	N	N	76
F001800	LESCOT LN	6	Carver Shores	LANETTE ST & LESCOT LN	NW	NA	5299 LANETTE ST	Non-Compliant	N	N	75
F002655	LANETTE ST	6	Carver Shores	LANETTE ST & ELESE ST	E	NA	5170 LANETTE ST	Non-Compliant	N	N	75
F002675	ELESE ST	6	Carver Shores	ELESE ST & DEEROCK DR	NE	NA	5049 ELESE ST	Non-Compliant	N	N	75
F001796	LESCOT LN	6	Carver Shores	LANETTE ST & LESCOT LN	NE	NA	5298 LANETTE ST	Non-Compliant	N	N	74.5
F002659	LANETTE ST	6	Carver Shores	LANETTE ST & ELESE ST	S	NA	5208 LANETTE ST	Non-Compliant	N	N	74.5
F002663	ELESE ST	6	Carver Shores	MID BLOCK ELESE ST	NA	NA	5155 ELESE ST	Non-Compliant	N	Y	73
F001760	LESCOT LN	6	Carver Shores	LESCOT LN & ELESE ST	NW	NA	4813 ELESE ST	Non-Compliant	N	N	71.5
F001764	LESCOT LN	6	Carver Shores	LESCOT LN & ELESE ST	SW	NA	4826 ELESE ST	Non-Compliant	N	N	70

Ramp ID	Street Name	Comm. District	Neighborhood	Intersection	Intersect. Quadrant	Ped. Travel Direction	Nearest Parcel Address	Status	Marked Crossing	Midblock Crossing	SidewalkPriority
F002679	ELESE ST	6	Carver Shores	ELESE ST & DEEROCK DR	SE	NA	1241 DEEROCK ST	Non-Compliant	N	N	70
F006295	ROGERS DR	6	Washington Shores	WOODEN BLVD & ROGERS DR	NE	S	945 WOODEN BLVD	Non-Compliant	N	N	70
F003855	S IVEY LN	6	Richmond Heights	CEPEDA ST & S IVEY LN	SW	NA	4400 CEPEDA ST	Non-Compliant	N	N	69.5
F013014	WILLIE MAYS PKWY	6	Richmond Heights	WILLIE MAYS PKWY & CEPEDA ST	NE	NA	4561 CEPEDA ST	Non-Compliant	N	N	69.5
F013069	S IVEY LN	6	Richmond Heights	CEPEDA ST & S IVEY LN	SW	NA	4400 CEPEDA ST	Non-Compliant	N	N	69.5
F008933	DREW AVE	6	Washington Shores	DREW AVE & ST GEORGE ST	NW	NA	914 SAINT GEORGE ST	Non-Compliant	N	N	69.5
F005277	COVINGTON ST	6	Richmond Heights	BELAFONTE LN & COVINGTON ST	SW	NA	4120 COVINGTON ST	Non-Compliant	N	N	68.5
F013166	COVINGTON ST	6	Richmond Heights	BELAFONTE LN & COVINGTON ST	SW	NA	4120 COVINGTON ST	Non-Compliant	N	N	68.5
F024954	BETHUNE DR	6	Washington Shores	BETHUNE DR & ECCLESTON ST	NE	S	N LAKE MANN DR	Non-Compliant	N	N	68.5
F008993	THOMAS ST	6	Washington Shores	OLA DR & THOMAS ST	SE	NA	3932 THOMAS ST	Non-Compliant	N	N	68
F013300	PRINCE HALL BLVD	6	Richmond Estates	PRINCE HALL BLVD & LAKE RICHMOND DR & SOLOMON DR	S	NA	4370 PRINCE HALL BLVD	Non-Compliant	N	N	67.5
F013338	SOLOMON DR	6	Richmond Estates	SOLOMON DR (BEND)	SE	W	4326 SOLOMON DR	Non-Compliant	N	N	67.5
F013156	WILLIE MAYS PKWY	6	Richmond Heights	WILLIE MAYS PKWY & KIRKLAND BLVD	NE	NA	4597 KIRKLAND BLVD	Non-Compliant	N	N	67.5
F001788	LESCOT LN	6	Carver Shores	LETHA ST & LESCOT LN	NE	NA	5294 LETHA ST	Non-Compliant	N	N	67
F001792	LESCOT LN	6	Carver Shores	LETHA ST & LESCOT LN	NW	NA	5297 LETHA ST	Non-Compliant	N	N	67
F002703	LETHA ST	6	Carver Shores	MID BLOCK LETHA ST	NA	NA	5162 LETHA ST	Non-Compliant	N	Y	67
F003645	CEPEDA ST	6	Richmond Heights	CEPEDA ST & CRESTLAWN AVE	SE	NA	1605 CRESTLAWN AVE	Non-Compliant	N	N	66.5
F003657	CEPEDA ST	6	Richmond Heights	CEPEDA ST & CRESTLAWN AVE	SW	NA	1604 CRESTLAWN AVE	Non-Compliant	N	N	66.5
F003851	S IVEY LN	6	Richmond Heights	CEPEDA ST & S IVEY LN	NW	NA	4401 CEPEDA ST	Non-Compliant	N	N	66.5
F013050	S IVEY LN	6	Richmond Heights	CASSIUS ST & S IVEY LN	SE	NA	4378 CASSIUS ST	Non-Compliant	N	N	66.5
F013067	S IVEY LN	6	Richmond Heights	CEPEDA ST & S IVEY LN	SW	NA	4400 CEPEDA ST	Non-Compliant	N	N	66.5
F002715	KOZART ST	6	Carver Shores	KOZART ST & AMOY CT	N	NA	4737 AMOY CT	Non-Compliant	N	N	65.5
F003794	OWENS ST	6	Richmond Heights	OWENS ST & HORNE AVE	SW	NA	1822 HORNE AVE	Non-Compliant	N	N	65.5

Ramp ID	Street Name	Comm. District	Neighborhood	Intersection	Intersect. Quadrant	Ped. Travel Direction	Nearest Parcel Address	Status	Marked Crossing	Midblock Crossing	SidewalkPriority
F013210	GAMMON LN	6	Richmond Heights	GAMMON LN & NIMONS ST	NW	NA	1666 GAMMON LN	Non-Compliant	N	N	65.5
F013270	COVINGTON ST	6	Richmond Heights	COVINGTON ST & HORNE AVE	NW	NA	1910 HORNE AVE	Non-Compliant	N	N	65.5
F013273	COVINGTON ST	6	Richmond Heights	COVINGTON ST & HORNE AVE	NW	NA	1910 HORNE AVE	Non-Compliant	N	N	65.5
F001768	LESCOT LN	6	Carver Shores	CUTLER ST & LESCOT LN	NW	NA	4833 CUTLER ST	Non-Compliant	N	N	64
F001772	LESCOT LN	6	Carver Shores	CUTLER ST & LESCOT LN	SW	NA	4834 CUTLER ST	Non-Compliant	N	N	64
F003740	FORD ST	6	Richmond Heights	FORD ST & BANKS AVE	SE	NA	4096 FORD ST	Non-Compliant	N	N	64
F013264	MINOSO ST	6	Roosevelt Park	MINOSO ST & AMAROS AVE	SE	NA	4188 MINOSO AVE	Non-Compliant	N	N	64
F004492	PRINCE HALL BLVD	6	Richmond Estates	PRINCE HALL BLVD & TOM SKINNER WAY	N	NA	4305 PRINCE HALL BLVD	Non-Compliant	N	N	63.5
F013285	PRINCE HALL BLVD	6	Richmond Estates	PRINCE HALL BLVD & TOM SKINNER WAY	N	NA	4305 PRINCE HALL BLVD	Non-Compliant	N	N	63.5
F002231	AARON AVE	6	Richmond Heights	PATTERSON AVE & AARON AVE	NW	NA	4301 PATTERSON AVE	Non-Compliant	N	N	63.5
F002317	S IVEY LN	6	Richmond Heights	CASSIUS ST & S IVEY LN	SE	NA	4378 CASSIUS ST	Non-Compliant	N	N	63.5
F003902	WILLIE MAYS PKWY	6	Richmond Heights	WILLIE MAYS PKWY & CASSIUS ST	NE	NA	4565 CASSIUS ST	Non-Compliant	N	N	63.5
F006518	S IVEY LN	6	Richmond Heights	S IVEY LN & BANNEKA ST	NW	NA	1854 S IVEY LN	Non-Compliant	N	N	63.5
F013178	AARON AVE	6	Richmond Heights	AARON AVE & OWENS ST	NE	NA	1831 AARON AVE	Non-Compliant	N	N	63.5
F024948	WEST LAKE MANN DR	6	Washington Shores	ECCLESTON ST & WEST LAKE MANN DR	SE	N	3600 ECCLESTON ST	Non-Compliant	N	N	63.5
F024949	WEST LAKE MANN DR	6	Washington Shores	ECCLESTON ST & WEST LAKE MANN DR	NE	S	650 W LAKE MANN DR	Non-Compliant	N	N	63.5
F002867	KOZART ST	6	Carver Shores	KOZART ST & KOZART CT	SE	NA	1409 KOZART CT	Non-Compliant	N	N	62.5
F013281	ATTUCKS AVE	6	Richmond Heights	ATTUCKS AVE & COVINGTON ST	SE	NA	4244 COVINGTON ST	Non-Compliant	N	N	62.5
F002731	KOZART ST	6	Carver Shores	KOZART ST & AQUA CT	SW	E	4738 AQUA CT	Non-Compliant	N	N	62
F003638	CEPEDA ST	6	Richmond Heights	CEPEDA ST & CRESTHAVEN AVE	SE	NA	1603 CRESTHAVEN AVE	Non-Compliant	N	N	61.5
F013224	CEPEDA ST	6	Richmond Heights	CEPEDA ST & CRESTHAVEN AVE	SW	NA	1600 CRESTHAVEN AVE	Non-Compliant	N	N	61.5
F024958	BETHUNE DR	6	Washington Shores	BETHUNE DR & ECCLESTON ST	SW	N	3600 ECCLESTON ST	Non-Compliant	N	N	61
F013297	PRINCE HALL BLVD	6	Richmond Estates	PRINCE HALL BLVD & LAKE RICHMOND DR & SOLOMON DR	S	NA	4370 PRINCE HALL BLVD	Non-Compliant	N	N	60.5

Ramp ID	Street Name	Comm. District	Neighborhood	Intersection	Intersect. Quadrant	Ped. Travel Direction	Nearest Parcel Address	Status	Marked Crossing	Midblock Crossing	SidewalkPriority
F013342	SOLOMON DR	6	Richmond Estates	SOLOMON DR (BEND)	SE	N	4326 SOLOMON DR	Non-Compliant	N	N	60.5
F002313	S IVEY LN	6	Richmond Heights	CASSIUS ST & S IVEY LN	NE	NA	4385 CASSIUS ST	Non-Compliant	N	N	60.5
F003806	ATTUCKS AVE	6	Richmond Heights	OWENS ST & ATTUCKS AVE	NW	NA	1830 ATTUCKS AVE	Non-Compliant	N	N	60.5
F003816	AARON AVE	6	Richmond Heights	AARON AVE & OWENS ST	NE	NA	1831 AARON AVE	Non-Compliant	N	N	60.5
F003820	AARON AVE	6	Richmond Heights	AARON AVE & OWENS ST	SE	NA	1859 AARON AVE	Non-Compliant	N	N	60.5
F006498	S IVEY LN	6	Richmond Heights	S IVEY LN & BROOKE ST	NW	NA	4403 BROOKE ST	Non-Compliant	N	N	60.5
F006502	S IVEY LN	6	Richmond Heights	S IVEY LN & BROOKE ST	SW	NA	4406 BROOKE ST	Non-Compliant	N	N	60.5
F006506	S IVEY LN	6	Richmond Heights	S IVEY LN & MARSHALL ST	NW	NA	4401 MARSHALL ST	Non-Compliant	N	N	60.5
F006510	S IVEY LN	6	Richmond Heights	S IVEY LN & MARSHALL ST	SW	NA	4404 MARSHALL ST	Non-Compliant	N	N	60.5
F006530	WILLIE MAYS PKWY	6	Richmond Heights	BANNEKA ST & WILLIE MAYS PKWY	NE	NA	5083 BANNEKA ST	Non-Compliant	N	N	60.5
F006542	WILLIE MAYS PKWY	6	Richmond Heights	WELDON PL & WILLIE MAYS PKWY	SE	NA	4556 WELDON PL	Non-Compliant	N	N	60.5
F006738	ATTUCKS AVE	6	Richmond Heights	OWENS ST & ATTUCKS AVE	SW	NA	1856 ATTUCKS AVE	Non-Compliant	N	N	60.5
F012980	WILLIE MAYS PKWY	6	Richmond Heights	BANNEKA ST & WILLIE MAYS PKWY	NE	NA	5083 BANNEKA ST	Non-Compliant	N	N	60.5
F013043	AARON AVE	6	Richmond Heights	AARON AVE & CASSIUS ST	NW	NA	4303 CASSIUS ST	Non-Compliant	N	N	60.5
F013047	S IVEY LN	6	Richmond Heights	CASSIUS ST & S IVEY LN	SE	NA	4378 CASSIUS ST	Non-Compliant	N	N	60.5
F013094	S IVEY LN	6	Richmond Heights	S IVEY LN & BROOKE ST	SW	NA	4406 BROOKE ST	Non-Compliant	N	N	60.5
F013108	WILLIE MAYS PKWY	6	Richmond Heights	BROOKE ST & WILLIE MAYS PKWY	SE	NA	4536 BROOKE ST	Non-Compliant	N	N	60.5
F013125	S IVEY LN	6	Richmond Heights	S IVEY LN & MARSHALL ST	SW	NA	4404 MARSHALL ST	Non-Compliant	N	N	60.5
F013127	S IVEY LN	6	Richmond Heights	S IVEY LN & MARSHALL ST	SW	NA	4404 MARSHALL ST	Non-Compliant	N	N	60.5
F013190	ATTUCKS AVE	6	Richmond Heights	OWENS ST & ATTUCKS AVE	NW	NA	1830 ATTUCKS AVE	Non-Compliant	N	N	60.5
F002783	KOZART ST	6	Carver Shores	KOZART ST & HEBER CIR	NE	NA	4655 KOZART ST	Non-Compliant	N	N	59.5
F027328	KOZART ST	6	Carver Shores	HEBER CIR & KOZART ST	NE	W	4655 KOZART ST	Non-Compliant	N	N	59.5
F032059	KOZART ST	6	Carver Shores	KOZART ST & WILLIE MAYS PY	NW	E	4625 KOZART ST	Non-Compliant	N	N	59.5

Ramp ID	Street Name	Comm. District	Neighborhood	Intersection	Intersect. Quadrant	Ped. Travel Direction	Nearest Parcel Address	Status	Marked Crossing	Midblock Crossing	SidewalkPriority
F012061	GREENBRIAR PKWY	6	Florida Center	MID BLOCK GREENBRIAR PKWY	NA	NA	7300 GREENBRIAR PKWY	Non-Compliant	N	Y	59
F012064	GREENBRIAR PKWY	6	Florida Center	MID BLOCK GREENBRIAR PKWY	NA	NA	5422 CARRIER DR	Non-Compliant	N	Y	59
F004108	PRINCE HALL BLVD	6	Richmond Estates	PRINCE HALL BLVD & LAKE RICHMOND DR & SOLOMON DR	S	NA	4370 PRINCE HALL BLVD	Non-Compliant	N	N	59
F004112	LAKE RICHMOND DR	6	Richmond Estates	PRINCE HALL BLVD & LAKE RICHMOND DR & SOLOMON DR	SW	NA	4372 LAKE RICHMOND DR	Non-Compliant	N	N	59
F013334	LAKE RICHMOND DR	6	Richmond Estates	PRINCE HALL BLVD & LAKE RICHMOND DR & SOLOMON DR	SW	NA	4372 LAKE RICHMOND DR	Non-Compliant	N	N	59
F006538	WILLIE MAYS PKWY	6	Richmond Heights	WELDON PL & WILLIE MAYS PKWY	NE	NA	4567 WELDON PL	Non-Compliant	N	N	59
F013153	WILLIE MAYS PKWY	6	Richmond Heights	WILLIE MAYS PKWY & KIRKLAND BLVD	NE	NA	4597 KIRKLAND BLVD	Non-Compliant	N	N	59
F004804	PATTERSON AVE	6	Richmond Heights	PATTERSON AVE & KING COLE BLVD	NW	S	2004 PATTERSON AVE	Non-Compliant	N	N	57.5
F006446	PATTERSON AVE	6	Richmond Heights	PATTERSON AVE & KING COLE BLVD	NE	W	2043 PATTERSON AVE	Non-Compliant	N	N	57.5
F006554	KING COLE BLVD	6	Richmond Heights	KING COLE BLVD & WILLIE MAYS PKWY	NE	S	4561 KING COLE BLVD	Non-Compliant	N	N	57.5
F006558	KING COLE BLVD	6	Richmond Heights	KING COLE BLVD & WILLIE MAYS PKWY	NW	S	2002 WILLIE MAYS PKWY	Non-Compliant	N	N	57.5
F013096	S IVEY LN	6	Richmond Heights	S IVEY LN & BROOKE ST	SW	NA	4406 BROOKE ST	Non-Compliant	N	N	57.5
F004413	GULFSTREAM RD	6	Rio Grande Park	GULFSTREAM RD & MARATHON AVE	SE	W	2921 MARATHON AVE	Non-Compliant	N	N	57
F003914	RAVENALL AVE	6	Richmond Heights	WHEATLEY ST & RAVENALL AVE	NE	NA	1725 RAVENALL AVE	Non-Compliant	N	N	56.5
F003918	RAVENALL AVE	6	Richmond Heights	WHEATLEY ST & RAVENALL AVE	SE	NA	1743 RAVENALL AVE	Non-Compliant	N	N	56.5
F004724	LAKE RICHMOND DR	6	Richmond Estates	MID BLOCK LAKE RICHMOND DR	NA	NA	4226 LAKE RICHMOND DR	Non-Compliant	N	Y	56
F004728	LAKE RICHMOND DR	6	Richmond Estates	MID BLOCK LAKE RICHMOND DR	NA	NA	4238 LAKE RICHMOND DR	Non-Compliant	N	Y	56
F004732	LAKE RICHMOND DR	6	Richmond Estates	LAKE RICHMOND DR & TOM SKINNER WAY	E	SW	4298 LAKE RICHMOND DR	Non-Compliant	N	N	56
F013313	LAKE RICHMOND DR	6	Richmond Estates	MID BLOCK LAKE RICHMOND DR	NA	NA	4226 LAKE RICHMOND DR	Non-Compliant	N	Y	56
F013319	LAKE RICHMOND DR	6	Richmond Estates	MID BLOCK LAKE RICHMOND DR	NA	NA	4238 LAKE RICHMOND DR	Non-Compliant	N	Y	56
F013327	LAKE RICHMOND DR	6	Richmond Estates	LAKE RICHMOND DR & TOM SKINNER WAY	N	NA	4304 LAKE RICHMOND DR	Non-Compliant	N	N	56
F002791	HEBER CIR	6	Carver Shores	MID BLOCK HEBER CR	NA	NA	1451 HEBER CIR	Non-Compliant	N	Y	55.5
F006514	S IVEY LN	6	Richmond Heights	S IVEY LN & BANNEKA ST	SW	NA	1862 S IVEY LN	Non-Compliant	N	N	53.5

Ramp ID	Street Name	Comm. District	Neighborhood	Intersection	Intersect. Quadrant	Ped. Travel Direction	Nearest Parcel Address	Status	Marked Crossing	Midblock Crossing	SidewalkPriority
F013076	S IVEY LN	6	Richmond Heights	S IVEY LN & BANNEKA ST	NW	NA	1854 S IVEY LN	Non-Compliant	N	N	53.5
F013079	S IVEY LN	6	Richmond Heights	S IVEY LN & BANNEKA ST	NW	NA	1854 S IVEY LN	Non-Compliant	N	N	53.5
F006470	WILLIE MAYS PKWY	6	Richmond Heights	WILLIE MAYS PKWY & MARSHALL ST	S	SW	4578 MARSHALL ST	Non-Compliant	N	N	51.5
F029712	DEL VERDE WY	6	Florida Center	DEL VERDE WY& UNNAMED DRIVEWAY	SW	E	5529 INTERNATIONAL DR	Non-Compliant	N	N	48.5
F029713	DEL VERDE WY	6	Florida Center	DEL VERDE WY& UNNAMED DRIVEWAY	SE	W	5529 INTERNATIONAL DR	Non-Compliant	N	N	48.5
F013436	WILLIE MAYS PKWY	6	Lake Richmond	WILLIE MAYS PKWY & ALHAMA ST	SW	NA	4502 ALHAMA ST	Non-Compliant	N	N	42
F004664	SANTANA AVE	6	Lake Richmond	SANTANA AVE & VERGARA CT	NW	NA	2543 SANTANA AVE	Non-Compliant	N	N	41
F004668	SANTANA AVE	6	Lake Richmond	SANTANA AVE & VERGARA CT	NE	NA	4684 VERGARA CT	Non-Compliant	N	N	41
F013358	MARBELLO BLVD	6	Lake Richmond	MARBELLO BLVD & MESSINA AVE	SW	NA	2900 MESSINA AVE	Non-Compliant	N	N	41
F013360	MARBELLO BLVD	6	Lake Richmond	MARBELLO BLVD & MESSINA AVE	SW	NA	2900 MESSINA AVE	Non-Compliant	N	N	41
F013381	MARBELLO BLVD	6	Lake Richmond	SANTANA AVE & MARBELLO BLVD	NW	NA	2880 SANTANA AVE	Non-Compliant	N	N	41
F013384	MARBELLO BLVD	6	Lake Richmond	SANTANA AVE & MARBELLO BLVD	NW	NA	2880 SANTANA AVE	Non-Compliant	N	N	41
F013389	SANTANA AVE	6	Lake Richmond	SANTANA AVE & VERGARA CT	NE	NA	4684 VERGARA CT	Non-Compliant	N	N	41
F013393	SANTANA AVE	6	Lake Richmond	SANTANA AVE & VERGARA CT	NW	NA	2543 SANTANA AVE	Non-Compliant	N	N	41
F024328	ADVENTURE WAY	6	Florida Center	MID BLOCK ADVENTURE WAY	NE	W	ADVENTURE WAY	Non-Compliant	N	Y	37.5
F011636	EAGLESMERE DR	6	Windhover	MID BLOCK EAGLESMERE DR	NA	NA	5739 PEREGRINE AVE	Non-Compliant	N	Y	37.5
F012858	EAGLESMERE DR	6	Windhover	PEREGRINE AVE & EAGLESMERE DR	W	NA	5228 EAGLESMERE DR	Non-Compliant	N	N	36
F023529	WINDHOVER DR	6	Florida Center	WINDHOVER DR & UNNAMED ROAD	NW	SW	5401 S KIRKMAN RD	Non-Compliant	N	N	35.5
F023530	WINDHOVER DR	6	Florida Center	WINDHOVER DR & UNNAMED ROAD	SW	NE	5401 S KIRKMAN RD	Non-Compliant	N	N	35.5
F029080	CONROY RD	6	Florida Center North	CONROY RD & I-4 ON RAMP W & I-4 OFF RAMP W	N	SE	4655 VINELAND RD	Non-Compliant	Y	N	33.5
F029081	I-4 OFF RAMP W	6	Florida Center North	CONROY RD & I-4 ON RAMP W & I-4 OFF RAMP W	N	NW	4655 VINELAND RD	Non-Compliant	Y	N	33.5

Ramp ID	Street Name	Comm. District	Neighborhood	Intersection	Intersect. Quadrant	Ped. Travel Direction	Nearest Parcel Address	Status	Marked Crossing	Midblock Crossing	Sidewalk Priority
F005413	HAZELTINE NATIONAL DR	2	Airport North	T P C BLVD & HAZELTINE NATIONAL DR & T P C DR	NW	S	6301 HAZELTINE NATIONAL DR	Non-Compliant	N	N	39.5
F018581	CORRINE DR	3	Audubon Park	CORRINE DR & JANICE AV	NW	NA	2815 CORRINE DR	Non-Compliant	N	N	91
F018585	CORRINE DR	3	Audubon Park	CORRINE DR & JANICE AV	NE	NA	2901 CORRINE DR	Non-Compliant	N	N	91
F018588	CORRINE DR	3	Audubon Park	HAMMERLIN AV & CORRINE DR	NW	NA	3025 CORRINE DR	Non-Compliant	N	N	91
F027061	CORRINE DR	3	Audubon Park	EAST END AVE & CORRINE DR	NW	E	3127 CORRINE DR	Non-Compliant	N	N	85
F015437	TRAPP LN	3	Baldwin Park	TRAPP LN & HANLEY AL	NE	E	4413 TRAPP LN	Non-Compliant	N	N	48.5
F016020	BURKE ST	3	Baldwin Park	MID BLOCK BURKE ST	NA	NA	4501 BURKE ST	Non-Compliant	N	Y	48.5
F016000	BURKE ST	3	Baldwin Park	MID BLOCK BURKE ST	E	NA	4517 BURKE ST	Non-Compliant	N	Y	45.5
F018826	PROSPECT AVE	3	Baldwin Park	PROSPECT AV & & PARKING LOT ENTRANCE	NW	S	1801 PROSPECT AVE	Non-Compliant	N	N	45.5
F017073	ANSON LN	3	Baldwin Park	MID BLOCK ANSON LN	NA	NA	4673 ANSON LN	Non-Compliant	N	Y	41
F017187	ANSON LN	3	Baldwin Park	ANSON LN & ALLEY 106	SW	S	4685 ANSON LN	Non-Compliant	N	N	41
F027220	BELKIN CT	3	Baldwin Park	ANSON LN & BELKIN CT	N	SE	4649 ANSON LN	Non-Compliant	N	N	41
F027221	BELKIN CT	3	Baldwin Park	ANSON LN & BELKIN CT	W	SE	4649 ANSON LN	Non-Compliant	N	N	41
F013626	FOX ST	3	Baldwin Park	MID BLOCK FOX ST	NA	NA	4437 FOX ST	Non-Compliant	N	Y	40.5
F023025	OUTER RD	3	Baldwin Park	MID BLOCK OUTER RD	NA	NA	863 OUTER RD	Non-Compliant	N	Y	40.5
F014358	ARUBA DR	4	Bel Air	ARUBA DR & HARGILL DR	NE	W	1009 ARUBA DR	Non-Compliant	N	N	50.5
F007486	W ROBINSON ST	5	Callahan	W ROBINSON ST & N LEE AVE	NW		745 W ROBINSON ST	Non-Compliant	N	N	88.5
F007632	W ROBINSON ST	5	Callahan	MID BLOCK W ROBINSON ST	N	S	OPPOSITE 822 W ROBINSON ST	Non-Compliant	Y	Y	88.5
F029645	W ROBINSON ST	5	Callahan	MID BLOCK W ROBINSON ST	S	N	822 W ROBINSON ST	Non-Compliant	Y	Y	82.5
F031114	N PARRAMORE AV	5	Callahan	N PARRAMORE AV	NE	S	630 W AMELIA ST & UNNAMED DRIVEWAY	Non-Compliant	N	N	76
F002540	RALEIGH ST	5	Carver Shores	RALEIGH ST & LESCOT LN	SW	N	4811 E LANETTE ST	Non-Compliant	N	N	86
F002647	DEEROCK DR	6	Carver Shores	DEEROCK DR & LANETTE ST	NE	NA	5049 LANETTE ST	Non-Compliant	N	N	77.5
F002651	DEEROCK DR	6	Carver Shores	DEEROCK DR & LANETTE ST	SE	NA	5046 LANETTE ST	Non-Compliant	N	N	77.5

Ramp ID	Street Name	Comm. District	Neighborhood	Intersection	Intersect. Quadrant	Ped. Travel Direction	Nearest Parcel Address	Status	Marked Crossing	Midblock Crossing	Sidewalk Priority
F001800	LESCOT LN	6	Carver Shores	LANETTE ST & LESCOT LN	NW	NA	5299 LANETTE ST	Non-Compliant	N	N	75
F002655	LANETTE ST	6	Carver Shores	LANETTE ST & ELESE ST	E	NA	5170 LANETTE ST	Non-Compliant	N	N	75
F002675	ELESE ST	6	Carver Shores	ELESE ST & DEEROCK DR	NE	NA	5049 ELESE ST	Non-Compliant	N	N	75
F001796	LESCOT LN	6	Carver Shores	LANETTE ST & LESCOT LN	NE	NA	5298 LANETTE ST	Non-Compliant	N	N	74.5
F002659	LANETTE ST	6	Carver Shores	LANETTE ST & ELESE ST	S	NA	5208 LANETTE ST	Non-Compliant	N	N	74.5
F002663	ELESE ST	6	Carver Shores	MID BLOCK ELESE ST	NA	NA	5155 ELESE ST	Non-Compliant	N	Y	73
F001760	LESCOT LN	6	Carver Shores	LESCOT LN & ELESE ST	NW	NA	4813 ELESE ST	Non-Compliant	N	N	71.5
F001764	LESCOT LN	6	Carver Shores	LESCOT LN & ELESE ST	SW	NA	4826 ELESE ST	Non-Compliant	N	N	70
F002532	RALEIGH ST	5	Carver Shores	RALEIGH ST & LESCOT LN	SE	NA	1103 LESCOT LN	Non-Compliant	N	N	70
F002679	ELESE ST	6	Carver Shores	ELESE ST & DEEROCK DR	SE	NA	1241 DEEROCK ST	Non-Compliant	N	N	70
F001788	LESCOT LN	6	Carver Shores	LETHA ST & LESCOT LN	NE	NA	5294 LETHA ST	Non-Compliant	N	N	67
F001792	LESCOT LN	6	Carver Shores	LETHA ST & LESCOT LN	NW	NA	5297 LETHA ST	Non-Compliant	N	N	67
F002703	LETHA ST	6	Carver Shores	MID BLOCK LETHA ST	NA	NA	5162 LETHA ST	Non-Compliant	N	Y	67
F002715	KOZART ST	6	Carver Shores	KOZART ST & AMOY CT	N	NA	4737 AMOY CT	Non-Compliant	N	N	65.5
F001768	LESCOT LN	6	Carver Shores	CUTLER ST & LESCOT LN	NW	NA	4833 CUTLER ST	Non-Compliant	N	N	64
F001772	LESCOT LN	6	Carver Shores	CUTLER ST & LESCOT LN	SW	NA	4834 CUTLER ST	Non-Compliant	N	N	64
F002867	KOZART ST	6	Carver Shores	KOZART ST & KOZART CT	SE	NA	1409 KOZART CT	Non-Compliant	N	N	62.5
F002731	KOZART ST	6	Carver Shores	KOZART ST & AQUA CT	SW	E	4738 AQUA CT	Non-Compliant	N	N	62
F002783	KOZART ST	6	Carver Shores	KOZART ST & HEBER CIR	NE	NA	4655 KOZART ST	Non-Compliant	N	N	59.5
F027328	KOZART ST	6	Carver Shores	HEBER CIR & KOZART ST	NE	W	4655 KOZART ST	Non-Compliant	N	N	59.5
F032059	KOZART ST	6	Carver Shores	KOZART ST & WILLIE MAYS PY	NW	E	4625 KOZART ST	Non-Compliant	N	N	59.5
F002791	HEBER CIR	6	Carver Shores	MID BLOCK HEBER CR	NA	NA	1451 HEBER CIR	Non-Compliant	N	Y	55.5
F002587	RALEIGH ST	5	Carver Shores	RALEIGH ST & FRAZIER AVE	SE	NA	5401 KAREN CT	Non-Compliant	N	N	54.5

Ramp ID	Street Name	Comm. District	Neighborhood	Intersection	Intersect. Quadrant	Ped. Travel Direction	Nearest Parcel Address	Status	Marked Crossing	Midblock Crossing	Sidewalk Priority
F009070	N ORANGE AVE	5	Central Business District	E CONCORD ST & W CONCORD ST & N ORANGE AVE	SW		578 N ORANGE AVE	Non-Compliant	Y	N	88.5
F011368	N ORANGE AVE	5	Central Business District	E CONCORD ST & W CONCORD ST & N ORANGE AVE	SE		64 E CONCORD ST	Non-Compliant	Y	N	85.5
F031645	N MAGNOLIA AV	5	Central Business District	N MAGNOLIA AV & N MAGNOLIA AV	N/A	NA	82 E LIVINGSTON ST	Non-Compliant	N	N	83
F009066	N ORANGE AVE	5	Central Business District	E CONCORD ST & W CONCORD ST & N ORANGE AVE	NW		600 N ORANGE AVE	Non-Compliant	Y	N	79.5
F011371	N ORANGE AVE	5	Central Business District	E CONCORD ST & W CONCORD ST & N ORANGE AVE	NE		633 N ORANGE AVE	Non-Compliant	Y	N	79.5
F012783	PALMETTO AVE	5	Central Business District	PALMETTO AVE & E JEFFERSON ST	NW	NA	125 E JEFFERSON ST	Non-Compliant	N	N	76
F002692	S OHIO AVE	5	Clear Lake	PIEDMONT ST & S OHIO AVE	SE	W	1001 S OHIO AVE	Non-Compliant	N	N	54.5
F003330	MONTE CARLO TRL	5	Clear Lake	MONTE CARLO TRL & MARQUISE CT & MARTIN L KING DR	NW		2629 MONTE CARLO TRL	Non-Compliant	N	N	54
F003334	MONTE CARLO TRL	5	Clear Lake	MONTE CARLO TRL & MARQUISE CT & MARTIN L KING DR	NE		2609 MARQUISE CT	Non-Compliant	N	N	54
F003346	MONTE CARLO TRL	5	Clear Lake	MONTE CARLO TRL & MARQUISE CT	NW		2843 N MARQUISE CT	Non-Compliant	N	N	54
F003350	MONTE CARLO TRL	5	Clear Lake	MONTE CARLO TRL & MARQUISE CT	NE		2829 MONTE CARLO TRL	Non-Compliant	N	N	54
F003377	CORETTA WAY	5	Clear Lake	CORETTA WAY & MARTIN L KING DR	NE		1224 MARTIN L KING DR	Non-Compliant	N	N	53.5
F003366	MONTE CARLO TRL	5	Clear Lake	MONTE CARLO TRL & CORETTA WAY	SE		2634 MONTE CARLO TRL	Non-Compliant	N	N	53
F003370	MONTE CARLO TRL	5	Clear Lake	MONTE CARLO TRL & CORETTA WAY	SW		2828 MONTE CARLO TRL	Non-Compliant	N	N	53
F003385	CORETTA WAY	5	Clear Lake	CORETTA WAY & MARTIN L KING DR	SE		1223 MARTIN L KING DR	Non-Compliant	N	N	47.5
F019430	FLORINDA DR	3	College Park	FLORINDA DR & W SMITH ST	NW	S	1401 W SMITH ST	Non-Compliant	N	N	76
F019301	DEPAUW AVE	3	College Park	DEPAUW AV & E PRINCETON ST & W PRINCETON ST	NE	NA	1 E PRINCETON ST	Non-Compliant	N	N	73
F019303	E PRINCETON ST	3	College Park	E PRINCETON ST & MUSSELWHITE AV	NW	NA	19 E PRINCETON ST	Non-Compliant	Y	N	73
F019203	FLORINDA DR	3	College Park	FLORINDA DR & W PRINCETON ST	SW	N	2120 FLORINDA DR	Non-Compliant	N	N	71.5
F022800	E PAR ST	3	College Park	E PAR ST & CORNELL AV	SE	NA	130 E PAR ST	Non-Compliant	Y	N	71
F019202	FLORINDA DR	3	College Park	FLORINDA DR & W PRINCETON ST	SE	N	1344 W PRINCETON ST	Non-Compliant	N	N	70
F019223	FLORINDA DR	3	College Park	FLORINDA DR & W PRINCETON ST	NE	S	2201 FLORINDA DR	Non-Compliant	N	N	70

Ramp ID	Street Name	Comm. District	Neighborhood	Intersection	Intersect. Quadrant	Ped. Travel Direction	Nearest Parcel Address	Status	Marked Crossing	Midblock Crossing	Sidewalk Priority
F019226	FLORINDA DR	3	College Park	FLORINDA DR & W PRINCETON ST	NW	S	1403 W PRINCETON ST	Non-Compliant	N	N	70
F019403	FLORINDA DR	3	College Park	FLORINDA DR & W SMITH ST	SW	N	1402 W SMITH ST	Non-Compliant	N	N	70
F019405	FLORINDA DR	3	College Park	FLORINDA DR & W SMITH ST	SE	N	1344 W SMITH ST	Non-Compliant	N	N	70
F019440	FLORINDA DR	3	College Park	FLORINDA DR & W SMITH ST	NE	S	1345 W SMITH ST	Non-Compliant	N	N	70
F019653	W WINTER PARK ST	3	College Park	AMHERST AV & W WINTER PARK ST	SW	N	2520 AMHERST AVE	Non-Compliant	N	N	70
F019681	E WINTER PARK ST	3	College Park	E WINTER PARK ST & MUSSELWHITE AV	SE	NA	30 E WINTER PARK ST	Non-Compliant	N	N	68
F019762	E WINTER PARK ST	3	College Park	E WINTER PARK ST & MUSSELWHITE AV	SW	NA	16 E WINTER PARK ST	Non-Compliant	N	N	67
F022925	LAKEVIEW ST	3	College Park	LATTA LN & LAKEVIEW ST	NW	S	1102 LATTA LN	Non-Compliant	N	N	65
F019115	UNIVERSITY DR	3	College Park	W HARVARD ST & UNIVERSITY DR	SW	E	500 W HARVARD ST	Non-Compliant	N	N	64.5
F019128	UNIVERSITY DR	3	College Park	W HARVARD ST & UNIVERSITY DR	NW	E	505 W HARVARD ST	Non-Compliant	N	N	64.5
F019411	READING DR	3	College Park	READING DR & W SMITH ST	SW	N	1124 W SMITH ST	Non-Compliant	N	N	63
F019414	READING DR	3	College Park	READING DR & W SMITH ST	SE	N	1116 W SMITH ST	Non-Compliant	N	N	63
F019454	READING DR	3	College Park	READING DR & W SMITH ST	NW	S	1125 W SMITH ST	Non-Compliant	N	N	63
F019459	READING DR	3	College Park	READING DR & W SMITH ST	NE	S	1115 W SMITH ST	Non-Compliant	N	N	63
F019241	READING DR	3	College Park	READING DR & W PRINCETON ST	NE	S	1115 W PRINCETON ST	Non-Compliant	N	N	62
F019244	READING DR	3	College Park	READING DR & W PRINCETON ST	NW	S	1123 W PRINCETON ST	Non-Compliant	N	N	62
F022863	ANN ARBOR AVE	3	College Park	ANN ARBOR AV & BRYN MAWR ST	SE	W	534 BRYN MAWR ST	Non-Compliant	N	N	60.5
F007468	ATKINS PL	3	College Park	ATKINS PL & N WESTMORELAND DR	SW	NA	818 N WESTMORELAND DR	Non-Compliant	N	N	59.5
F023195	CLOUSER AVE	3	College Park	GUERNSEY ST & CLOUSER AV	NE	S	811 GUERNSEY ST	Non-Compliant	N	N	58.5
F014896	CLOUSER AVE	3	College Park	GUERNSEY ST & CLOUSER AV	NW	E	823 GUERNSEY ST	Non-Compliant	N	N	57.5
F018142	CLOUSER AVE	3	College Park	GUERNSEY ST & CLOUSER AV	NW	S	823 GUERNSEY ST	Non-Compliant	N	N	57.5
F019550	VASSAR ST	3	College Park	FLORINDA DR & VASSAR ST	SE	N	1344 VASSAR ST	Non-Compliant	N	N	56
F018135	BEARDALL RD	3	College Park	BEARDALL RD & GUERNSEY ST	SE	N	1425 DAVIDSON ST	Non-Compliant	N	N	54.5

Ramp ID	Street Name	Comm. District	Neighborhood	Intersection	Intersect. Quadrant	Ped. Travel Direction	Nearest Parcel Address	Status	Marked Crossing	Midblock Crossing	Sidewalk Priority
F023196	CLOUSER AVE	3	College Park	GUERNSEY ST & CLOUSER AV	NE	W	811 GUERNSEY ST	Non-Compliant	N	N	54.5
F018799	STETSON ST	3	College Park	UNIVERSITY DR & STETSON ST	SW	E	1810 UNIVERSITY DR	Non-Compliant	N	N	53
F019555	NORTHUMBERLAND AVE	3	College Park	NORTHUMBERLAND AV & VASSAR ST	SW	N	1300 VASSAR ST	Non-Compliant	N	N	48
F019557	NORTHUMBERLAND AVE	3	College Park	NORTHUMBERLAND AV & VASSAR ST	SE	N	1222 VASSAR ST	Non-Compliant	N	N	48
F014617	EDGEWATER CT	3	College Park	EDGEWATER CT & NORWOOD PL	E	NA	1250 NORWOOD PL	Non-Compliant	N	N	47.5
F016096	EDGEWATER CT	3	College Park	EDGEWATER CT & NORWOOD PL	N	NA	1249 NORWOOD PL	Non-Compliant	N	N	47.5
F018525	E NEW HAMPSHIRE ST	3	College Park	E NEW HAMPSHIRE ST & NORTH SHORE TR	SW	N	1744 NORTH SHORE TER	Non-Compliant	N	N	46
F022763	E NEW HAMPSHIRE ST	3	College Park	E NEW HAMPSHIRE ST & NORTH SHORE TR	SE	N	1747 NORTH SHORE TER	Non-Compliant	N	N	46
F018855	NORTHUMBERLAND AVE	3	College Park	W YALE ST & NORTHUMBERLAND AV	SE	N	1226 W YALE ST	Non-Compliant	N	N	45
F018883	NORTHUMBERLAND AVE	3	College Park	W YALE ST & NORTHUMBERLAND AV	NW	S	1303 W YALE ST	Non-Compliant	N	N	45
F018885	NORTHUMBERLAND AVE	3	College Park	W YALE ST & NORTHUMBERLAND AV	NE	S	1227 W YALE ST	Non-Compliant	N	N	45
F015580	COUNTRY CLUB DR	3	College Park	N ORANGE BLOSSOM TL & COUNTRY CLUB DR	NE	NA	1222 COUNTRY CLUB DR	Non-Compliant	N	N	44.5
F019051	NORTHUMBERLAND AVE	3	College Park	NORTHUMBERLAND AV & W HARVARD ST	SE	E	1224 W HARVARD ST	Non-Compliant	N	N	42
F031091	N PRIMROSE DR	4	Colonial Town Center	N PRIMROSE DR & UNNAMED DRIVEWAY	SW	N	2712 E COLONIAL DR	Non-Compliant	N	N	80
F031680	N PRIMROSE DR	4	Colonial Town Center	N PRIMROSE DR & UNNAMED DRIVEWAY	NE	S	2801 E COLONIAL DR	Non-Compliant	N	N	56
F016275	N FERN CREEK AVE	4	Colonialtown North	N FERN CREEK AV & VIRGINIA DR	SW	NA	1344 N FERNCREEK AVE	Non-Compliant	Y	N	85.5
F016285	SPOKANE AVE	4	Colonialtown North	SPOKANE AV & VIRGINIA DR	SW	NA	1414 VIRGINIA DR	Non-Compliant	N	N	83.5
F016849	BELGRADE AVE	4	Colonialtown North	BELGRADE AV & VIRGINIA DR	SE	NA	1337 BELGRADE AVE	Non-Compliant	N	N	83.5
F016291	SPOKANE AVE	4	Colonialtown North	SPOKANE AV & VIRGINIA DR	SE	NA	1504 VIRGINIA DR	Non-Compliant	N	N	82
F016637	ALTALOMA AVE	4	Colonialtown North	VIRGINIA DR & ALTALOMA AV	SW	NA	1346 ALTALOMA AVE	Non-Compliant	N	N	82
F016975	N FERN CREEK AVE	4	Colonialtown North	N FERN CREEK AV & VIRGINIA DR	SE	NA	1345 N FERNCREEK AVE	Non-Compliant	Y	N	82
F016521	MORRIS AVE	4	Colonialtown North	VIRGINIA DR & MORRIS AV	SE	NA	1345 MORRIS AVE	Non-Compliant	N	N	81
F016547	MORRIS AVE	4	Colonialtown North	VIRGINIA DR & MORRIS AV	SW	NA	1808 VIRGINIA DR	Non-Compliant	N	N	81

Ramp ID	Street Name	Comm. District	Neighborhood	Intersection	Intersect. Quadrant	Ped. Travel Direction	Nearest Parcel Address	Status	Marked Crossing	Midblock Crossing	Sidewalk Priority
F016662	ALTALOMA AVE	4	Colonialtown North	VIRGINIA DR & ALTALOMA AV	SE	NA	1700 VIRGINIA DR	Non-Compliant	N	N	81
F017091	HARDY AVE	4	Colonialtown North	HARDY AV & VIRGINIA DR	SW	NA	1344 HARDY AVE	Non-Compliant	N	N	81
F017218	N FERN CREEK AVE	4	Colonialtown North	N FERN CREEK AV & VIRGINIA DR	NW	NA	1402 N FERNCREEK AVE	Non-Compliant	Y	N	80.5
F017220	BELGRADE AVE	4	Colonialtown North	BELGRADE AV & VIRGINIA DR	NE	NA	1401 VIRGINIA DR	Non-Compliant	N	N	80.5
F016533	HARDY AVE	4	Colonialtown North	HARDY AV & VIRGINIA DR	SE	NA	1345 HARDY AVE	Non-Compliant	N	N	80
F016891	N HAMPTON AVE	4	Colonialtown North	N HAMPTON AV & VIRGINIA DR	SE	NA	2000 VIRGINIA DR	Non-Compliant	N	N	76
F016297	BELGRADE AVE	4	Colonialtown North	BELGRADE AV & VIRGINIA DR	SW	NA	1240 VIRGINIA DR	Non-Compliant	N	N	74.5
F016316	PORTLAND AVE	4	Colonialtown North	VIRGINIA DR & PORTLAND AV	SW	NA	1216 VIRGINIA DR	Non-Compliant	N	N	74.5
F016432	PORTLAND AVE	4	Colonialtown North	VIRGINIA DR & PORTLAND AV	SE	NA	1230 VIRGINIA DR	Non-Compliant	N	N	74.5
F017266	BELGRADE AVE	4	Colonialtown North	BELGRADE AV & VIRGINIA DR	NW	NA	1245 VIRGINIA DR	Non-Compliant	N	N	74.5
F014166	E MARKS ST	4	Colonialtown North	N FERN CREEK AV & E MARKS ST	NW	NA	900 N FERNCREEK AVE	Non-Compliant	Y	N	72.5
F016642	ALTALOMA AVE	4	Colonialtown North	WELTIN ST & ALTALOMA AV	NE	NA	1707 WELTIN ST	Non-Compliant	N	N	72.5
F008766	SHINE AVE	4	Colonialtown North	WOODWARD ST & SHINE AV	SE	NA	1401 E COLONIAL DR	Non-Compliant	N	N	70.5
F011456	PARK LAKE ST	4	Colonialtown North	SHINE AV & PARK LAKE ST	NE	NA	1401 PARK LAKE ST	Non-Compliant	N	N	69
F022647	ROYAL PALM CT	4	Colonialtown North	FLORAL DR & ROYAL PALM CT	NW	NA	741 ROYAL PALM CT	Non-Compliant	N	N	63.5
F022648	ROYAL PALM CT	4	Colonialtown North	FLORAL DR & ROYAL PALM CT	W	NA	734 ROYAL PALM CT	Non-Compliant	N	N	63.5
F013516	GARVIN ST	4	Colonialtown North	GARVIN ST & N HAMPTON AV	SW	NA	1920 GARVIN ST	Non-Compliant	Y	N	62.5
F013599	GARVIN ST	4	Colonialtown North	GARVIN ST & N HAMPTON AV	NW	NA	1923 GARVIN ST	Non-Compliant	Y	N	61.5
F013762	PALM DR	4	Colonialtown North	WEBER ST & PALM DR	SW	N	2000 WEBER ST	Non-Compliant	N	N	61.5
F022667	GARDEN PLZ	4	Colonialtown North	GARDEN PZ & PLAZA CT & ROYAL PALM CT	SE	W	803 GARDEN PLZ	Non-Compliant	N	N	56.5
F023853	N BUMBY AVE	4	Colonialtown North	MID BLOCK N BUMBY AVE	W	E	901 FLORAL DR	Non-Compliant	N	Y	54.5
F013765	PALM DR	4	Colonialtown North	WEBER ST & PALM DR	SW	E	2000 WEBER ST	Non-Compliant	N	N	49.5
F017456	N FERN CREEK AVE	4	Colonialtown South	RIDGEWOOD ST & N FERN CREEK AVE	SW	E	320 N FERNCREEK AVE	Non-Compliant	N	N	75

Ramp ID	Street Name	Comm. District	Neighborhood	Intersection	Intersect. Quadrant	Ped. Travel Direction	Nearest Parcel Address	Status	Marked Crossing	Midblock Crossing	Sidewalk Priority
F010277	N HAMPTON AVE	4	Colonialtown South	N HAMPTON AVE & VALENCIA RD	SE	W	2000 VALENCIA RD	Non-Compliant	N	N	73.5
F010265	N HAMPTON AVE	4	Colonialtown South	N HAMPTON AVE & VALENCIA RD	NE	W	415 N HAMPTON AVE	Non-Compliant	N	N	70.5
F010785	SHINE AVE	4	Colonialtown South	SHINE AVE & HILLCREST ST	NW		1239 HILLCREST ST	Non-Compliant	N	N	68
F010125	MOUNT VERNON ST	4	Colonialtown South	MOUNT VERNON ST & N FERN CREEK AVE	SW	E	520 N FERNCREEK AVE	Non-Compliant	N	N	67.5
F010766	SHINE AVE	4	Colonialtown South	SHINE AVE & HILLCREST ST	SW	N	1230 HILLCREST ST	Non-Compliant	N	N	67.5
F010770	SHINE AVE	4	Colonialtown South	SHINE AVE & HILLCREST ST	SW	E	1230 HILLCREST ST	Non-Compliant	Y	N	67.5
F010774	SHINE AVE	4	Colonialtown South	SHINE AVE & HILLCREST ST	SE	W	1400 HILLCREST ST	Non-Compliant	Y	N	67.5
F010778	SHINE AVE	4	Colonialtown South	SHINE AVE & HILLCREST ST	SE	N	1400 HILLCREST ST	Non-Compliant	N	N	67.5
F010793	SHINE AVE	4	Colonialtown South	SHINE AVE & HILLCREST ST	NE	W	1500 E COLONIAL DR	Non-Compliant	N	N	67.5
F010798	SHINE AVE	4	Colonialtown South	SHINE AVE & HILLCREST ST	NE	S	1500 E COLONIAL DR	Non-Compliant	N	N	67.5
F010299	STANLEY ST	4	Colonialtown South	STANLEY ST & VALENCIA RD	SE	N	2246 VALENCIA RD	Non-Compliant	N	N	67
F010310	STANLEY ST	4	Colonialtown South	STANLEY ST & VALENCIA RD	SW	N	2220 STANLEY ST	Non-Compliant	N	N	67
F009859	E CONCORD ST	4	Colonialtown South	E CONCORD ST & SHINE AVE	NE	W	1401 E CONCORD ST	Non-Compliant	N	N	64.5
F009867	E CONCORD ST	4	Colonialtown South	E CONCORD ST & SHINE AVE	NW	E	1235 E CONCORD ST	Non-Compliant	N	N	64.5
F023852	N BUMBY AVE	4	Coytown	MID BLOCK N BUMBY AVE	E	W	2402 JAMIE CIR	Non-Compliant	N	Y	54.5
F009627	NADINE ST	2	Dover Manor	ANGELINE AVE & NADINE ST	SE	N	1205 ANGELINE AVE	Non-Compliant	N	N	61
F009639	NADINE ST	2	Dover Manor	ANGELINE AVE & NADINE ST	SW	N	1204 ANGELINE AVE	Non-Compliant	N	N	61
F009568	ROSEMARY DR	2	Dover Manor	ROSEMARY DR & NADINE ST	NW	E	5311 NADINE ST	Non-Compliant	N	N	60.5
F009572	ROSEMARY DR	2	Dover Manor	ROSEMARY DR & NADINE ST	SW	E	5310 NADINE ST	Non-Compliant	N	N	60.5
F009655	NADINE ST	2	Dover Manor	JULIANA PL & NADINE ST	SW	N	1200 JULIANA PL	Non-Compliant	N	N	55
F009524	JESSICA AVE	2	Dover Manor	JESSICA AVE & JENNIFER PL	SW	E	5082 JENNIFER PL	Non-Compliant	N	N	53.5
F009528	JESSICA AVE	2	Dover Manor	JESSICA AVE & JENNIFER PL	SW	N	5082 JENNIFER PL	Non-Compliant	N	N	53.5
F009409	LIDO ST	2	Dover Manor	WENDY WAY & LIDO ST	SE	N	5238 LIDO ST	Non-Compliant	N	N	50.5

Ramp ID	Street Name	Comm. District	Neighborhood	Intersection	Intersect. Quadrant	Ped. Travel Direction	Nearest Parcel Address	Status	Marked Crossing	Midblock Crossing	Sidewalk Priority
F009417	LIDO ST	2	Dover Manor	WENDY WAY & LIDO ST	SW	N	5196 LIDO ST	Non-Compliant	N	N	50.5
F009484	LIDO ST	2	Dover Manor	LIDO ST & JESSICA AVE	SE	N	5074 LIDO ST	Non-Compliant	N	N	50.5
F028137	LIDO ST	2	Dover Manor	LIDO ST & JESSICA AVE	SW	N	5074 LIDO ST	Non-Compliant	N	N	49
F009492	JESSICA AVE	2	Dover Manor	JESSICA AVE & JENNIFER PL	NW	E	5089 JENNIFER PL	Non-Compliant	N	N	47.5
F009500	JESSICA AVE	2	Dover Manor	JESSICA AVE & JENNIFER PL	NE	S	5103 JENNIFER PL	Non-Compliant	N	N	47.5
F009504	JESSICA AVE	2	Dover Manor	JESSICA AVE & JENNIFER PL	NE	W	5103 JENNIFER PL	Non-Compliant	N	N	47.5
F009516	JESSICA AVE	2	Dover Manor	JESSICA AVE & JENNIFER PL	SE	N	5100 JENNIFER PL	Non-Compliant	N	N	47.5
F009520	JESSICA AVE	2	Dover Manor	JESSICA AVE & JENNIFER PL	SE	W	5100 JENNIFER PL	Non-Compliant	N	N	47.5
F010413	FONTANA ST	2	Dover Shores East	FONTANA ST & ADIRONDACK AVE	NE	NA	811 ADIRONDACK AVE	Non-Compliant	N	N	46.5
F010417	FONTANA ST	2	Dover Shores East	FONTANA ST & ADIRONDACK AVE	NW	NA	4737 FONTANA ST	Non-Compliant	N	N	46.5
F010421	MOROCCO AVE	2	Dover Shores East	MOROCCO AVE & FONTANA ST	NW	NA	810 MOROCCO AVE	Non-Compliant	N	N	46.5
F010429	MOROCCO AVE	2	Dover Shores East	MOROCCO AVE & FONTANA ST	SW	NA	4752 FONTANA ST	Non-Compliant	N	N	46.5
F010328	MARSCASTLE AVE	2	Dover Shores East	JAMERSON PL & MARSCASTLE AVE	NW	NA	4723 JAMERSON PL	Non-Compliant	N	N	42
F010332	MARSCASTLE AVE	2	Dover Shores East	JAMERSON PL & MARSCASTLE AVE	SW	NA	4720 JAMERSON PL	Non-Compliant	N	N	42
F010932	S OXALIS AVE	2	Engelwood Park	S OXALIS AVE & LIDO CT	NE	W	6311 LIDO CT	Non-Compliant	N	N	75.5
F007508	GELWOOD AVE	2	Engelwood Park	GELWOOD AVE & LA COSTA DR	SW	N	6204 LA COSTA DR	Non-Compliant	N	N	65
F007474	GELWOOD AVE	2	Engelwood Park	GELWOOD AVE & LA COSTA DR	NW	E	1228 GELWOOD AVE	Non-Compliant	N	N	63.5
F005795	GELWOOD AVE	2	Engelwood Park	GELWOOD AVE & MARGIE CT	SW	NA	1408 GELWOOD AVE	Non-Compliant	N	N	59
F005799	GELWOOD AVE	2	Engelwood Park	GELWOOD AVE & MARGIE CT	NW	NA	6203 MARGIE CT	Non-Compliant	N	N	59
F007489	GELWOOD AVE	2	Engelwood Park	GELWOOD AVE & JIBWAY CT	SW	E	6208 JIBWAY CT	Non-Compliant	N	N	59
F010963	GELWOOD AVE	2	Engelwood Park	GELWOOD AVE & JIBWAY CT	NW	E	6205 JIBWAY CT	Non-Compliant	N	N	59
F007625	STONEWALL JACKSON RD	2	Engelwood Park	STONEWALL JACKSON RD & SAVANNAH PL & YUCATAN DR	NE	NA	803 DON QUIXOTE AVE	Non-Compliant	N	N	57.5
F006649	KEARCE ST	2	Engelwood Park	KEARCE ST & SUNWOOD LN	SE	N	901 SUNWOOD LN	Non-Compliant	N	N	49

Ramp ID	Street Name	Comm. District	Neighborhood	Intersection	Intersect. Quadrant	Ped. Travel Direction	Nearest Parcel Address	Status	Marked Crossing	Midblock Crossing	Sidewalk Priority
F007648	YUCATAN DR	2	Engelwood Park	MID BLOCK YUCATAN DR	NA	NA	803 DON QUIXOTE AVE	Non-Compliant	N	Y	45.5
F007653	YUCATAN DR	2	Engelwood Park	MID BLOCK YUCATAN DR	NA	NA	803 DON QUIXOTE AVE	Non-Compliant	N	Y	45.5
F007658	YUCATAN DR	2	Engelwood Park	MID BLOCK YUCATAN DR	NA	NA	650 YUCATAN DR	Non-Compliant	N	Y	45.5
F010952	BROCKWAY AVE	2	Engelwood Park	BROCKWAY AVE & KEARCE ST	NW	E	6457 KEARCE ST	Non-Compliant	N	N	45
F012061	GREENBRIAR PKWY	6	Florida Center	MID BLOCK GREENBRIAR PKWY	NA	NA	7300 GREENBRIAR PKWY	Non-Compliant	N	Y	59
F012064	GREENBRIAR PKWY	6	Florida Center	MID BLOCK GREENBRIAR PKWY	NA	NA	5422 CARRIER DR	Non-Compliant	N	Y	59
F029712	DEL VERDE WY	6	Florida Center	DEL VERDE WY& UNNAMED DRIVEWAY	SW	E	5529 INTERNATIONAL DR	Non-Compliant	N	N	48.5
F029713	DEL VERDE WY	6	Florida Center	DEL VERDE WY& UNNAMED DRIVEWAY	SE	W	5529 INTERNATIONAL DR	Non-Compliant	N	N	48.5
F024328	ADVENTURE WAY	6	Florida Center	MID BLOCK ADVENTURE WAY	NE	W	ADVENTURE WAY	Non-Compliant	N	Y	37.5
F023529	WINDHOVER DR	6	Florida Center	WINDHOVER DR & UNNAMED ROAD	NW	SW	5401 S KIRKMAN RD	Non-Compliant	N	N	35.5
F023530	WINDHOVER DR	6	Florida Center	WINDHOVER DR & UNNAMED ROAD	SW	NE	5401 S KIRKMAN RD	Non-Compliant	N	N	35.5
F029080	CONROY RD	6	Florida Center North	CONROY RD & I-4 ON RAMP W & I-4 OFF RAMP W	N	SE	4655 VINELAND RD	Non-Compliant	Y	N	33.5
F029081	I-4 OFF RAMP W	6	Florida Center North	CONROY RD & I-4 ON RAMP W & I-4 OFF RAMP W	N	NW	4655 VINELAND RD	Non-Compliant	Y	N	33.5
F005630	S DIVISION AVE	5	Holden/Parramore	MID BLOCK S DIVISION AVE	E	W	525 S DIVISION AVE	Non-Compliant	N	Y	74.5
F006343	W JACKSON ST	5	Holden/Parramore	MID BLOCK W JACKSON ST	NA	NA	604 W JACKSON ST	Non-Compliant	N	Y	72
F006347	W JACKSON ST	5	Holden/Parramore	MID BLOCK W JACKSON ST	NA	NA	604 W JACKSON ST	Non-Compliant	N	Y	72
F007945	AMERICA ST	5	Holden/Parramore	AMERICA ST & SHORT AVE	SW		722 SHORT AVE	Non-Compliant	N	N	70
F006151	AVONDALE AVE	5	Holden/Parramore	MID BLOCK AVONDALE AVE	N		520 CALLAHAN DR	Non-Compliant	N	Y	67
F007979	SHORT AVE	5	Holden/Parramore	SHORT AVE & WEAVER CT	SE	W	742 SHORT AVE	Non-Compliant	N	N	65.5
F012129	N LUCERNE CIR E	4	Lake Cherokee	MID BLOCK N LUCERNE CR	NA	NA	OPPOSITE 135 N LUCERNE CIR E	Non-Compliant	N	Y	81.5
F000128	PALMER ST	4	Lake Cherokee	PALMER ST & BOURNE PL	SE	W	600 PALMER ST	Non-Compliant	N	N	68.5
F024400	BAY ST	4	Lake Cherokee	BAY ST & DELANEY AVE	SW	E	800 DELANEY AVE	Non-Compliant	N	N	65.5
F024401	BAY ST	4	Lake Cherokee	BAY ST & DELANEY AVE	NW	E	720 DELANEY AVE	Non-Compliant	N	N	64

Ramp ID	Street Name	Comm. District	Neighborhood	Intersection	Intersect. Quadrant	Ped. Travel Direction	Nearest Parcel Address	Status	Marked Crossing	Midblock Crossing	Sidewalk Priority
F017611	AGNES ST	4	Lake Cherokee	AGNES ST & EUCLID AVE	SW	N	700 EUCLID AVE	Non-Compliant	N	N	62
F015210	BUCKMINSTER CIR	4	Lake Como	BUCKMINSTER CIR & ESSEX PL	SW	N	702 ESSEX PL	Non-Compliant	N	N	66.5
F014362	HARGILL DR	4	Lake Como	WARWICK PL & HARGILL DR	SW	E	2118 HARGILL DR	Non-Compliant	N	N	56.5
F017540	HARGILL DR	4	Lake Como	WARWICK PL & HARGILL DR	SW	N	2118 HARGILL DR	Non-Compliant	N	N	56.5
F017543	HARGILL DR	4	Lake Como	WARWICK PL & HARGILL DR	NE	S	2119 HARGILL DR	Non-Compliant	N	N	56.5
F016572	DELANEY AVE	4	Lake Copeland	DELANEY AVE & FERNWOOD ST	SW	E	1500 DELANEY AVE	Non-Compliant	N	N	63.5
F017566	S MILLS AVE	4	Lake Davis/Greenwood	S MILLS AVE & NOBLE PL	SE	W	727 S MILLS AVE	Non-Compliant	N	N	69.5
F017552	S MILLS AVE	4	Lake Davis/Greenwood	GREENWOOD ST & S MILLS AVE	SW	E	1120 GREENWOOD ST	Non-Compliant	N	N	69
F015064	PALMER ST	4	Lake Davis/Greenwood	PALMER ST & DANIELS AVE	NW		717 PALMER ST	Non-Compliant	N	N	68
F015016	PALMER ST	4	Lake Davis/Greenwood	PALMER ST & DANIELS AVE	SW		724 PALMER ST	Non-Compliant	N	N	64
F014946	DANIELS AVE	4	Lake Davis/Greenwood	DANIELS AVE & GREENWOOD ST	SW	N	700 DANIELS AVE	Non-Compliant	N	N	60.5
F027448	GREENWOOD ST	4	Lake Davis/Greenwood	DANIELS AVE & GREENWOOD ST	SW	E	700 DANIELS AVE	Non-Compliant	N	N	60.5
F014991	GREENWOOD ST	4	Lake Davis/Greenwood	MID BLOCK GREENWOOD ST	NA	NA	1508 GREENWOOD ST	Non-Compliant	N	Y	59
F011350	HILLCREST ST	4	Lake Eola Heights	HIGHLAND AVE & HILLCREST ST	SW	N	232 HILLCREST ST	Non-Compliant	N	N	75
F009750	N SUMMERLIN AVE	4	Lake Eola Heights	N SUMMERLIN AVE & E CONCORD ST	SW	E	538 N SUMMERLIN AVE	Non-Compliant	N	N	73.5
F027607	HILLCREST ST	4	Lake Eola Heights	HILLCREST ST & N HYER AVE	NW	E	821 HILLCREST ST	Non-Compliant	N	N	72
F017368	BALTIMORE AVE	3	Lake Formosa	BALTIMORE AV & S LAKE FORMOSA DR	E	NA	600 S LAKE FORMOSA DR	Non-Compliant	N	N	57.5
F006164	LIONEL AVE	5	Lake Mann Estates	LIONEL AVE & W CHURCH ST	NW	NA	274 LIONEL AVE	Non-Compliant	N	N	61
F006173	W CHURCH ST	5	Lake Mann Estates	W CHURCH ST & COLEMAN PL	SW	NA	3242 CHURCH ST	Non-Compliant	N	N	61
F007232	W SOUTH ST	5	Lake Mann Estates	W SOUTH ST & LIONEL AVE	NW	NA	404 LIONEL AVE	Non-Compliant	N	N	61
F008033	FITZGERALD DR	5	Lake Mann Estates	LIPSCOMB PL & FITZGERALD DR	SW	NA	3246 FITZGERALD DR	Non-Compliant	N	N	61
F008008	S COTTAGE HILL RD	5	Lake Mann Estates	FITZGERALD DR & S COTTAGE HILL RD	SW	N	100 S COTTAGE HILL RD	Non-Compliant	N	N	59.5
F008013	FITZGERALD DR	5	Lake Mann Estates	FITZGERALD DR & S COTTAGE HILL RD	SW	E	100 S COTTAGE HILL RD	Non-Compliant	N	N	59.5

Ramp ID	Street Name	Comm. District	Neighborhood	Intersection	Intersect. Quadrant	Ped. Travel Direction	Nearest Parcel Address	Status	Marked Crossing	Midblock Crossing	Sidewalk Priority
F006167	LIONEL AVE	5	Lake Mann Estates	LIONEL AVE & W CHURCH ST	SW	NA	352 LIONEL AVE	Non-Compliant	N	N	58
F006170	W CHURCH ST	5	Lake Mann Estates	W CHURCH ST & COLEMAN PL	SE	NA	355 COLEMAN PL	Non-Compliant	N	N	58
F008025	FITZGERALD DR	5	Lake Mann Estates	FITZGERALD DR & LIONEL AVE	SW	NA	104 LIONEL AVE	Non-Compliant	N	N	58
F007998	S COTTAGE HILL RD	5	Lake Mann Estates	FITZGERALD DR & S COTTAGE HILL RD	NW	S	3115 FITZGERALD DR	Non-Compliant	N	N	53.5
F008003	FITZGERALD DR	5	Lake Mann Estates	FITZGERALD DR & S COTTAGE HILL RD	NW	E	3115 FITZGERALD DR	Non-Compliant	N	N	53.5
F007949	DOMINO DR	5	Lake Mann Estates	DOMI FITZ CT & DOMINO DR & FITZGERALD DR	W	NA	3452 DOMI FITZ CT	Non-Compliant	N	N	50.5
F007990	FITZGERALD DR	5	Lake Mann Estates	DOMI FITZ CT & DOMINO DR & FITZGERALD DR	N	NA	3453 FITZGERALD DR	Non-Compliant	N	N	50.5
F001979	BOGGY CREEK RD	1	Lake Nona South	BOGGY CREEK RD & J LAWSON BLVD	SE	NA	NONE	Non-Compliant	Y	N	12
F013436	WILLIE MAYS PKWY	6	Lake Richmond	WILLIE MAYS PKWY & ALHAMA ST	SW	NA	4502 ALHAMA ST	Non-Compliant	N	N	42
F004664	SANTANA AVE	6	Lake Richmond	SANTANA AVE & VERGARA CT	NW	NA	2543 SANTANA AVE	Non-Compliant	N	N	41
F004668	SANTANA AVE	6	Lake Richmond	SANTANA AVE & VERGARA CT	NE	NA	4684 VERGARA CT	Non-Compliant	N	N	41
F013358	MARBELLO BLVD	6	Lake Richmond	MARBELLO BLVD & MESSINA AVE	SW	NA	2900 MESSINA AVE	Non-Compliant	N	N	41
F013360	MARBELLO BLVD	6	Lake Richmond	MARBELLO BLVD & MESSINA AVE	SW	NA	2900 MESSINA AVE	Non-Compliant	N	N	41
F013381	MARBELLO BLVD	6	Lake Richmond	SANTANA AVE & MARBELLO BLVD	NW	NA	2880 SANTANA AVE	Non-Compliant	N	N	41
F013384	MARBELLO BLVD	6	Lake Richmond	SANTANA AVE & MARBELLO BLVD	NW	NA	2880 SANTANA AVE	Non-Compliant	N	N	41
F013389	SANTANA AVE	6	Lake Richmond	SANTANA AVE & VERGARA CT	NE	NA	4684 VERGARA CT	Non-Compliant	N	N	41
F013393	SANTANA AVE	6	Lake Richmond	SANTANA AVE & VERGARA CT	NW	NA	2543 SANTANA AVE	Non-Compliant	N	N	41
F014073	E CENTRAL BLVD	4	Lawsona/Fern Creek	S BUMBY AVE & E CENTRAL BLVD & N BUMBY AVE	NW	S	2309 E CENTRAL BLVD	Non-Compliant	N	N	77.5
F014075	E CENTRAL BLVD	4	Lawsona/Fern Creek	E CENTRAL BLVD & S GLENWOOD AVE & N GLENWOOD AVE	NE	NA	2309 E CENTRAL BLVD	Non-Compliant	N	N	73.5
F012632	E CENTRAL BLVD	4	Lawsona/Fern Creek	E CENTRAL BLVD & S LAWSONA BLVD & N LAWSONA BLVD	NW	S	1417 E CENTRAL BLVD	Non-Compliant	N	N	73
F013835	E JEFFERSON ST	4	Lawsona/Fern Creek	E JEFFERSON ST & N FERN CREEK AVE	NE	W	1601 E JEFFERSON ST	Non-Compliant	N	N	72.5
F017909	E CENTRAL BLVD	4	Lawsona/Fern Creek	SHINE AVE & E CENTRAL BLVD	NE	E	1407 E CENTRAL BLVD	Non-Compliant	N	N	62

Ramp ID	Street Name	Comm. District	Neighborhood	Intersection	Intersect. Quadrant	Ped. Travel Direction	Nearest Parcel Address	Status	Marked Crossing	Midblock Crossing	Sidewalk Priority
F014009	THORNTON LN	4	Lawsona/Fern Creek	E JACKSON ST & THORNTON LN	NE		1003 E JACKSON ST	Non-Compliant	N	N	60
F014010	THORNTON LN	4	Lawsona/Fern Creek	THORNTON LN & HARWELL ST	SE		1000 HARWELL ST	Non-Compliant	N	N	60
F014173	THORNTON LN	4	Lawsona/Fern Creek	E JACKSON ST & THORNTON LN	SE		1002 E JACKSON ST	Non-Compliant	N	N	60
F013842	SHINE AVE	4	Lawsona/Fern Creek	SHINE AVE & E JEFFERSON ST	NE	W	1401 E JEFFERSON ST	Non-Compliant	N	N	58.5
F001513	S RIO GRANDE AVE	5	Lorna Doone	S RIO GRANDE AVE & W ANDERSON ST	SE		1422 W ANDERSON ST	Non-Compliant	N	N	79.5
F001399	W CHURCH ST	5	Lorna Doone	W CHURCH ST & S DOLLINS AVE	SW	N	2100 W CHURCH ST	Non-Compliant	N	N	78.5
F001536	W ANDERSON ST	5	Lorna Doone	S NASHVILLE AVE & W ANDERSON ST	NE		1347 W ANDERSON ST	Non-Compliant	N	N	67
F001595	W PINE ST	5	Lorna Doone	W PINE ST & S NORTON AVE	SE		1320 W PINE ST	Non-Compliant	N	N	64
F002177	S DOLLINS AVE	5	Lorna Doone	S DOLLINS AVE & W JACKSON ST	NW	NA	220 S DOLLINS AVE	Non-Compliant	N	N	62.5
F005816	ARGOS AVE	5	Malibu Groves	ELMIRA PL & ARGOS AVE	SW	NA	24 ARGOS AVE	Non-Compliant	N	N	66.5
F007361	DORCAS CT	5	Malibu Groves	DORCAS CT & UNNAMED CUL DE SAC	NA	NA	14 DORCAS CT	Non-Compliant	N	N	66.5
F007366	DORCAS CT	5	Malibu Groves	DORCAS CT & UNNAMED CUL DE SAC	NA	NA	14 DORCAS CT	Non-Compliant	N	N	66.5
F007371	DORCAS CT	5	Malibu Groves	DORCAS CT & UNNAMED CUL DE SAC	NA	NA	15 DORCAS CT	Non-Compliant	N	N	66.5
F007375	DORCAS CT	5	Malibu Groves	DORCAS CT & UNNAMED CUL DE SAC	NA	NA	15 DORCAS CT	Non-Compliant	N	N	66.5
F005764	S FANFAIR AVE	5	Malibu Groves	S FANFAIR AV & UNNAMED CUL DE SAC	NA	NA	37 FANFAIR AVE	Non-Compliant	N	N	65.5
F005768	S FANFAIR AVE	5	Malibu Groves	S FANFAIR AV & UNNAMED CUL DE SAC	NA	NA	13 FANFAIR AVE	Non-Compliant	N	N	65.5
F005792	ELMIRA PL	5	Malibu Groves	JUDITH LN & ELMIRA PL	SE	NA	23 JUDITH LN	Non-Compliant	N	N	64.5
F005796	ELMIRA PL	5	Malibu Groves	JUDITH LN & ELMIRA PL	NW	NA	4587 ELMIRA PL	Non-Compliant	N	N	64.5
F005804	ELMIRA PL	5	Malibu Groves	JUDITH LN & ELMIRA PL	SW	NA	32 JUDITH LN	Non-Compliant	N	N	64.5
F005808	ARGOS AVE	5	Malibu Groves	ELMIRA PL & ARGOS AVE	NE	NA	4653 ELMIRA PL	Non-Compliant	N	N	64.5
F005820	ARGOS AVE	5	Malibu Groves	ELMIRA PL & ARGOS AVE	SE	NA	29 ARGOS AVE	Non-Compliant	N	N	64.5
F007635	EBONY ST	5	Malibu Groves	EBONY ST & DANTON AVE	NW	NA	4551 EBONY ST	Non-Compliant	N	N	62.5
F007654	EBONY ST	5	Malibu Groves	EBONY ST & AZORES AVE	SW	NA	428 AZORES AVE	Non-Compliant	N	N	62.5

Ramp ID	Street Name	Comm. District	Neighborhood	Intersection	Intersect. Quadrant	Ped. Travel Direction	Nearest Parcel Address	Status	Marked Crossing	Midblock Crossing	Sidewalk Priority
F007659	EBONY ST	5	Malibu Groves	EBONY ST & AZORES AVE	SE	NA	4602 EBONY ST	Non-Compliant	N	N	62.5
F007673	MALIBU ST	5	Malibu Groves	AZORES AVE & MALIBU ST	NE	NA	4601 MALIBU ST	Non-Compliant	N	N	62.5
F005839	OLIVA ST	5	Malibu Groves	ARGOS AVE & OLIVA ST	NW	NA	288 ARGOS AVE	Non-Compliant	N	N	61.5
F005847	OLIVA ST	5	Malibu Groves	ARGOS AVE & OLIVA ST	NE	NA	4645 OLIVA ST	Non-Compliant	N	N	61.5
F007306	ARGOS AVE	5	Malibu Groves	STARGELL PL & ARGOS AVE	NE	NA	4643 STARGELL PL	Non-Compliant	N	N	61.5
F007310	ARGOS AVE	5	Malibu Groves	STARGELL PL & ARGOS AVE	SE	NA	4640 STARGELL PL	Non-Compliant	N	N	61.5
F007315	SIFFORD LN	5	Malibu Groves	STARGELL PL & SIFFORD LN	SW	NA	206 SIFFORD LN	Non-Compliant	N	N	61.5
F007319	SIFFORD LN	5	Malibu Groves	STARGELL PL & SIFFORD LN	SE	NA	203 SIFFORD LN	Non-Compliant	N	N	61.5
F007329	SIFFORD LN	5	Malibu Groves	STARGELL PL & SIFFORD LN	NW	NA	4571 STARGELL PL	Non-Compliant	N	N	61.5
F007334	OLIVA ST	5	Malibu Groves	OLIVA ST & SIFFORD LN	NE	NA	281 SIFFORD LN	Non-Compliant	N	N	61.5
F007338	OLIVA ST	5	Malibu Groves	OLIVA ST & SIFFORD LN	NW	NA	284 SIFFORD LN	Non-Compliant	N	N	61.5
F005863	OLIVA ST	5	Malibu Groves	OLIVA ST & S FANFAIR AVE	SW	N	344 FANFAIR AVE	Non-Compliant	N	N	61
F005867	OLIVA ST	5	Malibu Groves	OLIVA ST & S FANFAIR AVE	SW	E	344 FANFAIR AVE	Non-Compliant	N	N	61
F007682	GILMAN CIR	5	Malibu Groves	MID BLOCK GILMAN CR	NA	NA	446 GILMAN CIR	Non-Compliant	N	Y	61
F013463	GILMAN CIR	5	Malibu Groves	MID BLOCK GILMAN CR	NA	NA	458 GILMAN CIR	Non-Compliant	N	Y	61
F005919	OLIVA ST	5	Malibu Groves	S FANFAIR AVE & OLIVA ST	NE	W	301 FANFAIR AVE	Non-Compliant	N	N	60
F005923	OLIVA ST	5	Malibu Groves	S FANFAIR AVE & OLIVA ST	NE	S	301 FANFAIR AVE	Non-Compliant	N	N	60
F007621	MALIBU ST	5	Malibu Groves	MALIBU ST & DANTON AVE	NW	NA	4555 MALIBU	Non-Compliant	N	N	59.5
F007631	EBONY ST	5	Malibu Groves	EBONY ST & DANTON AVE	SE	NA	427 DANTON AVE	Non-Compliant	N	N	59.5
F013465	S FANFAIR AVE	5	Malibu Groves	S FANFAIR AVE (BULB ON E SIDE)	SE	W	201 S FANFAIR AVE	Non-Compliant	N	N	59.5
F013468	S FANFAIR AVE	5	Malibu Groves	S FANFAIR AVE (BULB ON E SIDE)	SE	N	201 S FANFAIR AVE	Non-Compliant	N	N	59.5
F013470	S FANFAIR AVE	5	Malibu Groves	S FANFAIR AVE (BULB ON E SIDE)	NE	S	151 S FANFAIR AVE	Non-Compliant	N	N	59.5
F013473	S FANFAIR AVE	5	Malibu Groves	S FANFAIR AVE (BULB ON E SIDE)	NE	W	151 S FANFAIR AVE	Non-Compliant	N	N	59.5

Ramp ID	Street Name	Comm. District	Neighborhood	Intersection	Intersect. Quadrant	Ped. Travel Direction	Nearest Parcel Address	Status	Marked Crossing	Midblock Crossing	Sidewalk Priority
F005927	OLIVA ST	5	Malibu Groves	S FANFAIR AVE & OLIVA ST	NW	NA	300 FANFAIR AVE	Non-Compliant	N	N	58.5
F013659	LAWNE CT	5	Mercy Drive	END OF LAWNE CT	NA	NA	4507 LAWNE CT	Non-Compliant	N	N	54.5
F015055	LAKE LAWNE AVE	5	Mercy Drive	LAKE LAWNE AV & LAWNE BV	SE	NA	4522 LAKE LAWNE AVE	Non-Compliant	N	N	54.5
F022850	FARGO PL	5	Mercy Drive	MID BLOCK FARGO PL	NA	NA	4501 FARGO PL	Non-Compliant	N	Y	54.5
F013386	LAWNE BLVD	5	Mercy Drive	LAWNE BV & LAWNE CT	S	NA	1209 LAWNE BLVD	Non-Compliant	N	N	53.5
F014593	FARGO PL	5	Mercy Drive	FARGO PL & LAWNE BV	NE	NA	1311 LAWNE BLVD	Non-Compliant	N	N	47.5
F013187	ARCH CT	5	Mercy Drive	ARCH ST & ARCH CT	SW	NA	4601 ARCH CT	Non-Compliant	N	N	41.5
F013482	ARCH ST	5	Mercy Drive	ARCH ST & LAWNE BV	SW	E	4700 LAWNE BLVD	Non-Compliant	N	N	41.5
F014545	FARGO PL	5	Mercy Drive	FARGO PL & LAWNE BV	SE	NA	1301 LAWNE BLVD	Non-Compliant	N	N	41.5
F003230	METROCENTER BLVD	5	Metro West	METROCENTER BLVD & PARKING LOT	NW	N	1800 METROCENTER BLVD	Non-Compliant	N	N	54
F029643	AARON H DOWD CT	5	Metro West	AARON H DOWD CT & UNNAMED RD	SE	W	1401 S HIAWASSEE RD	Non-Compliant	N	N	52.5
F012886	WESTGATE DR	5	Metro West	WESTGATE DR & PARKING LOT	NW	NA	5749 WESTGATE DR	Non-Compliant	N	N	49
F000535	N PRIMROSE DR	2	Milk District	N PRIMROSE DR & E JEFFERSON ST	NE	NA	203 N PRIMROSE DR	Non-Compliant	N	N	77.5
F013895	S GRAHAM AVE	4	Milk District	S GRAHAM AVE & E CHURCH ST	NW		101 S BUMBY AVE	Non-Compliant	N	N	77.5
F013905	E JACKSON ST	4	Milk District	E JACKSON ST & S GRAHAM AVE	SW	E	302 S GRAHAM AVE	Non-Compliant	N	N	73.5
F010155	SAN PAULO ST	2	Monterey	SAN PAULO ST & OBISPO AVE	SW	NA	440 OBISPO AVE	Non-Compliant	N	N	64.5
F010159	SAN PAULO ST	2	Monterey	SAN PAULO ST & OBISPO AVE	SE	NA	5200 SAN PAULO ST	Non-Compliant	N	N	64.5
F010195	OBISPO AVE	2	Monterey	LIMA PL & OBISPO AVE	NE	NA	5201 LIMA PL	Non-Compliant	N	N	64.5
F010198	OBISPO AVE	2	Monterey	LIMA PL & OBISPO AVE	SE	NA	5200 LIMA PL	Non-Compliant	N	N	63
F010234	SANTIAGO AVE	2	Monterey	SANTIAGO AVE & ROSEMONT AVE	W	NA	552 SANTIAGO AVE	Non-Compliant	N	N	59
F010238	SANTIAGO AVE	2	Monterey	SANTIAGO AVE & ROSEMONT AVE	S	NA	571 ROSEMONT AVE	Non-Compliant	N	N	59
F010143	ANDES AVE	2	Monterey	SAN PAULO ST & ANDES AVE	NW	NA	5275 SAN PAULO ST	Non-Compliant	N	N	56
F010210	ANDES AVE	2	Monterey	LIMA PL & ANDES AVE	NW	NA	5271 LIMA PL	Non-Compliant	N	N	56

Ramp ID	Street Name	Comm. District	Neighborhood	Intersection	Intersect. Quadrant	Ped. Travel Direction	Nearest Parcel Address	Status	Marked Crossing	Midblock Crossing	Sidewalk Priority
F010214	ANDES AVE	2	Monterey	LIMA PL & ANDES AVE	SW	NA	5270 LIMA PL	Non-Compliant	N	N	56
F010171	SANTIAGO AVE	2	Monterey	OBISPO AVE & SANTIAGO AVE	NW	NA	569 SANTIAGO AVE	Non-Compliant	N	N	54
F010183	SANTIAGO AVE	2	Monterey	OBISPO AVE & SANTIAGO AVE	NE	NA	575 OBISPO AVE	Non-Compliant	N	N	54
F009949	BARCELONA ST	2	Monterey	BARCELONA ST & SANTIAGO AVE	SW	NA	5284 BARCELONA ST	Non-Compliant	N	N	48
F009953	BARCELONA ST	2	Monterey	BARCELONA ST & SANTIAGO AVE	SE	NA	5290 BARCELONA ST	Non-Compliant	N	N	48
F009965	BARCELONA ST	2	Monterey	BARCELONA ST & SANTIAGO AVE	NE	NA	595 SANTIAGO AVE	Non-Compliant	N	N	48
F009969	BARCELONA ST	2	Monterey	BARCELONA ST & SANTIAGO AVE	NW	NA	598 SANTIAGO AVE	Non-Compliant	N	N	48
F010001	BARCELONA ST	2	Monterey	BARCELONA ST & PERU CT	NE	NA	5273 BARCELONA ST	Non-Compliant	N	N	48
F010005	BARCELONA ST	2	Monterey	BARCELONA ST & PERU CT	NW	NA	5251 BARCELONA ST	Non-Compliant	N	N	48
F004868	LENOX BLVD	5	New Malibu	LENOX BLVD & RALEIGH ST	NE	W	4701 RALEIGH ST	Non-Compliant	N	N	81.5
F020597	DADE AVE	3	North Orange	DADE AV & E HAZEL ST	NE	NA	3003 DADE AVE	Non-Compliant	N	N	67.5
F022132	OHIO ST	3	North Orange	MICHIGAN AV & OHIO ST	NW	NA	1820 MICHIGAN AVE	Non-Compliant	N	N	67
F020447	DADE AVE	3	North Orange	DADE AV & E HAZEL ST	SE	NA	300 E HAZEL ST	Non-Compliant	N	N	66.5
F027503	CALVARY ASSEMBLY ENTRANCE RD	3	North Orange	CALVARY ASSEMBLY ENTRANCE RD & MICHIGAN AVE & OHIO ST	SE	NW	1820 MICHIGAN AVE	Non-Compliant	N	N	65.5
F020376	E EVANS ST	3	North Orange	E EVANS ST & MCRAE AV	NW	NA	2909 N ORANGE AVE	Non-Compliant	N	N	61.5
F030990	BAY RUN ST	3	North Orange	AT BEN OF BAY RUN ST & DADE AV	N/A	NA	300 BAY RUN ST	Non-Compliant	N	N	61.5
F012985	HIGHLAND AVE	3	North Quarter	PARK LAKE CR & HIGHLAND AV & PARK LAKE ST	NW	S	800 HIGHLAND AVE	Non-Compliant	N	N	81
F011962	IRMA AVE	3	North Quarter	PARK LAKE ST & IRMA AV	SE	N	200 PARK LAKE ST	Non-Compliant	N	N	76.5
F012340	IRMA AVE	3	North Quarter	IRMA AV & ZELMA ST	NW	NA	734 IRMA AVE	Non-Compliant	N	N	76.5
F012822	IRMA AVE	3	North Quarter	PARK LAKE ST & IRMA AV	SW	N	136 PARK LAKE ST	Non-Compliant	N	N	76.5
F012828	IRMA AVE	3	North Quarter	PARK LAKE ST & IRMA AV	SE	W	200 PARK LAKE ST	Non-Compliant	N	N	76.5
F012997	IRMA AVE	3	North Quarter	PARK LAKE ST & IRMA AV	NE	S	203 PARK LAKE ST	Non-Compliant	N	N	76.5

Ramp ID	Street Name	Comm. District	Neighborhood	Intersection	Intersect. Quadrant	Ped. Travel Direction	Nearest Parcel Address	Status	Marked Crossing	Midblock Crossing	Sidewalk Priority
F013057	IRMA AVE	3	North Quarter	PARK LAKE ST & IRMA AV	NE	W	203 PARK LAKE ST	Non-Compliant	N	N	76.5
F023256	IRMA AVE	3	North Quarter	PARK LAKE ST & IRMA AV	SW	E	136 PARK LAKE ST	Non-Compliant	N	N	76.5
F013073	IRMA AVE	3	North Quarter	PARK LAKE ST & IRMA AV	NW	E	131 PARK LAKE ST	Non-Compliant	N	N	75
F027658	N GARLAND AVE	3	North Quarter	N GARLAND AVE & UNNAMED RD	NE	SW	998 LEGION PL	Non-Compliant	N	N	70.5
F015361	LEGION PL	3	North Quarter	S IVANHOE BV & LEGION PL	NE	NA	75 S IVANHOE BLVD	Non-Compliant	N	N	61.5
F009694	SILK BAY PL	1	Northlake Park at Lake Nona	MID BLOCK SILK BAY PL	NA	NA	OPPOSITE 8947 SILK BAY PL	Non-Compliant	N	Y	20.5
F009697	SILK BAY PL	1	Northlake Park at Lake Nona	MID BLOCK SILK BAY PL	SW	NA	OPPOSITE 8923 SILK BAY PL	Non-Compliant	N	Y	20.5
F009700	SILK BAY PL	1	Northlake Park at Lake Nona	SALT MARSH LN & SILK BAY PL	W	NA	OPPOSITE 8905 SILK BAY PL	Non-Compliant	N	N	20.5
F009704	SILK BAY PL	1	Northlake Park at Lake Nona	MID BLOCK SILK BAY PL	E	NA	OPPOSITE 8821 SILK BAY PL	Non-Compliant	N	Y	20.5
F009716	SILK BAY PL	1	Northlake Park at Lake Nona	DEWFLOWER LN & SILK BAY PL	S	NA	OPPOSITE 8773 SILK BAY PL	Non-Compliant	N	N	20.5
F009720	SILK BAY PL	1	Northlake Park at Lake Nona	MID BLOCK SILK BAY PL	SW	NA	OPPOSITE 8755 SILK BAY PL	Non-Compliant	N	Y	20.5
F009724	SILK BAY PL	1	Northlake Park at Lake Nona	MID BLOCK SILK BAY PL	NA	NA	OPPOSITE 8731 SILK BAY PL	Non-Compliant	N	Y	20.5
F009728	SILK BAY PL	1	Northlake Park at Lake Nona	MID BLOCK SILK BAY PL	NE	NA	OPPOSITE 8713 SILK BAY PL	Non-Compliant	N	Y	20.5
F009744	SWEETLEAF ST	1	Northlake Park at Lake Nona	MID BLOCK SILK BAY PL	NA	NA	OPPOSITE 8965 SILK BAY PL	Non-Compliant	N	Y	20.5
F009781	LOBLOLLY PINE CIR	1	Northlake Park at Lake Nona	LOBLOLLY PINE CIR & SUNBONNET ST	W	NA	OPPOSITE 10100 LOBLOLLY PINE CIR	Non-Compliant	N	N	20.5
F009785	COCO PLUM PL	1	Northlake Park at Lake Nona	MID BLOCK COCO PLUM PL	NA	NA	OPPOSITE 8763 COCO PLUM PL	Non-Compliant	N	Y	14.5
F020864	CHICHESTER ST	3	Orwin Manor	SHROPSHIRE RD & CHICHESTER ST & N MILLS AV	NE	S	1201 CHICHESTER ST	Non-Compliant	N	N	70
F020936	NOTTINGHAM ST	3	Orwin Manor	SHROPSHIRE RD & NOTTINGHAM ST	SE	N	1206 NOTTINGHAM ST	Non-Compliant	N	N	70
F023215	WILKINSON ST	3	Orwin Manor	WILKINSON ST & NOTTINGHAM ST	NW	S	725 WILKINSON ST	Non-Compliant	N	N	54
F023221	WESTCHESTER AVE	3	Orwin Manor	WILKINSON ST & WESTCHESTER AV	NW	E	837 WILKINSON ST	Non-Compliant	N	N	52
F020722	NOTTINGHAM ST	3	Orwin Manor	NOTTINGHAM ST & WESTCHESTER AV	SW	E	866 NOTTINGHAM ST	Non-Compliant	N	N	48
F020929	NOTTINGHAM ST	3	Orwin Manor	SHERWOOD RD & NOTTINGHAM ST	SW	N	1256 NOTTINGHAM ST	Non-Compliant	N	N	48
F022756	NOTTINGHAM ST	3	Orwin Manor	SHERWOOD RD & NOTTINGHAM ST	SE	N	1300 NOTTINGHAM ST	Non-Compliant	N	N	48

Ramp ID	Street Name	Comm. District	Neighborhood	Intersection	Intersect. Quadrant	Ped. Travel Direction	Nearest Parcel Address	Status	Marked Crossing	Midblock Crossing	Sidewalk Priority
F020752	WESTCHESTER AVE	3	Orwin Manor	WILKINSON ST & WESTCHESTER AV	SE	N	3041 WESTCHESTER AVE	Non-Compliant	N	N	45
F020772	WESTCHESTER AVE	3	Orwin Manor	WILKINSON ST & WESTCHESTER AV	NE	S	1001 WILKINSON ST	Non-Compliant	N	N	45
F020773	WESTCHESTER AVE	3	Orwin Manor	WILKINSON ST & WESTCHESTER AV	NW	S	837 WILKINSON ST	Non-Compliant	N	N	45
F020780	WESTCHESTER AVE	3	Orwin Manor	WILKINSON ST & WESTCHESTER AV	NE	W	1001 WILKINSON ST	Non-Compliant	N	N	45
F020859	CHICHESTER ST	3	Orwin Manor	CHICHESTER ST & WESTCHESTER AV	SE	W	1000 CHICHESTER ST	Non-Compliant	N	N	45
F020879	CHICHESTER ST	3	Orwin Manor	CHICHESTER ST & WESTCHESTER AV	NE	W	1001 CHICHESTER ST	Non-Compliant	N	N	45
F023209	WESTCHESTER AVE	3	Orwin Manor	WILKINSON ST & WESTCHESTER AV	SE	W	3041 WESTCHESTER AVE	Non-Compliant	N	N	45
F023219	WESTCHESTER AVE	3	Orwin Manor	CHICHESTER ST & WESTCHESTER AV	SW	E	3212 WESTCHESTER AVE	Non-Compliant	N	N	45
F020845	CHICHESTER ST	3	Orwin Manor	MIDDLESEX RD & CHICHESTER ST	NW	NA	1423 CHICHESTER ST	Non-Compliant	N	N	40.5
F020285	BEVERLY CT	3	Orwin Manor	ALLEY 2 & BEVERLY CT	SW	NA	1303 DORCHESTER ST	Non-Compliant	N	N	39
F020289	BEVERLY CT	3	Orwin Manor	DORCHESTER ST & BEVERLY CT	SE	NA	1303 DORCHESTER ST	Non-Compliant	N	N	39
F022754	WILKINSON ST	3	Orwin Manor	MIDDLESEX RD & WILKINSON ST	NE	E	3202 MIDDLESEX RD	Non-Compliant	N	N	37.5
F021088	GRANT BLVD	3	Palomar	MAURY RD & GRANT BV	NE	NA	3501 GRANT BLVD	Non-Compliant	N	N	76
F021085	GRANT BLVD	3	Palomar	MAURY RD & GRANT BV	NW	NA	3500 GRANT BLVD	Non-Compliant	N	N	71.5
F021093	MAURY RD	3	Palomar	MAURY RD & N WESTMORELAND DR	NW	NA	3500 N WESTMORELAND DR	Non-Compliant	N	N	70
F021095	MAURY RD	3	Palomar	MAURY RD & N WESTMORELAND DR	NE	NA	3501 N WESTMORELAND DR	Non-Compliant	N	N	70
F021260	ARTHUR ST	3	Palomar	LAKE SARAH DR & ARTHUR ST	N	SW	1523 ARTHUR ST	Non-Compliant	N	N	42.5
F022833	ANCHOR CT	3	Palomar	ANCHOR CT & NEPTUNE DR	S	NW	1500 ANCHOR CT	Non-Compliant	N	N	42.5
F022834	ANCHOR CT	3	Palomar	ANCHOR CT & NEPTUNE DR	E	NW	1408 ANCHOR CT	Non-Compliant	N	N	42.5
F021284	ANCHOR CT	3	Palomar	ARTHUR ST & ANCHOR CT	NW	S	1319 ARTHUR ST	Non-Compliant	N	N	39.5
F021286	ANCHOR CT	3	Palomar	ARTHUR ST & ANCHOR CT	NE	S	4003 ANCHOR WAY	Non-Compliant	N	N	39.5
F023081	HIGHLAND AVE	3	Park Lake/Highland	PARK LAKE CR & HIGHLAND AV & PARK LAKE ST	SE	W	723 HIGHLAND AVE	Non-Compliant	N	N	81
F013086	HIGHLAND AVE	3	Park Lake/Highland	PARK LAKE CR & HIGHLAND AV & PARK LAKE ST	NE	W	307 PARK LAKE CIR	Non-Compliant	N	N	77

Ramp ID	Street Name	Comm. District	Neighborhood	Intersection	Intersect. Quadrant	Ped. Travel Direction	Nearest Parcel Address	Status	Marked Crossing	Midblock Crossing	Sidewalk Priority
F016628	ALDEN RD	3	Park Lake/Highland	ALDEN RD & BROOKHAVEN DR	SE	NA	1300 FERRIS AVE	Non-Compliant	N	N	72.5
F016851	ALDEN RD	3	Park Lake/Highland	ALDEN RD & BROOKHAVEN DR	NE	NA	503 BROOKHAVEN DR	Non-Compliant	N	N	72.5
F023093	N SUMMERLIN AVE	3	Park Lake/Highland	N SUMMERLIN AV & WOODWARD ST	SW	E	647 E COLONIAL DR	Non-Compliant	N	N	70
F012190	N HYER AVE	3	Park Lake/Highland	WOODWARD ST & N HYER AV	NW	NA	730 N HYER AVE	Non-Compliant	N	N	69
F016095	S OSCEOLA AVE	4	Pineloch	S OSCEOLA AVE & SHANNON RD & E ILLIANA ST	SE	NA	2873 S OSCEOLA AVE	Non-Compliant	N	N	69
F019282	LYNX LN	3	Princeton/Silver Star	N TEXAS AV & LYNX LN	E	NA	1940 TRAYLOR BLVD	Non-Compliant	N	N	37
F013300	PRINCE HALL BLVD	6	Richmond Estates	PRINCE HALL BLVD & LAKE RICHMOND DR & SOLOMON DR	S	NA	4370 PRINCE HALL BLVD	Non-Compliant	N	N	67.5
F013338	SOLOMON DR	6	Richmond Estates	SOLOMON DR (BEND)	SE	W	4326 SOLOMON DR	Non-Compliant	N	N	67.5
F004492	PRINCE HALL BLVD	6	Richmond Estates	PRINCE HALL BLVD & TOM SKINNER WAY	N	NA	4305 PRINCE HALL BLVD	Non-Compliant	N	N	63.5
F013285	PRINCE HALL BLVD	6	Richmond Estates	PRINCE HALL BLVD & TOM SKINNER WAY	N	NA	4305 PRINCE HALL BLVD	Non-Compliant	N	N	63.5
F013297	PRINCE HALL BLVD	6	Richmond Estates	PRINCE HALL BLVD & LAKE RICHMOND DR & SOLOMON DR	S	NA	4370 PRINCE HALL BLVD	Non-Compliant	N	N	60.5
F013342	SOLOMON DR	6	Richmond Estates	SOLOMON DR (BEND)	SE	N	4326 SOLOMON DR	Non-Compliant	N	N	60.5
F004108	PRINCE HALL BLVD	6	Richmond Estates	PRINCE HALL BLVD & LAKE RICHMOND DR & SOLOMON DR	S	NA	4370 PRINCE HALL BLVD	Non-Compliant	N	N	59
F004112	LAKE RICHMOND DR	6	Richmond Estates	PRINCE HALL BLVD & LAKE RICHMOND DR & SOLOMON DR	SW	NA	4372 LAKE RICHMOND DR	Non-Compliant	N	N	59
F013334	LAKE RICHMOND DR	6	Richmond Estates	PRINCE HALL BLVD & LAKE RICHMOND DR & SOLOMON DR	SW	NA	4372 LAKE RICHMOND DR	Non-Compliant	N	N	59
F004724	LAKE RICHMOND DR	6	Richmond Estates	MID BLOCK LAKE RICHMOND DR	NA	NA	4226 LAKE RICHMOND DR	Non-Compliant	N	Y	56
F004728	LAKE RICHMOND DR	6	Richmond Estates	MID BLOCK LAKE RICHMOND DR	NA	NA	4238 LAKE RICHMOND DR	Non-Compliant	N	Y	56
F004732	LAKE RICHMOND DR	6	Richmond Estates	LAKE RICHMOND DR & TOM SKINNER WAY	E	SW	4298 LAKE RICHMOND DR	Non-Compliant	N	N	56
F013313	LAKE RICHMOND DR	6	Richmond Estates	MID BLOCK LAKE RICHMOND DR	NA	NA	4226 LAKE RICHMOND DR	Non-Compliant	N	Y	56
F013319	LAKE RICHMOND DR	6	Richmond Estates	MID BLOCK LAKE RICHMOND DR	NA	NA	4238 LAKE RICHMOND DR	Non-Compliant	N	Y	56
F013327	LAKE RICHMOND DR	6	Richmond Estates	LAKE RICHMOND DR & TOM SKINNER WAY	N	NA	4304 LAKE RICHMOND DR	Non-Compliant	N	N	56
F003855	S IVEY LN	6	Richmond Heights	CEPEDA ST & S IVEY LN	SW	NA	4400 CEPEDA ST	Non-Compliant	N	N	69.5
F013014	WILLIE MAYS PKWY	6	Richmond Heights	WILLIE MAYS PKWY & CEPEDA ST	NE	NA	4561 CEPEDA ST	Non-Compliant	N	N	69.5

Ramp ID	Street Name	Comm. District	Neighborhood	Intersection	Intersect. Quadrant	Ped. Travel Direction	Nearest Parcel Address	Status	Marked Crossing	Midblock Crossing	Sidewalk Priority
F013069	S IVEY LN	6	Richmond Heights	CEPEDA ST & S IVEY LN	SW	NA	4400 CEPEDA ST	Non-Compliant	N	N	69.5
F005277	COVINGTON ST	6	Richmond Heights	BELAFONTE LN & COVINGTON ST	SW	NA	4120 COVINGTON ST	Non-Compliant	N	N	68.5
F013166	COVINGTON ST	6	Richmond Heights	BELAFONTE LN & COVINGTON ST	SW	NA	4120 COVINGTON ST	Non-Compliant	N	N	68.5
F013156	WILLIE MAYS PKWY	6	Richmond Heights	WILLIE MAYS PKWY & KIRKLAND BLVD	NE	NA	4597 KIRKLAND BLVD	Non-Compliant	N	N	67.5
F003645	CEPEDA ST	6	Richmond Heights	CEPEDA ST & CRESTLAWN AVE	SE	NA	1605 CRESTLAWN AVE	Non-Compliant	N	N	66.5
F003657	CEPEDA ST	6	Richmond Heights	CEPEDA ST & CRESTLAWN AVE	SW	NA	1604 CRESTLAWN AVE	Non-Compliant	N	N	66.5
F003851	S IVEY LN	6	Richmond Heights	CEPEDA ST & S IVEY LN	NW	NA	4401 CEPEDA ST	Non-Compliant	N	N	66.5
F013050	S IVEY LN	6	Richmond Heights	CASSIUS ST & S IVEY LN	SE	NA	4378 CASSIUS ST	Non-Compliant	N	N	66.5
F013067	S IVEY LN	6	Richmond Heights	CEPEDA ST & S IVEY LN	SW	NA	4400 CEPEDA ST	Non-Compliant	N	N	66.5
F003794	OWENS ST	6	Richmond Heights	OWENS ST & HORNE AVE	SW	NA	1822 HORNE AVE	Non-Compliant	N	N	65.5
F013210	GAMMON LN	6	Richmond Heights	GAMMON LN & NIMONS ST	NW	NA	1666 GAMMON LN	Non-Compliant	N	N	65.5
F013270	COVINGTON ST	6	Richmond Heights	COVINGTON ST & HORNE AVE	NW	NA	1910 HORNE AVE	Non-Compliant	N	N	65.5
F013273	COVINGTON ST	6	Richmond Heights	COVINGTON ST & HORNE AVE	NW	NA	1910 HORNE AVE	Non-Compliant	N	N	65.5
F003740	FORD ST	6	Richmond Heights	FORD ST & BANKS AVE	SE	NA	4096 FORD ST	Non-Compliant	N	N	64
F002231	AARON AVE	6	Richmond Heights	PATTERSON AVE & AARON AVE	NW	NA	4301 PATTERSON AVE	Non-Compliant	N	N	63.5
F002317	S IVEY LN	6	Richmond Heights	CASSIUS ST & S IVEY LN	SE	NA	4378 CASSIUS ST	Non-Compliant	N	N	63.5
F003902	WILLIE MAYS PKWY	6	Richmond Heights	WILLIE MAYS PKWY & CASSIUS ST	NE	NA	4565 CASSIUS ST	Non-Compliant	N	N	63.5
F006518	S IVEY LN	6	Richmond Heights	S IVEY LN & BANNEKA ST	NW	NA	1854 S IVEY LN	Non-Compliant	N	N	63.5
F013178	AARON AVE	6	Richmond Heights	AARON AVE & OWENS ST	NE	NA	1831 AARON AVE	Non-Compliant	N	N	63.5
F013281	ATTUCKS AVE	6	Richmond Heights	ATTUCKS AVE & COVINGTON ST	SE	NA	4244 COVINGTON ST	Non-Compliant	N	N	62.5
F003638	CEPEDA ST	6	Richmond Heights	CEPEDA ST & CRESTHAVEN AVE	SE	NA	1603 CRESTHAVEN AVE	Non-Compliant	N	N	61.5
F013224	CEPEDA ST	6	Richmond Heights	CEPEDA ST & CRESTHAVEN AVE	SW	NA	1600 CRESTHAVEN AVE	Non-Compliant	N	N	61.5
F002313	S IVEY LN	6	Richmond Heights	CASSIUS ST & S IVEY LN	NE	NA	4385 CASSIUS ST	Non-Compliant	N	N	60.5

Ramp ID	Street Name	Comm. District	Neighborhood	Intersection	Intersect. Quadrant	Ped. Travel Direction	Nearest Parcel Address	Status	Marked Crossing	Midblock Crossing	Sidewalk Priority
F003806	ATTUCKS AVE	6	Richmond Heights	OWENS ST & ATTUCKS AVE	NW	NA	1830 ATTUCKS AVE	Non-Compliant	N	N	60.5
F003816	AARON AVE	6	Richmond Heights	AARON AVE & OWENS ST	NE	NA	1831 AARON AVE	Non-Compliant	N	N	60.5
F003820	AARON AVE	6	Richmond Heights	AARON AVE & OWENS ST	SE	NA	1859 AARON AVE	Non-Compliant	N	N	60.5
F006498	S IVEY LN	6	Richmond Heights	S IVEY LN & BROOKE ST	NW	NA	4403 BROOKE ST	Non-Compliant	N	N	60.5
F006502	S IVEY LN	6	Richmond Heights	S IVEY LN & BROOKE ST	SW	NA	4406 BROOKE ST	Non-Compliant	N	N	60.5
F006506	S IVEY LN	6	Richmond Heights	S IVEY LN & MARSHALL ST	NW	NA	4401 MARSHALL ST	Non-Compliant	N	N	60.5
F006510	S IVEY LN	6	Richmond Heights	S IVEY LN & MARSHALL ST	SW	NA	4404 MARSHALL ST	Non-Compliant	N	N	60.5
F006530	WILLIE MAYS PKWY	6	Richmond Heights	BANNEKA ST & WILLIE MAYS PKWY	NE	NA	5083 BANNEKA ST	Non-Compliant	N	N	60.5
F006542	WILLIE MAYS PKWY	6	Richmond Heights	WELDON PL & WILLIE MAYS PKWY	SE	NA	4556 WELDON PL	Non-Compliant	N	N	60.5
F006738	ATTUCKS AVE	6	Richmond Heights	OWENS ST & ATTUCKS AVE	SW	NA	1856 ATTUCKS AVE	Non-Compliant	N	N	60.5
F012980	WILLIE MAYS PKWY	6	Richmond Heights	BANNEKA ST & WILLIE MAYS PKWY	NE	NA	5083 BANNEKA ST	Non-Compliant	N	N	60.5
F013043	AARON AVE	6	Richmond Heights	AARON AVE & CASSIUS ST	NW	NA	4303 CASSIUS ST	Non-Compliant	N	N	60.5
F013047	S IVEY LN	6	Richmond Heights	CASSIUS ST & S IVEY LN	SE	NA	4378 CASSIUS ST	Non-Compliant	N	N	60.5
F013094	S IVEY LN	6	Richmond Heights	S IVEY LN & BROOKE ST	SW	NA	4406 BROOKE ST	Non-Compliant	N	N	60.5
F013108	WILLIE MAYS PKWY	6	Richmond Heights	BROOKE ST & WILLIE MAYS PKWY	SE	NA	4536 BROOKE ST	Non-Compliant	N	N	60.5
F013125	S IVEY LN	6	Richmond Heights	S IVEY LN & MARSHALL ST	SW	NA	4404 MARSHALL ST	Non-Compliant	N	N	60.5
F013127	S IVEY LN	6	Richmond Heights	S IVEY LN & MARSHALL ST	SW	NA	4404 MARSHALL ST	Non-Compliant	N	N	60.5
F013190	ATTUCKS AVE	6	Richmond Heights	OWENS ST & ATTUCKS AVE	NW	NA	1830 ATTUCKS AVE	Non-Compliant	N	N	60.5
F006538	WILLIE MAYS PKWY	6	Richmond Heights	WELDON PL & WILLIE MAYS PKWY	NE	NA	4567 WELDON PL	Non-Compliant	N	N	59
F013153	WILLIE MAYS PKWY	6	Richmond Heights	WILLIE MAYS PKWY & KIRKLAND BLVD	NE	NA	4597 KIRKLAND BLVD	Non-Compliant	N	N	59
F004804	PATTERSON AVE	6	Richmond Heights	PATTERSON AVE & KING COLE BLVD	NW	S	2004 PATTERSON AVE	Non-Compliant	N	N	57.5
F006446	PATTERSON AVE	6	Richmond Heights	PATTERSON AVE & KING COLE BLVD	NE	W	2043 PATTERSON AVE	Non-Compliant	N	N	57.5
F006554	KING COLE BLVD	6	Richmond Heights	KING COLE BLVD & WILLIE MAYS PKWY	NE	S	4561 KING COLE BLVD	Non-Compliant	N	N	57.5

Ramp ID	Street Name	Comm. District	Neighborhood	Intersection	Intersect. Quadrant	Ped. Travel Direction	Nearest Parcel Address	Status	Marked Crossing	Midblock Crossing	Sidewalk Priority
F006558	KING COLE BLVD	6	Richmond Heights	KING COLE BLVD & WILLIE MAYS PKWY	NW	S	2002 WILLIE MAYS PKWY	Non-Compliant	N	N	57.5
F013096	S IVEY LN	6	Richmond Heights	S IVEY LN & BROOKE ST	SW	NA	4406 BROOKE ST	Non-Compliant	N	N	57.5
F003914	RAVENALL AVE	6	Richmond Heights	WHEATLEY ST & RAVENALL AVE	NE	NA	1725 RAVENALL AVE	Non-Compliant	N	N	56.5
F003918	RAVENALL AVE	6	Richmond Heights	WHEATLEY ST & RAVENALL AVE	SE	NA	1743 RAVENALL AVE	Non-Compliant	N	N	56.5
F006514	S IVEY LN	6	Richmond Heights	S IVEY LN & BANNEKA ST	SW	NA	1862 S IVEY LN	Non-Compliant	N	N	53.5
F013076	S IVEY LN	6	Richmond Heights	S IVEY LN & BANNEKA ST	NW	NA	1854 S IVEY LN	Non-Compliant	N	N	53.5
F013079	S IVEY LN	6	Richmond Heights	S IVEY LN & BANNEKA ST	NW	NA	1854 S IVEY LN	Non-Compliant	N	N	53.5
F006470	WILLIE MAYS PKWY	6	Richmond Heights	WILLIE MAYS PKWY & MARSHALL ST	S	SW	4578 MARSHALL ST	Non-Compliant	N	N	51.5
F004413	GULFSTREAM RD	6	Rio Grande Park	GULFSTREAM RD & MARATHON AVE	SE	W	2921 MARATHON AVE	Non-Compliant	N	N	57
F013264	MINOSO ST	6	Roosevelt Park	MINOSO ST & AMAROS AVE	SE	NA	4188 MINOSO AVE	Non-Compliant	N	N	64
F019577	LAKE SHORE DR	3	Rose Isle	SHOREHAM RD & LAKE SHORE DR	NW	S	1661 LAKE SHORE DR	Non-Compliant	N	N	39
F019754	LLEWELYN AVE	3	Rose Isle	SHREWSBURY RD & LLEWELYN AV	SW	E	2440 SHREWSBURY RD	Non-Compliant	N	N	37.5
F019755	LLEWELYN AVE	3	Rose Isle	SHREWSBURY RD & LLEWELYN AV	SW	N	2440 SHREWSBURY RD	Non-Compliant	N	N	37.5
F019771	LLEWELYN AVE	3	Rose Isle	SHREWSBURY RD & LLEWELYN AV	NW	S	2504 SHREWSBURY RD	Non-Compliant	N	N	37.5
F019783	LLEWELYN AVE	3	Rose Isle	SHREWSBURY RD & LLEWELYN AV	NW	E	2504 SHREWSBURY RD	Non-Compliant	N	N	37.5
F021579	NORTH LN	3	Rosemont	NORTH LN & ROSE BAY DR	N	SW	OPPOSITE 4548 NORTH LN	Non-Compliant	N	N	58
F021482	CRIMSON CT	3	Rosemont	SOUTH LAKE ORLANDO PY & CRIMSON CT	W	SE	4500 CRIMSON CT	Non-Compliant	N	N	54
F021489	CRIMSON CT	3	Rosemont	SOUTH LAKE ORLANDO PY & CRIMSON CT	N	SE	4501 CRIMSON CT	Non-Compliant	N	N	54
F021511	ROSE PETAL LN	3	Rosemont	ROSE PETAL LN & UNNAMED CUL DE SAC	NA	NA	3974 ROSE PETAL LN	Non-Compliant	N	N	51
F021526	ROSE OF SHARON DR	3	Rosemont	ROSE OF SHARON DR & ROSE OF TARA WY	NW	E	4601 ROSE OF TARA WAY	Non-Compliant	N	N	48
F022614	ROSE OF SHARON DR	3	Rosemont	ROSE OF SHARON DR & ROSE OF TARA WY	SW	E	3938 ROSE OF SHARON DR	Non-Compliant	N	N	48
F021485	ROSE OF SHARON DR	3	Rosemont	ROSE PETAL LN & ROSE OF SHARON DR	W	SE	3892 ROSE OF SHARON DR	Non-Compliant	N	N	46.5
F021595	LAKE BREEZE DR	3	Rosemont	LAKE BREEZE DR & NORTH LAKE ORLANDO PY	E	NA	3805 N LAKE ORLANDO PKWY	Non-Compliant	N	N	46

Ramp ID	Street Name	Comm. District	Neighborhood	Intersection	Intersect. Quadrant	Ped. Travel Direction	Nearest Parcel Address	Status	Marked Crossing	Midblock Crossing	Sidewalk Priority
F021390	PAGEANT WAY	3	Rosemont	SOUTH LAKE ORLANDO PY & PAGEANT WY	W	NE	4516 S LAKE ORLANDO PKWY	Non-Compliant	N	N	45
F021519	ROSE OF SHARON DR	3	Rosemont	ROSE OF SHARON DR & ROSE OF TARA WY	SE	W	3941 ROSE OF SHARON DR	Non-Compliant	N	N	42
F021524	ROSE OF SHARON DR	3	Rosemont	ROSE OF SHARON DR & ROSE OF TARA WY	NE	W	3969 ROSE OF TARA WAY	Non-Compliant	N	N	42
F021407	PAGEANT WAY	3	Rosemont	ROSE OF SHARON DR & PAGEANT WY	SE	W	3746 ROSE OF SHARON DR	Non-Compliant	N	N	40.5
F022626	RAMBLING ROSE CT	3	Rosemont	RAMBLING ROSE CT & ROSE OF SHARON DR	SE	W	3759 RAMBLING ROSE CT	Non-Compliant	N	N	40.5
F021808	CHEROKEE ROSE DR	3	Rosemont North	CHEROKEE ROSE DR & SIGNAL HILL RD	NE	S	4949 SIGNAL HILL RD	Non-Compliant	N	N	47.5
F020987	SEABOARD RD	3	Seaboard Industrial	SEABOARD RD & UNNAMED ACCESS RD	NE	NA	3015 COAST LINE DR	Non-Compliant	N	N	59
F020877	MERCY DR	3	Seaboard Industrial	MERCY DR & SEABOARD RD	SE	NA	3001 MERCY DR	Non-Compliant	Y	N	45.5
F032096	CENTER LP	3	Seaboard Industrial	CENTER LP & UNNAMED DRIVEWAY	SW	E	3856 CENTER LOOP	Non-Compliant	N	N	25
F021463	NORTH LN	3	Signal Hill	NORTH LN & WATCH HILL RD	SW	N	4396 WATCH HILL RD	Non-Compliant	Y	N	67.5
F021600	NORTH LN	3	Signal Hill	NORTH LN & WATCH HILL RD	SE	N	4882 NORTH LN	Non-Compliant	N	N	67.5
F021497	NORWALK PL	3	Signal Hill	WATCH HILL RD & NORWALK PL	SE	W	4874 NORWALK PL	Non-Compliant	N	N	62.5
F021498	NORWALK PL	3	Signal Hill	WATCH HILL RD & NORWALK PL	SE	N	4874 NORWALK PL	Non-Compliant	N	N	62.5
F021502	NORWALK PL	3	Signal Hill	WATCH HILL RD & NORWALK PL	NE	S	4875 NORWALK PL	Non-Compliant	N	N	62.5
F021507	NORWALK PL	3	Signal Hill	WATCH HILL RD & NORWALK PL	NE	W	4875 NORWALK PL	Non-Compliant	N	N	62.5
F021563	NANTUCKET LN	3	Signal Hill	NANTUCKET LN & WATCH HILL RD	NE	W	4879 NANTUCKET LN	Non-Compliant	N	N	58.5
F021566	STONY BROOK LN	3	Signal Hill	WATCH HILL RD & STONY BROOK LN	SE	W	4880 STONY BROOK LN	Non-Compliant	N	N	58.5
F021573	STONY BROOK LN	3	Signal Hill	WATCH HILL RD & STONY BROOK LN	NE	W	4881 STONY BROOK LN	Non-Compliant	N	N	58.5
F021784	LAKE RIDGE RD	3	Signal Hill	NEPONSET AV & LAKE RIDGE RD	NW	NA	4719 LAKE RIDGE RD	Non-Compliant	N	N	58.5
F022510	WATCH HILL RD	3	Signal Hill	NANTUCKET LN & WATCH HILL RD	SE	W	4878 NANTUCKET LN	Non-Compliant	N	N	58.5
F021681	LIGHTHOUSE LN	3	Signal Hill	SIGNAL HILL RD & LIGHTHOUSE LN	E	NA	4788 LIGHTHOUSE CIR	Non-Compliant	N	N	57
F021364	CARMEL ST	3	Signal Hill	CARMEL ST & TAM DR	SE	NA	4708 CARMEL ST	Non-Compliant	N	N	56.5
F021369	KITTY HAWK AVE	3	Signal Hill	MONTAUK ST & KITTY HAWK AV	SW	NA	3734 KITTY HAWK AVE	Non-Compliant	N	N	56.5

Ramp ID	Street Name	Comm. District	Neighborhood	Intersection	Intersect. Quadrant	Ped. Travel Direction	Nearest Parcel Address	Status	Marked Crossing	Midblock Crossing	Sidewalk Priority
F021371	CARMEL ST	3	Signal Hill	CARMEL ST & TAM DR	NE	NA	4709 CARMEL ST	Non-Compliant	N	N	56.5
F021394	CARMEL ST	3	Signal Hill	CARMEL ST & TAM DR	SW	E	4726 CARMEL ST	Non-Compliant	N	N	56.5
F021395	CARMEL ST	3	Signal Hill	CARMEL ST & TAM DR	SW	N	4726 CARMEL ST	Non-Compliant	N	N	56.5
F021396	CARMEL ST	3	Signal Hill	CARMEL ST & TAM DR	NW	S	4725 CARMEL ST	Non-Compliant	N	N	56.5
F021403	CARMEL ST	3	Signal Hill	CARMEL ST & TAM DR	NW	E	4725 CARMEL ST	Non-Compliant	N	N	56.5
F021404	MONTAUK ST	3	Signal Hill	MONTAUK ST & TAM DR	SE	NA	4718 MONTAUK ST	Non-Compliant	N	N	56.5
F021416	MONTAUK ST	3	Signal Hill	MONTAUK ST & TAM DR	SW	E	4720 MONTAUK ST	Non-Compliant	N	N	56.5
F021417	MONTAUK ST	3	Signal Hill	MONTAUK ST & TAM DR	SW	N	4720 MONTAUK ST	Non-Compliant	N	N	56.5
F021420	MONTAUK ST	3	Signal Hill	MONTAUK ST & TAM DR	NW	E	4717 MONTAUK ST	Non-Compliant	N	N	56.5
F021422	MONTAUK ST	3	Signal Hill	MONTAUK ST & TAM DR	NE	NA	4715 MONTAUK ST	Non-Compliant	N	N	56.5
F021423	KITTY HAWK AVE	3	Signal Hill	MONTAUK ST & KITTY HAWK AV	NW	NA	4611 MONTAUK ST	Non-Compliant	N	N	56.5
F021468	BEACON ST	3	Signal Hill	BEACON ST & WATCH HILL RD	SE	W	4866 BEACON ST	Non-Compliant	N	N	56.5
F021469	BEACON ST	3	Signal Hill	BEACON ST & WATCH HILL RD	SE	N	4866 BEACON ST	Non-Compliant	N	N	56.5
F021472	BEACON ST	3	Signal Hill	BEACON ST & WATCH HILL RD	NE	S	4875 BEACON ST	Non-Compliant	N	N	56.5
F021478	BEACON ST	3	Signal Hill	BEACON ST & WATCH HILL RD	NE	W	4875 BEACON ST	Non-Compliant	N	N	56.5
F021553	NANTUCKET LN	3	Signal Hill	NANTUCKET LN & SIGNAL HILL RD	SW	E	4710 NANTUCKET LN	Non-Compliant	N	N	56.5
F021568	SIGNAL HILL RD	3	Signal Hill	SIGNAL HILL RD & STONY BROOK LN	SW	N	4708 STONY BROOK LN	Non-Compliant	N	N	56.5
F021690	BOCA VISTA CT	3	Signal Hill	BOCA VISTA CT & LIGHTHOUSE CR	E	NA	4659 BOCA VISTA CT	Non-Compliant	N	N	56.5
F022511	NANTUCKET LN	3	Signal Hill	NANTUCKET LN & SIGNAL HILL RD	NW	E	4707 NANTUCKET LN	Non-Compliant	N	N	56.5
F022513	SIGNAL HILL RD	3	Signal Hill	SIGNAL HILL RD & STONY BROOK LN	SW	E	4708 STONY BROOK LN	Non-Compliant	N	N	56.5
F021689	BOCA VISTA CT	3	Signal Hill	BOCA VISTA CT & LIGHTHOUSE CR	S	NA	4668 LIGHTHOUSE CIR	Non-Compliant	N	N	56
F021691	LIGHTHOUSE CIR	3	Signal Hill	LIGHTHOUSE CR & UNNAMED CUL DE SAC	NA	NA	4754 LIGHTHOUSE CIR	Non-Compliant	N	N	56
F021451	HARWICH ST	3	Signal Hill	HARWICH ST & SIGNAL HILL RD	NW	E	4707 HARWICH ST	Non-Compliant	N	N	54

Ramp ID	Street Name	Comm. District	Neighborhood	Intersection	Intersect. Quadrant	Ped. Travel Direction	Nearest Parcel Address	Status	Marked Crossing	Midblock Crossing	Sidewalk Priority
F021452	HARWICH ST	3	Signal Hill	HARWICH ST & SIGNAL HILL RD	NE	W	3879 SIGNAL HILL RD	Non-Compliant	N	N	54
F021499	NORWALK PL	3	Signal Hill	SIGNAL HILL RD & NORWALK PL	SW	N	4708 NORWALK PL	Non-Compliant	N	N	54
F021500	NORWALK PL	3	Signal Hill	SIGNAL HILL RD & NORWALK PL	SW	E	4708 NORWALK PL	Non-Compliant	N	N	54
F021505	NORWALK PL	3	Signal Hill	SIGNAL HILL RD & NORWALK PL	NW	S	4709 NORWALK PL	Non-Compliant	N	N	54
F021509	NORWALK PL	3	Signal Hill	SIGNAL HILL RD & NORWALK PL	NW	E	4709 NORWALK PL	Non-Compliant	N	N	54
F021527	SOUTHOLD ST	3	Signal Hill	WATCH HILL RD & SOUTHOLD ST	SE	W	4876 SOUTHOLD ST	Non-Compliant	N	N	53.5
F021528	SOUTHOLD ST	3	Signal Hill	WATCH HILL RD & SOUTHOLD ST	SE	N	4876 SOUTHOLD ST	Non-Compliant	N	N	53.5
F021535	SOUTHOLD ST	3	Signal Hill	WATCH HILL RD & SOUTHOLD ST	NE	S	4877 SOUTHOLD ST	Non-Compliant	N	N	53.5
F021540	SOUTHOLD ST	3	Signal Hill	WATCH HILL RD & SOUTHOLD ST	NE	W	4877 SOUTHOLD ST	Non-Compliant	N	N	53.5
F021571	SIGNAL HILL RD	3	Signal Hill	SIGNAL HILL RD & STONY BROOK LN	NW	S	4705 STONY BROOK LN	Non-Compliant	N	N	53.5
F022512	SIGNAL HILL RD	3	Signal Hill	SIGNAL HILL RD & STONY BROOK LN	NW	E	4705 STONY BROOK LN	Non-Compliant	N	N	53.5
F021356	DONOVAN ST	3	Signal Hill	DONOVAN ST & TAM DR	NE	S	4711 DONOVAN ST	Non-Compliant	N	N	53
F021358	DONOVAN ST	3	Signal Hill	DONOVAN ST & TAM DR	NW	S	4713 DONOVAN ST	Non-Compliant	N	N	53
F021361	DONOVAN ST	3	Signal Hill	DONOVAN ST & TAM DR	NW	E	4713 DONOVAN ST	Non-Compliant	N	N	53
F021363	DONOVAN ST	3	Signal Hill	DONOVAN ST & TAM DR	NE	W	4711 DONOVAN ST	Non-Compliant	N	N	53
F021697	LIGHTHOUSE CIR	3	Signal Hill	LIGHTHOUSE CR & UNNAMED CUL DE SAC	NA	NA	4770 LIGHTHOUSE CIR	Non-Compliant	N	N	53
F021701	LIGHTHOUSE CIR	3	Signal Hill	LIGHTHOUSE CR & LIGHTHOUSE LN	SE	NA	4788 LIGHTHOUSE CIR	Non-Compliant	N	N	53
F021531	SIGNAL HILL RD	3	Signal Hill	SIGNAL HILL RD & SOUTHOLD ST	SW	E	4714 SOUTHOLD ST	Non-Compliant	N	N	52.5
F021532	SIGNAL HILL RD	3	Signal Hill	SIGNAL HILL RD & SOUTHOLD ST	SW	N	4714 SOUTHOLD ST	Non-Compliant	N	N	52.5
F021538	SIGNAL HILL RD	3	Signal Hill	SIGNAL HILL RD & SOUTHOLD ST	NW	S	4713 SOUTHOLD ST	Non-Compliant	N	N	52.5
F021543	SIGNAL HILL RD	3	Signal Hill	SIGNAL HILL RD & SOUTHOLD ST	NW	E	4713 SOUTHOLD ST	Non-Compliant	N	N	52.5
F021470	BEACON ST	3	Signal Hill	BEACON ST & SIGNAL HILL RD	SW	E	4710 BEACON ST	Non-Compliant	N	N	48
F021471	BEACON ST	3	Signal Hill	BEACON ST & SIGNAL HILL RD	SW	N	4710 BEACON ST	Non-Compliant	N	N	48

Ramp ID	Street Name	Comm. District	Neighborhood	Intersection	Intersect. Quadrant	Ped. Travel Direction	Nearest Parcel Address	Status	Marked Crossing	Midblock Crossing	Sidewalk Priority
F021477	BEACON ST	3	Signal Hill	BEACON ST & SIGNAL HILL RD	NW	S	4713 BEACON ST	Non-Compliant	N	N	48
F021481	BEACON ST	3	Signal Hill	BEACON ST & SIGNAL HILL RD	NW	E	4713 BEACON ST	Non-Compliant	N	N	48
F021446	GLOUCESTER WAY	3	Signal Hill	GLOUCESTER WY & HARWICH ST	NE	W	4659 HARWICH ST	Non-Compliant	N	N	45
F023152	GLOUCESTER WAY	3	Signal Hill	GLOUCESTER WY & HARWICH ST	NW	E	3891 GLOUCESTER WAY	Non-Compliant	N	N	45
F021328	DONOVAN ST	3	Signal Hill	KITTY HAWK AV & DONOVAN ST	SW	N	4620 DONOVAN ST	Non-Compliant	N	N	43.5
F021349	DONOVAN ST	3	Signal Hill	KITTY HAWK AV & DONOVAN ST	SW	E	4620 DONOVAN ST	Non-Compliant	N	N	43.5
F021366	DONOVAN ST	3	Signal Hill	KITTY HAWK AV & DONOVAN ST	NW	S	3716 KITTY HAWK AVE	Non-Compliant	N	N	43.5
F021368	DONOVAN ST	3	Signal Hill	KITTY HAWK AV & DONOVAN ST	NW	E	3716 KITTY HAWK AVE	Non-Compliant	N	N	43.5
F021370	DONOVAN ST	3	Signal Hill	DONOVAN ST & CARMEL ST	NE	S	4635 CARMEL ST	Non-Compliant	N	N	43.5
F021435	HARWICH ST	3	Signal Hill	KITTY HAWK AV & HARWICH ST	SW	E	4632 HARWICH ST	Non-Compliant	N	N	43.5
F021436	HARWICH ST	3	Signal Hill	KITTY HAWK AV & HARWICH ST	SW	N	4632 HARWICH ST	Non-Compliant	N	N	43.5
F021448	HARWICH ST	3	Signal Hill	KITTY HAWK AV & HARWICH ST	NW	E	4629 HARWICH ST	Non-Compliant	N	N	43.5
F021455	HARWICH ST	3	Signal Hill	KITTY HAWK AV & HARWICH ST	NW	S	4629 HARWICH ST	Non-Compliant	N	N	43.5
F021457	HARWICH ST	3	Signal Hill	KITTY HAWK AV & HARWICH ST	N	NA	3889 KITTY HAWK AVE	Non-Compliant	N	N	43.5
F003852	S DIVISION AVE	4	South Division	S DIVISION AVE & W MILLER ST	SW		1600 S DIVISION AVE	Non-Compliant	N	N	80
F015574	W KALEY ST	4	South Division	W KALEY ST & ATLANTA AVE	NW		401 W KALEY ST	Non-Compliant	N	N	74
F002964	W KALEY ST	4	South Division	W KALEY ST & TALLOKAS AVE	SE		1901 TALLOKAS AVE	Non-Compliant	Y	N	73
F002960	W KALEY ST	4	South Division	W KALEY ST & TALLOKAS AVE	NE		515 W KALEY ST	Non-Compliant	N	N	72
F029214	S WESTMORELAND DR	4	South Division	S WESTMORELAND DR & UNNAMED RD	NE	S	830 29TH ST	Non-Compliant	N	N	69
F029215	S WESTMORELAND DR	4	South Division	S WESTMORELAND DR & UNNAMED RD	SE	N	830 29TH ST	Non-Compliant	N	N	69
F003817	S DIVISION AVE	4	South Division	S DIVISION AVE & COLUMBIA ST	NW		1126 S DIVISION AVE	Non-Compliant	N	N	67
F017209	S HUGHEY AVE	4	South Division	S HUGHEY AVE & RALEIGH ST	SW		1120 S HUGHEY AVE	Non-Compliant	N	N	59.5

Ramp ID	Street Name	Comm. District	Neighborhood	Intersection	Intersect. Quadrant	Ped. Travel Direction	Nearest Parcel Address	Status	Marked Crossing	Midblock Crossing	Sidewalk Priority
F017177	RALEIGH ST	4	South Division	ATLANTA AVE & RALEIGH ST	SE		316 RALEIGH ST	Non-Compliant	N	N	58
F017198	PIEDMONT ST	4	South Division	PIEDMONT ST & ATLANTA AVE	SW		400 PIEDMONT ST	Non-Compliant	N	N	58
F017202	RALEIGH ST	4	South Division	ATLANTA AVE & RALEIGH ST	NE		317 RALEIGH ST	Non-Compliant	N	N	58
F017204	S HUGHEY AVE	4	South Division	PIEDMONT ST & S HUGHEY AVE	SW		314 PIEDMONT ST	Non-Compliant	N	N	58
F017207	S HUGHEY AVE	4	South Division	S HUGHEY AVE & RALEIGH ST	NW		317 RALEIGH ST	Non-Compliant	N	N	58
F017175	RALEIGH ST	4	South Division	ATLANTA AVE & RALEIGH ST	SW		1104 ATLANTA AVE	Non-Compliant	N	N	54
F016162	S DIVISION AVE	4	South Division	S DIVISION AVE & 27TH ST	SE		444 27TH ST	Non-Compliant	N	N	51.5
F011705	E SOUTH ST	4	South Eola	MID BLOCK E SOUTH ST	NA	S	415 E SOUTH ST	Non-Compliant	N	Y	85
F016554	ERNESTINE ST	4	South Orange	ERNESTINE ST & FRANKLIN LN	NE		223 ERNESTINE ST	Non-Compliant	N	N	75.5
F016138	W MICHIGAN ST	4	South Orange	TAYLOR AVE & W MICHIGAN ST	NW		35 W MICHIGAN ST	Non-Compliant	N	N	74
F016505	PENNSYLVANIA ST	4	South Orange	PENNSYLVANIA ST & COOK AVE	NW		45 PENNSYLVANIA ST	Non-Compliant	N	N	59.5
F006423	N LUCERNE CIR W	5	South Orange	N LUCERNE CIR W & SR 408 ON RAMP W	W		102 W ANDERSON ST	Non-Compliant	N	N	59
F016136	W MICHIGAN ST	4	South Orange	TAYLOR AVE & W MICHIGAN ST	NE		2610 S ORANGE AVE	Non-Compliant	N	N	57
F016177	W COMPTON AVE	4	South Orange	W COMPTON AVE & JOSEPH ST	NE		80 W MICHIGAN ST	Non-Compliant	N	N	54
F031921	S SUMMERLIN AV	4	Southern Oaks	CLAIRE ST & S SUMMERLIN AV	NE	NA	3336 EDGECLIFFE DR	Non-Compliant	N	N	28.5
F031922	S SUMMERLIN AV	4	Southern Oaks	CLAIRE ST & S SUMMERLIN AV	SE	NA	3350 EDGECLIFFE DR	Non-Compliant	N	N	28.5
F023127	CLIFFORD DR	3	Spring Lake	CLIFFORD DR & GOLDEN LN	SW	E	1216 GOLDEN LN	Non-Compliant	N	N	51.5
F008243	SPRING LAKE DR	3	Spring Lake	SPRING LAKE DR & SPRINGDALE RD	S	NA	1304 SPRING LAKE DR	Non-Compliant	N	N	50
F011356	RAMONA LN	3	Spring Lake	SPRING LAKE DR & RAMONA LN	SE	NA	1360 SPRING LAKE DR	Non-Compliant	N	N	50
F011921	GOLDEN LN	3	Spring Lake	SPRINGDALE RD & GOLDEN LN	N	SE	1247 GOLDEN LN	Non-Compliant	N	N	50
F011927	GOLDEN LN	3	Spring Lake	SPRINGDALE RD & GOLDEN LN	N	SW	1247 GOLDEN LN	Non-Compliant	N	N	50
F012412	SPRING LAKE DR	3	Spring Lake	SPRING LAKE DR & SPRINGDALE RD	E	SW	737 SPRINGDALE RD	Non-Compliant	N	N	50
F012420	SPRING LAKE DR	3	Spring Lake	SPRING LAKE DR & SPRINGDALE RD	E	NW	737 SPRINGDALE RD	Non-Compliant	N	N	50

Ramp ID	Street Name	Comm. District	Neighborhood	Intersection	Intersect. Quadrant	Ped. Travel Direction	Nearest Parcel Address	Status	Marked Crossing	Midblock Crossing	Sidewalk Priority
F013040	FOREST CLUB DR	3	Spring Lake	N TEXAS AV & FOREST CLUB DR	SW	NA	2300 FOREST CLUB DR	Non-Compliant	N	N	46
F011516	CLIFFORD DR	3	Spring Lake	SPRING LAKE DR & CLIFFORD DR	S	NW	1228 SPRING LAKE DR	Non-Compliant	N	N	43
F011521	CLIFFORD DR	3	Spring Lake	SPRING LAKE DR & CLIFFORD DR	S	NE	1228 SPRING LAKE DR	Non-Compliant	N	N	43
F011555	CLIFFORD DR	3	Spring Lake	SPRING LAKE DR & CLIFFORD DR	SE	NA	1212 SPRING LAKE DR	Non-Compliant	N	N	43
F015065	FOREST CLUB DR	3	Spring Lake	SOVEREIGN CT & FOREST CLUB DR	NE	NA	2425 FOREST CLUB DR	Non-Compliant	N	N	28
F015069	FOREST CLUB DR	3	Spring Lake	SOVEREIGN CT & FOREST CLUB DR	NW	NA	1402 SOVEREIGN CT	Non-Compliant	N	N	28
F014537	FOREST CLUB DR	3	Spring Lake	FOREST CLUB DR & MAGNA CT	NW	NA	2335 FOREST CLUB DR	Non-Compliant	N	N	26.5
F014565	FOREST CLUB DR	3	Spring Lake	FOREST CLUB DR & MAGNA CT	NE	NA	2325 FOREST CLUB DR	Non-Compliant	N	N	26.5
F014570	FOREST CLUB DR	3	Spring Lake	N TEXAS AV & FOREST CLUB DR	NW	NA	2305 FOREST CLUB DR	Non-Compliant	N	N	26.5
F015061	CHARTA CT	3	Spring Lake	CHARTA CT & FOREST CLUB DR	NW	NA	2405 FOREST CLUB DR	Non-Compliant	N	N	26.5
F014608	CHARTA CT	3	Spring Lake	CHARTA CT & FOREST CLUB DR	NE	NA	2385 FOREST CLUB DR	Non-Compliant	N	N	25.5
F020480	WILLOW BEND BLVD	5	The Willows	WILLOW BEND BV & BENT WILLOW CR	SW	NA	2601 BENT WILLOW CIR	Non-Compliant	N	N	63.5
F020481	WILLOW BEND BLVD	5	The Willows	WILLOW BEND BV & BENT WILLOW CR	SE	NA	4777 SILVER STAR RD	Non-Compliant	N	N	63.5
F020676	WILLOW BEND BLVD	5	The Willows	WILLOW BEND BV & BENT WILLOW CR	NW	NA	2601 BENT WILLOW CIR	Non-Compliant	N	N	63.5
F020680	WILLOW BEND BLVD	5	The Willows	WILLOW BEND BV & BENT WILLOW CR	NE	NA	2601 BENT WILLOW CIR	Non-Compliant	N	N	63.5
F017904	E CENTRAL BLVD	4	Thornton Park	JAMES AVE & E CENTRAL BLVD	NE	S	1001 E CENTRAL BLVD	Non-Compliant	N	N	81.5
F012270	E JEFFERSON ST	4	Thornton Park	E JEFFERSON ST & JAMES AVE	SE	N	125 JAMES AVE	Non-Compliant	N	N	72.5
F028148	E CENTRAL BLVD	4	Thornton Park	JAMES AVE & E CENTRAL BLVD	NW	S	1001 E CENTRAL BLVD	Non-Compliant	N	N	69.5
F024294	NARCOOSSEE RD	1	Vista East	NARCOOSSEE RD & UNNAMED ROADWAY	N	SW	7051 NARCOOSSEE RD	Non-Compliant	N	N	38
F015827	E MICHIGAN ST	4	Wadeview Park	HOMELAND ST & E MICHIGAN ST	NE		2201 E MICHIGAN ST	Non-Compliant	N	N	84.5
F016001	S FERN CREEK AVE	4	Wadeview Park	E MURIEL ST & S FERN CREEK AVE	NW		2116 S FERNCREEK AVE	Non-Compliant	N	N	76.5
F016146	E MICHIGAN ST	4	Wadeview Park	E MICHIGAN ST & CENTER AVE	NE		301 E MICHIGAN ST	Non-Compliant	N	N	75.5
F016150	E MICHIGAN ST	4	Wadeview Park	E MICHIGAN ST & DELANEY AVE	NE	W	2699 DELANEY AVE	Non-Compliant	Y	N	75.5

Ramp ID	Street Name	Comm. District	Neighborhood	Intersection	Intersect. Quadrant	Ped. Travel Direction	Nearest Parcel Address	Status	Marked Crossing	Midblock Crossing	Sidewalk Priority
F016142	BETHAWAY AVE	4	Wadeview Park	E MICHIGAN ST & BETHAWAY AVE	NE	W	227 E MICHIGAN ST	Non-Compliant	N	N	74.5
F016144	E MICHIGAN ST	4	Wadeview Park	E MICHIGAN ST & CENTER AVE	NW		227 E MICHIGAN ST	Non-Compliant	N	N	74.5
F016107	KEYSTONE DR	4	Wadeview Park	KEYSTONE DR & PARKING LOT	SW		2000 S MILLS AVE	Non-Compliant	N	N	67
F016108	KEYSTONE DR	4	Wadeview Park	KEYSTONE DR & PARKING LOT	SE		2000 S MILLS AVE	Non-Compliant	N	N	67
F031779	PINE BLUFF AV	4	Wadeview Park	E GRANT ST & PINE BLUFF AV & S BROWN AV	NE	S	1401 E GRANT ST	Non-Compliant	N	N	62.5
F015694	S SUMMERLIN AVE	4	Wadeview Park	S SUMMERLIN AVE & E HARDING ST	SE	NA	2000 S MILLS AVE	Non-Compliant	N	N	57.5
F024962	NORTH LAKE MANN DR	6	Washington Shores	NORTH LAKE MANN DR & S GOLDWYN AVE	SW	E	N LAKE MANN DR	Non-Compliant	N	N	84.5
F006303	ROGERS DR	6	Washington Shores	WOODEN BLVD & ROGERS DR	NW	S	940 WOODEN BLVD	Non-Compliant	N	N	76
F006295	ROGERS DR	6	Washington Shores	WOODEN BLVD & ROGERS DR	NE	S	945 WOODEN BLVD	Non-Compliant	N	N	70
F008933	DREW AVE	6	Washington Shores	DREW AVE & ST GEORGE ST	NW	NA	914 SAINT GEORGE ST	Non-Compliant	N	N	69.5
F024954	BETHUNE DR	6	Washington Shores	BETHUNE DR & ECCLESTON ST	NE	S	N LAKE MANN DR	Non-Compliant	N	N	68.5
F008993	THOMAS ST	6	Washington Shores	OLA DR & THOMAS ST	SE	NA	3932 THOMAS ST	Non-Compliant	N	N	68
F024948	WEST LAKE MANN DR	6	Washington Shores	ECCLESTON ST & WEST LAKE MANN DR	SE	N	3600 ECCLESTON ST	Non-Compliant	N	N	63.5
F024949	WEST LAKE MANN DR	6	Washington Shores	ECCLESTON ST & WEST LAKE MANN DR	NE	S	650 W LAKE MANN DR	Non-Compliant	N	N	63.5
F024958	BETHUNE DR	6	Washington Shores	BETHUNE DR & ECCLESTON ST	SW	N	3600 ECCLESTON ST	Non-Compliant	N	N	61
F008591	BISCAYNE DR	3	West Colonial	BISCAYNE DR & COUNTRY LN	SW	NA	2055 W COLONIAL DR	Non-Compliant	N	N	56
F012038	BISCAYNE DR	3	West Colonial	BISCAYNE DR & COUNTRY LN	NW	NA	2055 W COLONIAL DR	Non-Compliant	N	N	56
F001851	W CENTRAL BLVD	5	Westfield	N TEXAS AVE & S TEXAS AVE & W CENTRAL BLVD	NE		19 N TEXAS AVE	Non-Compliant	N	N	62.5
F001883	W PINE ST	5	Westfield	W PINE ST & S DOLLINS AVE	SW		2103 W CHURCH ST	Non-Compliant	N	N	62.5
F011636	EAGLESMERE DR	6	Windhover	MID BLOCK EAGLESMERE DR	NA	NA	5739 PEREGRINE AVE	Non-Compliant	N	Y	37.5
F012858	EAGLESMERE DR	6	Windhover	PEREGRINE AVE & EAGLESMERE DR	W	NA	5228 EAGLESMERE DR	Non-Compliant	N	N	36

Non-Compliant Ramps

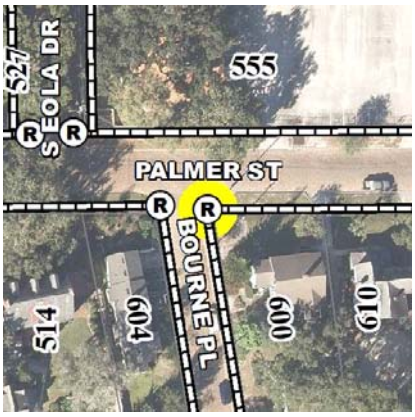

Ramp ID: F000128 Status: Non-Compliant

Comm Dist: 4 Neighborhood: Lake Cherokee

Street: PALMER ST

Intersection:

PALMER ST & BOURNE PL

Nearest Address:

600 PALMER ST

Intersection Quadrant: SE Pedestrian Travel Direction: W

Warning Surface: None

Crosswalk: N Midblock: N Priority Score: 68.5

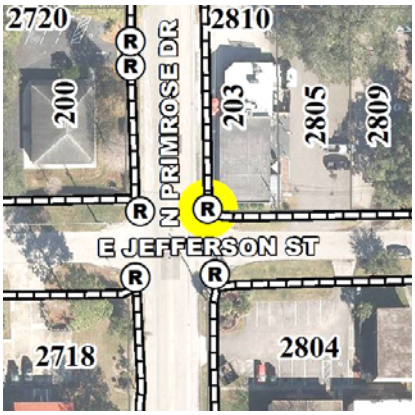

Ramp ID: F000535 Status: Non-Compliant

Comm Dist: 2 Neighborhood: Milk District

Street: N PRIMROSE DR

Intersection:

N PRIMROSE DR & E JEFFERSON ST

Nearest Address:

203 N PRIMROSE DR

Intersection Quadrant: NE Pedestrian Travel Direction: NA

Warning Surface: None

Crosswalk: N Midblock: N Priority Score: 77.5

Ramp ID: F001399 Status: Non-Compliant

Comm Dist: 5 Neighborhood: Lorna Doone

Street: W CHURCH ST

Intersection:

W CHURCH ST & S DOLLINS AVE

Nearest Address:

2100 W CHURCH ST

Intersection Quadrant: SW Pedestrian Travel Direction: N

Warning Surface: None

Crosswalk: N Midblock: N Priority Score: 78.5

Ramp ID: F001513 Status: Non-Compliant

Comm Dist: 5 Neighborhood: Lorna Doone

Street: S RIO GRANDE AVE

Intersection:

S RIO GRANDE AVE & W ANDERSON ST

Nearest Address:

1422 W ANDERSON ST

Intersection Quadrant: SE Pedestrian Travel Direction:

Warning Surface: None

Crosswalk: N Midblock: N Priority Score: 79.5

Non-Compliant Ramps

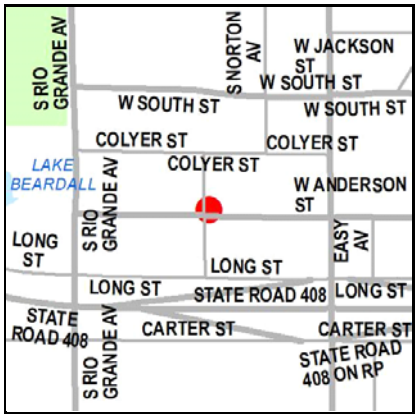

Ramp ID: F001536 Status: Non-Compliant

Comm Dist: 5 Neighborhood: Lorna Doone

Street: W ANDERSON ST

Intersection:

S NASHVILLE AVE & W ANDERSON ST

Nearest Address:

1347 W ANDERSON ST

Intersection Quadrant: NE Pedestrian Travel Direction:

Warning Surface: None

Crosswalk: N Midblock: N Priority Score: 67

Ramp ID: F001595 Status: Non-Compliant

Comm Dist: 5 Neighborhood: Lorna Doone

Street: W PINE ST

Intersection:

W PINE ST & S NORTON AVE

Nearest Address:

1320 W PINE ST

Intersection Quadrant: SE Pedestrian Travel Direction:

Warning Surface: None

Crosswalk: N Midblock: N Priority Score: 64

Ramp ID: F001760 Status: Non-Compliant

Comm Dist: 6 Neighborhood: Carver Shores

Street: LESCOT LN

Intersection:

LESCOT LN & ELESE ST

Nearest Address:

4813 ELESE ST

Intersection Quadrant: NW Pedestrian Travel Direction: NA

Warning Surface: None

Crosswalk: N Midblock: N Priority Score: 71.5

Ramp ID: F001764 Status: Non-Compliant

Comm Dist: 6 Neighborhood: Carver Shores

Street: LESCOT LN

Intersection:

LESCOT LN & ELESE ST

Nearest Address:

4826 ELESE ST

Intersection Quadrant: SW Pedestrian Travel Direction: NA

Warning Surface: None

Crosswalk: N Midblock: N Priority Score: 70

Non-Compliant Ramps

Ramp ID: F001768 Status: Non-Compliant

Comm Dist: 6 Neighborhood: Carver Shores

Street: LESCOT LN

Intersection:

CUTLER ST & LESCOT LN

Nearest Address:

4833 CUTLER ST

Intersection Quadrant: NW Pedestrian Travel Direction: NA

Warning Surface: None

Crosswalk: N Midblock: N Priority Score: 64

Ramp ID: F001772 Status: Non-Compliant

Comm Dist: 6 Neighborhood: Carver Shores

Street: LESCOT LN

Intersection:

CUTLER ST & LESCOT LN

Nearest Address:

4834 CUTLER ST

Intersection Quadrant: SW Pedestrian Travel Direction: NA

Warning Surface: None

Crosswalk: N Midblock: N Priority Score: 64

Ramp ID: F001788 Status: Non-Compliant

Comm Dist: 6 Neighborhood: Carver Shores

Street: LESCOT LN

Intersection:

LETHA ST & LESCOT LN

Nearest Address:

5294 LETHA ST

Intersection Quadrant: NE Pedestrian Travel Direction: NA

Warning Surface: None

Crosswalk: N Midblock: N Priority Score: 67

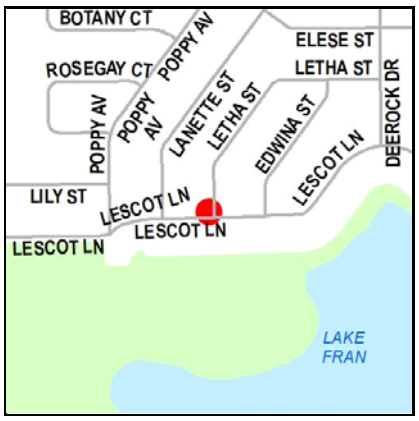

Ramp ID: F001792 Status: Non-Compliant

Comm Dist: 6 Neighborhood: Carver Shores

Street: LESCOT LN

Intersection:

LETHA ST & LESCOT LN

Nearest Address:

5297 LETHA ST

Intersection Quadrant: NW Pedestrian Travel Direction: NA

Warning Surface: None

Crosswalk: N Midblock: N Priority Score: 67

Non-Compliant Ramps

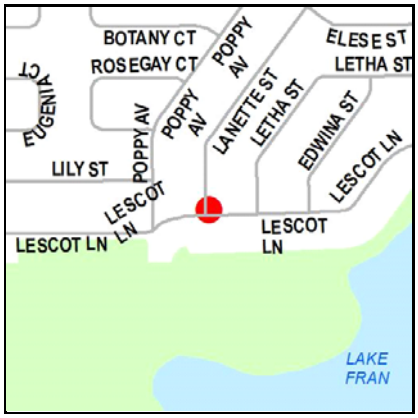

Ramp ID: F001796 Status: Non-Compliant
Comm Dist: 6 Neighborhood: Carver Shores
Street: LESCOT LN
Intersection:
LANETTE ST & LESCOT LN
Nearest Address:
5298 LANETTE ST
Intersection Quadrant: NE Pedestrian Travel Direction: NA
Warning Surface: None
Crosswalk: N Midblock: N Priority Score: 74.5

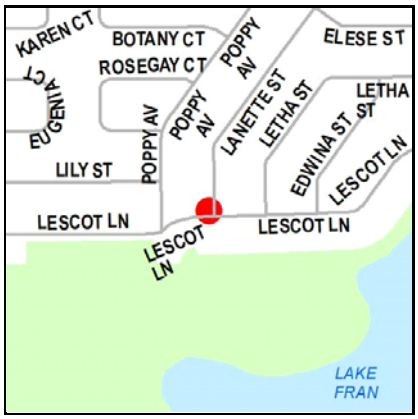

Ramp ID: F001800 Status: Non-Compliant
Comm Dist: 6 Neighborhood: Carver Shores
Street: LESCOT LN
Intersection:
LANETTE ST & LESCOT LN
Nearest Address:
5299 LANETTE ST
Intersection Quadrant: NW Pedestrian Travel Direction: NA
Warning Surface: None
Crosswalk: N Midblock: N Priority Score: 75

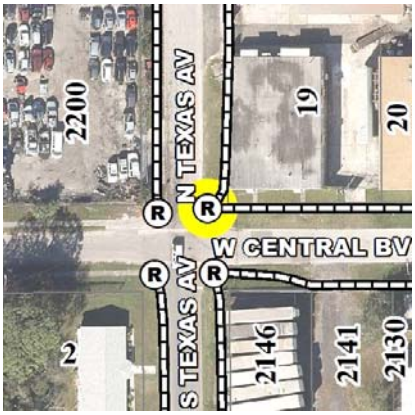

Ramp ID: F001851 Status: Non-Compliant
Comm Dist: 5 Neighborhood: Westfield
Street: W CENTRAL BLVD
Intersection:
N TEXAS AVE & S TEXAS AVE & W CENTRAL BLVD
Nearest Address:
19 N TEXAS AVE
Intersection Quadrant: NE Pedestrian Travel Direction:
Warning Surface: None
Crosswalk: N Midblock: N Priority Score: 62.5

Ramp ID: F001883 Status: Non-Compliant
Comm Dist: 5 Neighborhood: Westfield
Street: W PINE ST
Intersection:
W PINE ST & S DOLLINS AVE
Nearest Address:
2103 W CHURCH ST
Intersection Quadrant: SW Pedestrian Travel Direction:
Warning Surface: None
Crosswalk: N Midblock: N Priority Score: 62.5

Non-Compliant Ramps

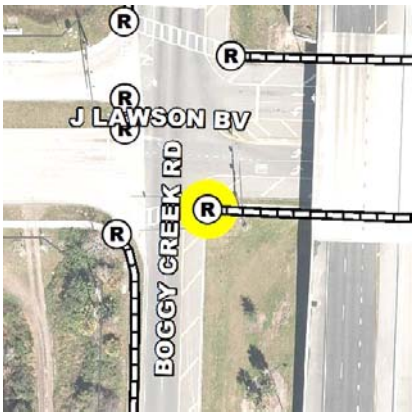

Ramp ID: F001979 Status: Non-Compliant

Comm Dist: 1 Neighborhood: Lake Nona South

Street: BOGGY CREEK RD

Intersection:

BOGGY CREEK RD & J LAWSON BLVD

Nearest Address:

NONE

Intersection Quadrant: SE Pedestrian Travel Direction: NA

Warning Surface: None

Crosswalk: Y Midblock: N Priority Score: 12

Ramp ID: F002177 Status: Non-Compliant

Comm Dist: 5 Neighborhood: Lorna Doone

Street: S DOLLINS AVE

Intersection:

S DOLLINS AVE & W JACKSON ST

Nearest Address:

220 S DOLLINS AVE

Intersection Quadrant: NW Pedestrian Travel Direction: NA

Warning Surface: None

Crosswalk: N Midblock: N Priority Score: 62.5

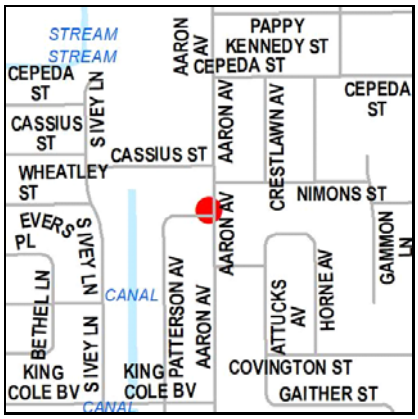

Ramp ID: F002231 Status: Non-Compliant

Comm Dist: 6 Neighborhood: Richmond Heights

Street: AARON AVE

Intersection:

PATTERSON AVE & AARON AVE

Nearest Address:

4301 PATTERSON AVE

Intersection Quadrant: NW Pedestrian Travel Direction: NA

Warning Surface: None

Crosswalk: N Midblock: N Priority Score: 63.5

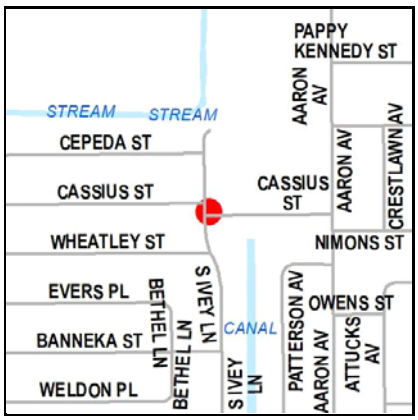

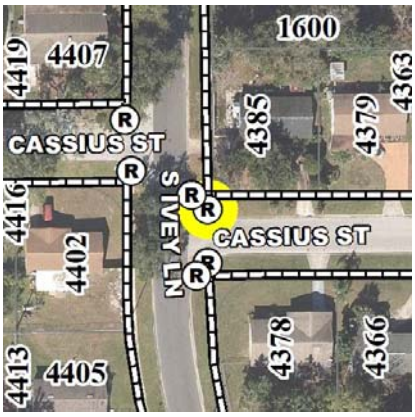

Ramp ID: F002313 Status: Non-Compliant

Comm Dist: 6 Neighborhood: Richmond Heights

Street: S IVEY LN

Intersection:

CASSIUS ST & S IVEY LN

Nearest Address:

4385 CASSIUS ST

Intersection Quadrant: NE Pedestrian Travel Direction: NA

Warning Surface: None

Crosswalk: N Midblock: N Priority Score: 60.5

Non-Compliant Ramps

Ramp ID: F002317 Status: Non-Compliant

Comm Dist: 6 Neighborhood: Richmond Heights

Street: S IVEY LN

Intersection:

CASSIUS ST & S IVEY LN

Nearest Address:

4378 CASSIUS ST

Intersection Quadrant: SE Pedestrian Travel Direction: NA

Warning Surface: None

Crosswalk: N Midblock: N Priority Score: 63.5

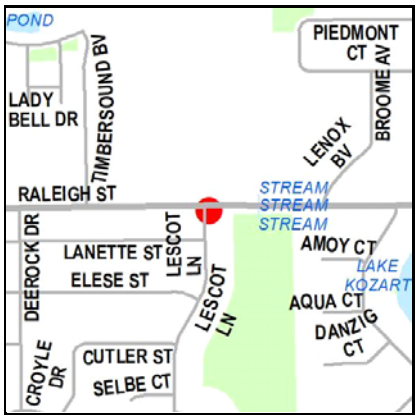

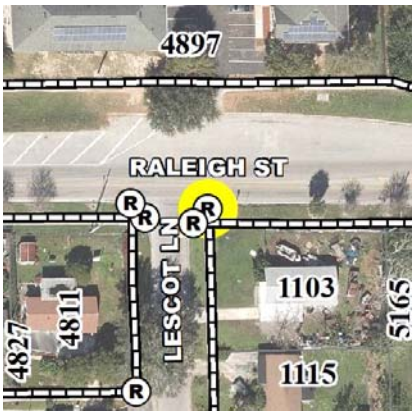

Ramp ID: F002532 Status: Non-Compliant

Comm Dist: 5 Neighborhood: Carver Shores

Street: RALEIGH ST

Intersection:

RALEIGH ST & LESCOT LN

Nearest Address:

1103 LESCOT LN

Intersection Quadrant: SE Pedestrian Travel Direction: NA

Warning Surface: None

Crosswalk: N Midblock: N Priority Score: 70

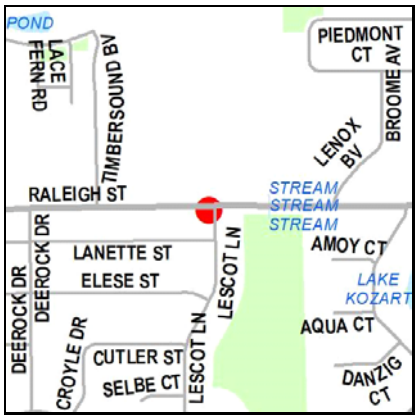

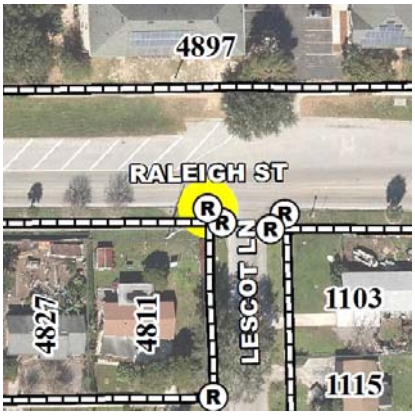

Ramp ID: F002540 Status: Non-Compliant

Comm Dist: 5 Neighborhood: Carver Shores

Street: RALEIGH ST

Intersection:

RALEIGH ST & LESCOT LN

Nearest Address:

4811 E LANETTE ST

Intersection Quadrant: SW Pedestrian Travel Direction: N

Warning Surface: None

Crosswalk: N Midblock: N Priority Score: 86

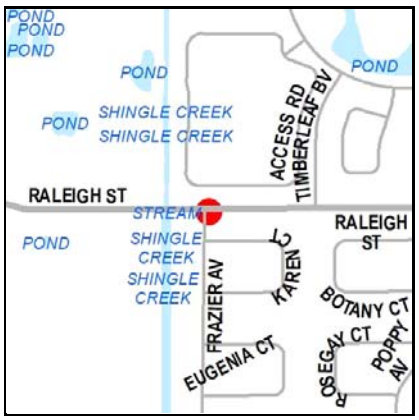

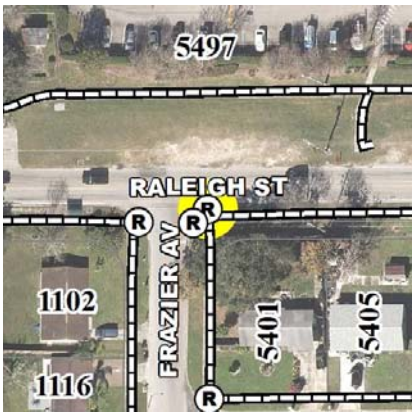

Ramp ID: F002587 Status: Non-Compliant

Comm Dist: 5 Neighborhood: Carver Shores

Street: RALEIGH ST

Intersection:

RALEIGH ST & FRAZIER AVE

Nearest Address:

5401 KAREN CT

Intersection Quadrant: SE Pedestrian Travel Direction: NA

Warning Surface: None

Crosswalk: N Midblock: N Priority Score: 54.5

Non-Compliant Ramps

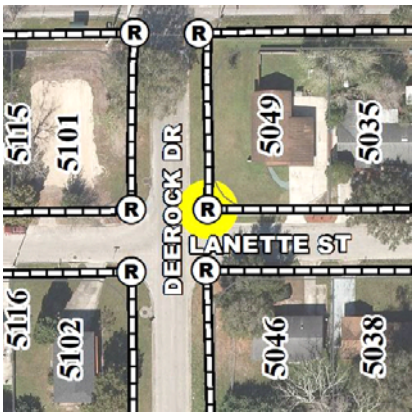

Ramp ID: F002647 Status: Non-Compliant

Comm Dist: 6 Neighborhood: Carver Shores

Street: DEEROCK DR

Intersection:

DEEROCK DR & LANETTE ST

Nearest Address:

5049 LANETTE ST

Intersection Quadrant: NE Pedestrian Travel Direction: NA

Warning Surface: None

Crosswalk: N Midblock: N Priority Score: 77.5

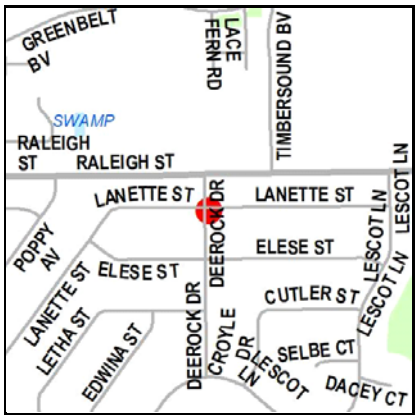

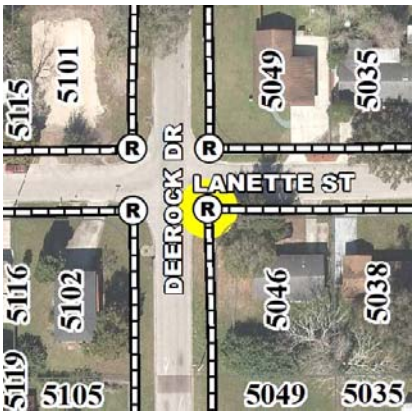

Ramp ID: F002651 Status: Non-Compliant

Comm Dist: 6 Neighborhood: Carver Shores

Street: DEEROCK DR

Intersection:

DEEROCK DR & LANETTE ST

Nearest Address:

5046 LANETTE ST

Intersection Quadrant: SE Pedestrian Travel Direction: NA

Warning Surface: None

Crosswalk: N Midblock: N Priority Score: 77.5

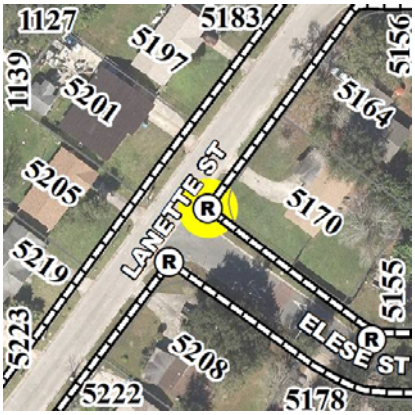

Ramp ID: F002655 Status: Non-Compliant

Comm Dist: 6 Neighborhood: Carver Shores

Street: LANETTE ST

Intersection:

LANETTE ST & ELESE ST

Nearest Address:

5170 LANETTE ST

Intersection Quadrant: E Pedestrian Travel Direction: NA

Warning Surface: None

Crosswalk: N Midblock: N Priority Score: 75

Ramp ID: F002659 Status: Non-Compliant

Comm Dist: 6 Neighborhood: Carver Shores

Street: LANETTE ST

Intersection:

LANETTE ST & ELESE ST

Nearest Address:

5208 LANETTE ST

Intersection Quadrant: S Pedestrian Travel Direction: NA

Warning Surface: None

Crosswalk: N Midblock: N Priority Score: 74.5

Non-Compliant Ramps

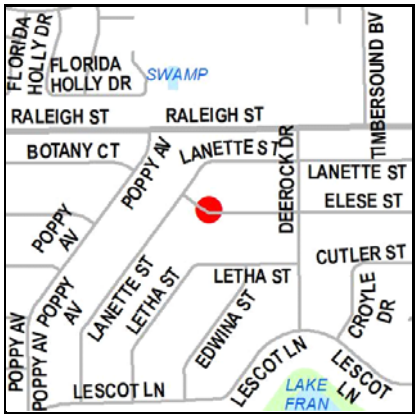

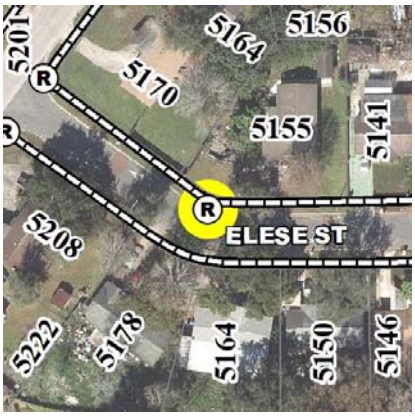

Ramp ID: F002663 Status: Non-Compliant

Comm Dist: 6 Neighborhood: Carver Shores

Street: ELESE ST

Intersection:

MID BLOCK ELESE ST

Nearest Address:

5155 ELESE ST

Intersection Quadrant: NA Pedestrian Travel Direction: NA

Warning Surface: None

Crosswalk: N Midblock: Y Priority Score: 73

Ramp ID: F002675 Status: Non-Compliant

Comm Dist: 6 Neighborhood: Carver Shores

Street: ELESE ST

Intersection:

ELESE ST & DEEROCK DR

Nearest Address:

5049 ELESE ST

Intersection Quadrant: NE Pedestrian Travel Direction: NA

Warning Surface: None

Crosswalk: N Midblock: N Priority Score: 75

Ramp ID: F002679 Status: Non-Compliant

Comm Dist: 6 Neighborhood: Carver Shores

Street: ELESE ST

Intersection:

ELESE ST & DEEROCK DR

Nearest Address:

1241 DEEROCK ST

Intersection Quadrant: SE Pedestrian Travel Direction: NA

Warning Surface: None

Crosswalk: N Midblock: N Priority Score: 70

Ramp ID: F002692 Status: Non-Compliant

Comm Dist: 5 Neighborhood: Clear Lake

Street: S OHIO AVE

Intersection:

PIEDMONT ST & S OHIO AVE

Nearest Address:

1001 S OHIO AVE

Intersection Quadrant: SE Pedestrian Travel Direction: W

Warning Surface: None

Crosswalk: N Midblock: N Priority Score: 54.5

Non-Compliant Ramps

Ramp ID: F002703 Status: Non-Compliant

Comm Dist: 6 Neighborhood: Carver Shores

Street: LETHA ST

Intersection:

MID BLOCK LETHA ST

Nearest Address:

5162 LETHA ST

Intersection Quadrant: NA Pedestrian Travel Direction: NA

Warning Surface: None

Crosswalk: N Midblock: Y Priority Score: 67

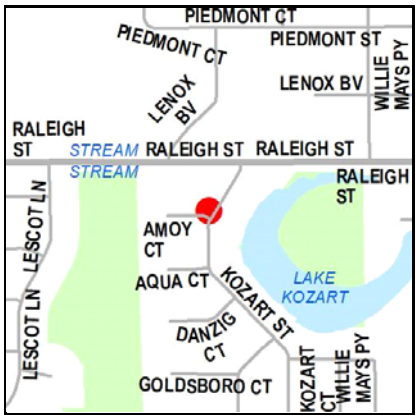

Ramp ID: F002715 Status: Non-Compliant

Comm Dist: 6 Neighborhood: Carver Shores

Street: KOZART ST

Intersection:

KOZART ST & AMOY CT

Nearest Address:

4737 AMOY CT

Intersection Quadrant: N Pedestrian Travel Direction: NA

Warning Surface: None

Crosswalk: N Midblock: N Priority Score: 65.5

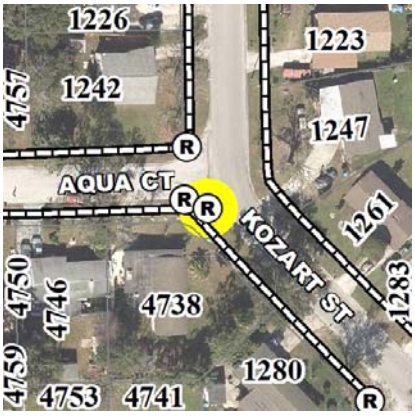

Ramp ID: F002731 Status: Non-Compliant

Comm Dist: 6 Neighborhood: Carver Shores

Street: KOZART ST

Intersection:

KOZART ST & AQUA CT

Nearest Address:

4738 AQUA CT

Intersection Quadrant: SW Pedestrian Travel Direction: E

Warning Surface: None

Crosswalk: N Midblock: N Priority Score: 62

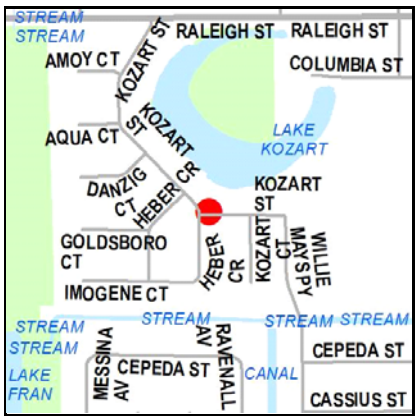

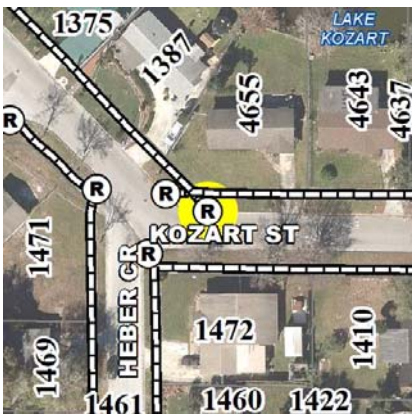

Ramp ID: F002783 Status: Non-Compliant

Comm Dist: 6 Neighborhood: Carver Shores

Street: KOZART ST

Intersection:

KOZART ST & HEBER CIR

Nearest Address:

4655 KOZART ST

Intersection Quadrant: NE Pedestrian Travel Direction: NA

Warning Surface: None

Crosswalk: N Midblock: N Priority Score: 59.5

Non-Compliant Ramps

Ramp ID: F002791 Status: Non-Compliant

Comm Dist: 6 Neighborhood: Carver Shores

Street: HEBER CIR

Intersection:

MID BLOCK HEBER CR

Nearest Address:

1451 HEBER CIR

Intersection Quadrant: NA Pedestrian Travel Direction: NA

Warning Surface: None

Crosswalk: N Midblock: Y Priority Score: 55.5

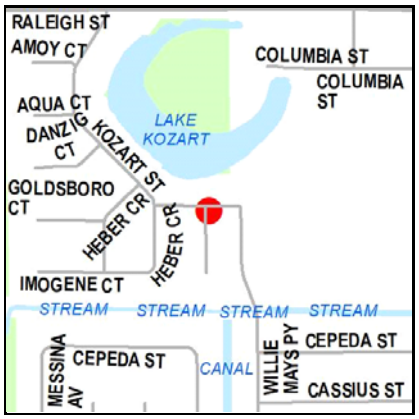

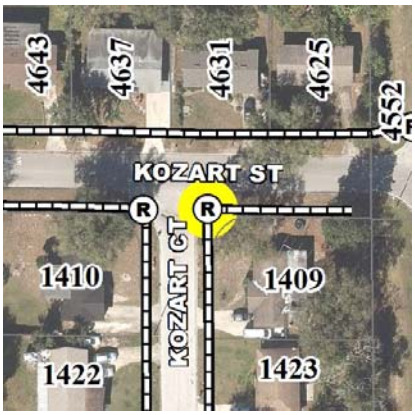

Ramp ID: F002867 Status: Non-Compliant

Comm Dist: 6 Neighborhood: Carver Shores

Street: KOZART ST

Intersection:

KOZART ST & KOZART CT

Nearest Address:

1409 KOZART CT

Intersection Quadrant: SE Pedestrian Travel Direction: NA

Warning Surface: None

Crosswalk: N Midblock: N Priority Score: 62.5

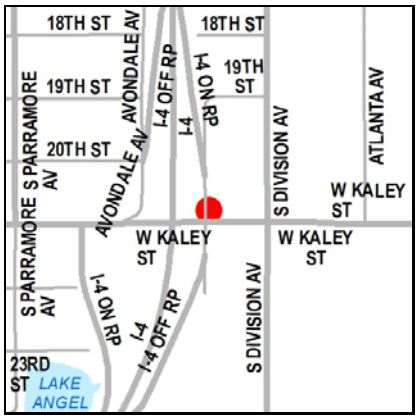

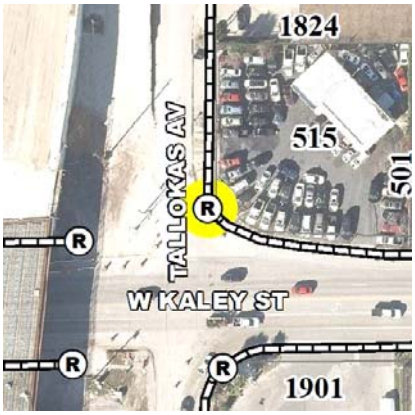

Ramp ID: F002960 Status: Non-Compliant

Comm Dist: 4 Neighborhood: South Division

Street: W KALEY ST

Intersection:

W KALEY ST & TALLOKAS AVE

Nearest Address:

515 W KALEY ST

Intersection Quadrant: NE Pedestrian Travel Direction:

Warning Surface: None

Crosswalk: N Midblock: N Priority Score: 72

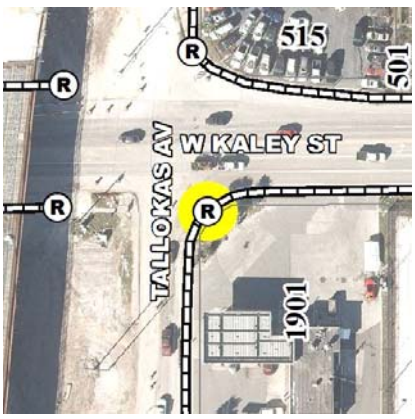

Ramp ID: F002964 Status: Non-Compliant

Comm Dist: 4 Neighborhood: South Division

Street: W KALEY ST

Intersection:

W KALEY ST & TALLOKAS AVE

Nearest Address:

1901 TALLOKAS AVE

Intersection Quadrant: SE Pedestrian Travel Direction:

Warning Surface: None

Crosswalk: Y Midblock: N Priority Score: 73

Non-Compliant Ramps

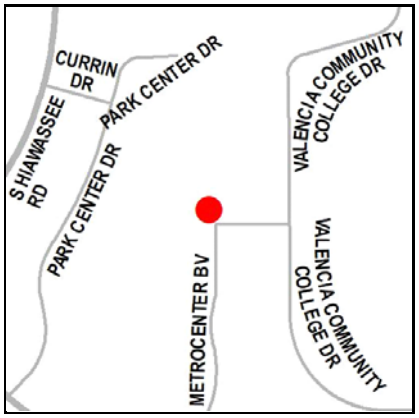



Ramp ID: F003230 Status: Non-Compliant

Comm Dist: 5 Neighborhood: Metro West

Street: METROCENTER BLVD

Intersection:

METROCENTER BLVD & PARKING LOT

Nearest Address:

1800 METROCENTER BLVD

Intersection Quadrant: NW Pedestrian Travel Direction: N

Warning Surface: None

Crosswalk: N Midblock: N Priority Score: 54

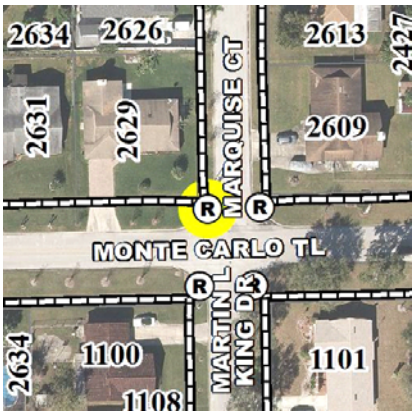

Ramp ID: F003330 Status: Non-Compliant

Comm Dist: 5 Neighborhood: Clear Lake

Street: MONTE CARLO TRL

Intersection:

MONTE CARLO TRL & MARQUISE CT & MARTIN L KING DR

Nearest Address:

2629 MONTE CARLO TRL

Intersection Quadrant: NW Pedestrian Travel Direction:

Warning Surface: None

Crosswalk: N Midblock: N Priority Score: 54

Ramp ID: F003334 Status: Non-Compliant

Comm Dist: 5 Neighborhood: Clear Lake

Street: MONTE CARLO TRL

Intersection:

MONTE CARLO TRL & MARQUISE CT & MARTIN L KING DR

Nearest Address:

2609 MARQUISE CT

Intersection Quadrant: NE Pedestrian Travel Direction:

Warning Surface: None

Crosswalk: N Midblock: N Priority Score: 54

Ramp ID: F003346 Status: Non-Compliant

Comm Dist: 5 Neighborhood: Clear Lake

Street: MONTE CARLO TRL

Intersection:

MONTE CARLO TRL & MARQUISE CT

Nearest Address:

2843 N MARQUISE CT

Intersection Quadrant: NW Pedestrian Travel Direction:

Warning Surface: None

Crosswalk: N Midblock: N Priority Score: 54

Non-Compliant Ramps

Ramp ID: F003350 Status: Non-Compliant

Comm Dist: 5 Neighborhood: Clear Lake

Street: MONTE CARLO TRL

Intersection:

MONTE CARLO TRL & MARQUISE CT

Nearest Address:

2829 MONTE CARLO TRL

Intersection Quadrant: NE Pedestrian Travel Direction:

Warning Surface: None

Crosswalk: N Midblock: N Priority Score: 54

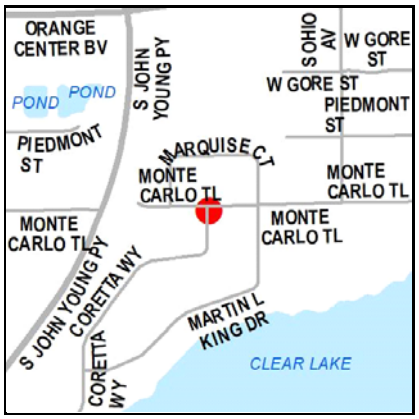

Ramp ID: F003366 Status: Non-Compliant

Comm Dist: 5 Neighborhood: Clear Lake

Street: MONTE CARLO TRL

Intersection:

MONTE CARLO TRL & CORETTA WAY

Nearest Address:

2634 MONTE CARLO TRL

Intersection Quadrant: SE Pedestrian Travel Direction:

Warning Surface: None

Crosswalk: N Midblock: N Priority Score: 53

Ramp ID: F003370 Status: Non-Compliant

Comm Dist: 5 Neighborhood: Clear Lake

Street: MONTE CARLO TRL

Intersection:

MONTE CARLO TRL & CORETTA WAY

Nearest Address:

2828 MONTE CARLO TRL

Intersection Quadrant: SW Pedestrian Travel Direction:

Warning Surface: None

Crosswalk: N Midblock: N Priority Score: 53

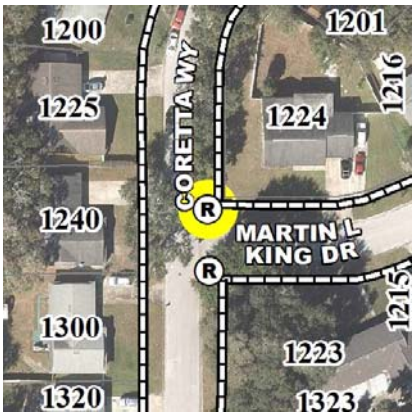

Ramp ID: F003377 Status: Non-Compliant

Comm Dist: 5 Neighborhood: Clear Lake

Street: CORETTA WAY

Intersection:

CORETTA WAY & MARTIN L KING DR

Nearest Address:

1224 MARTIN L KING DR

Intersection Quadrant: NE Pedestrian Travel Direction:

Warning Surface: None

Crosswalk: N Midblock: N Priority Score: 53.5

Non-Compliant Ramps

Ramp ID: F003385 Status: Non-Compliant

Comm Dist: 5 Neighborhood: Clear Lake

Street: CORETTA WAY

Intersection:

CORETTA WAY & MARTIN L KING DR

Nearest Address:

1223 MARTIN L KING DR

Intersection Quadrant: SE Pedestrian Travel Direction:

Warning Surface: None

Crosswalk: N Midblock: N Priority Score: 47.5

Ramp ID: F003638 Status: Non-Compliant

Comm Dist: 6 Neighborhood: Richmond Heights

Street: CEPEDA ST

Intersection:

CEPEDA ST & CRESTHAVEN AVE

Nearest Address:

1603 CRESTHAVEN AVE

Intersection Quadrant: SE Pedestrian Travel Direction: NA

Warning Surface: None

Crosswalk: N Midblock: N Priority Score: 61.5

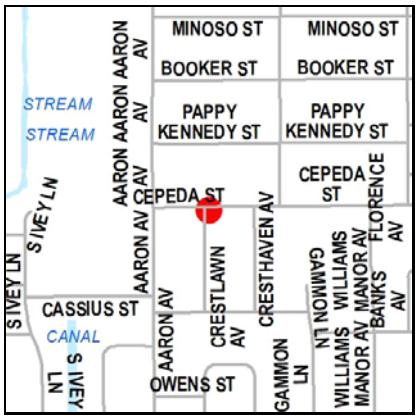

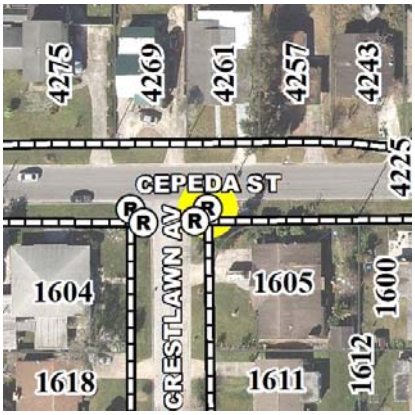

Ramp ID: F003645 Status: Non-Compliant

Comm Dist: 6 Neighborhood: Richmond Heights

Street: CEPEDA ST

Intersection:

CEPEDA ST & CRESTLAWN AVE

Nearest Address:

1605 CRESTLAWN AVE

Intersection Quadrant: SE Pedestrian Travel Direction: NA

Warning Surface: None

Crosswalk: N Midblock: N Priority Score: 66.5

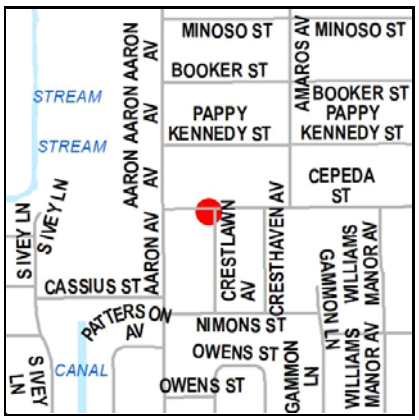

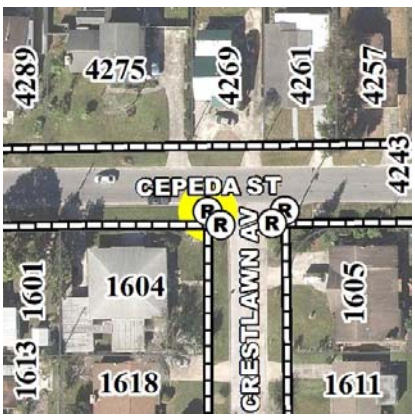

Ramp ID: F003657 Status: Non-Compliant

Comm Dist: 6 Neighborhood: Richmond Heights

Street: CEPEDA ST

Intersection:

CEPEDA ST & CRESTLAWN AVE

Nearest Address:

1604 CRESTLAWN AVE

Intersection Quadrant: SW Pedestrian Travel Direction: NA

Warning Surface: None

Crosswalk: N Midblock: N Priority Score: 66.5

Non-Compliant Ramps

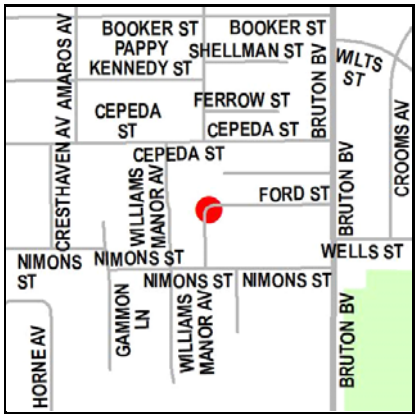

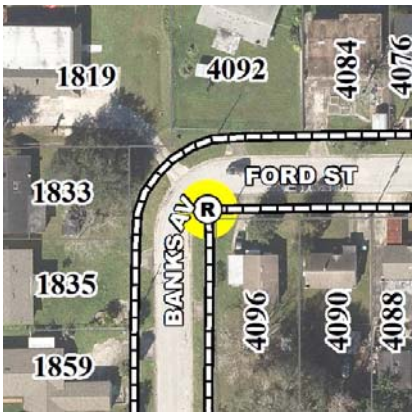

Ramp ID: F003740 Status: Non-Compliant

Comm Dist: 6 Neighborhood: Richmond Heights

Street: FORD ST

Intersection:

FORD ST & BANKS AVE

Nearest Address:

4096 FORD ST

Intersection Quadrant: SE Pedestrian Travel Direction: NA

Warning Surface: None

Crosswalk: N Midblock: N Priority Score: 64

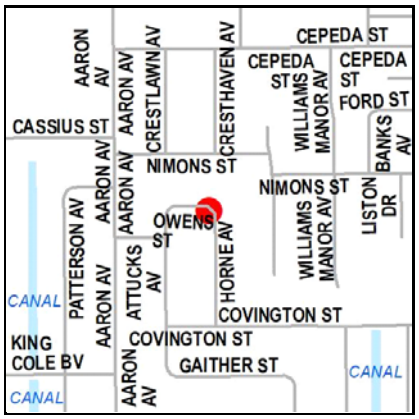

Ramp ID: F003794 Status: Non-Compliant

Comm Dist: 6 Neighborhood: Richmond Heights

Street: OWENS ST

Intersection:

OWENS ST & HORNE AVE

Nearest Address:

1822 HORNE AVE

Intersection Quadrant: SW Pedestrian Travel Direction: NA

Warning Surface: None

Crosswalk: N Midblock: N Priority Score: 65.5

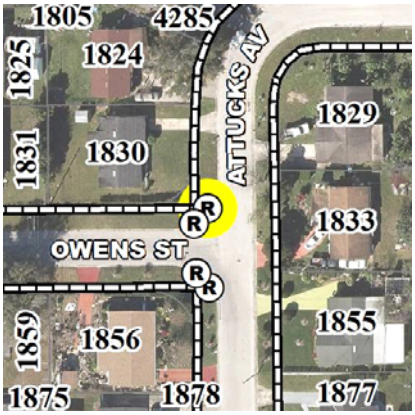

Ramp ID: F003806 Status: Non-Compliant

Comm Dist: 6 Neighborhood: Richmond Heights

Street: ATTUCKS AVE

Intersection:

OWENS ST & ATTUCKS AVE

Nearest Address:

1830 ATTUCKS AVE

Intersection Quadrant: NW Pedestrian Travel Direction: NA

Warning Surface: None

Crosswalk: N Midblock: N Priority Score: 60.5

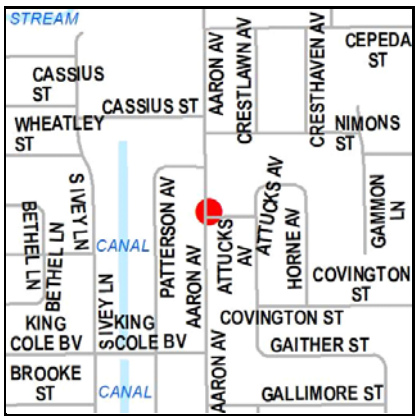

Ramp ID: F003816 Status: Non-Compliant

Comm Dist: 6 Neighborhood: Richmond Heights

Street: AARON AVE

Intersection:

AARON AVE & OWENS ST

Nearest Address:

1831 AARON AVE

Intersection Quadrant: NE Pedestrian Travel Direction: NA

Warning Surface: None

Crosswalk: N Midblock: N Priority Score: 60.5

Non-Compliant Ramps

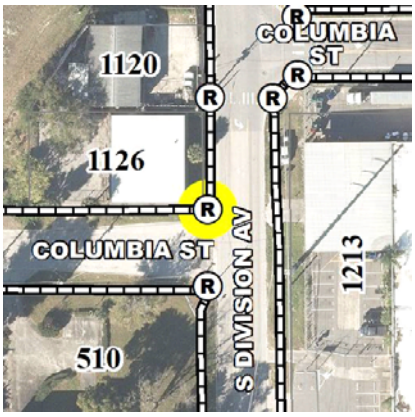

Ramp ID: F003817 Status: Non-Compliant

Comm Dist: 4 Neighborhood: South Division

Street: S DIVISION AVE

Intersection:

S DIVISION AVE & COLUMBIA ST

Nearest Address:

1126 S DIVISION AVE

Intersection Quadrant: NW Pedestrian Travel Direction:

Warning Surface: None

Crosswalk: N Midblock: N Priority Score: 67

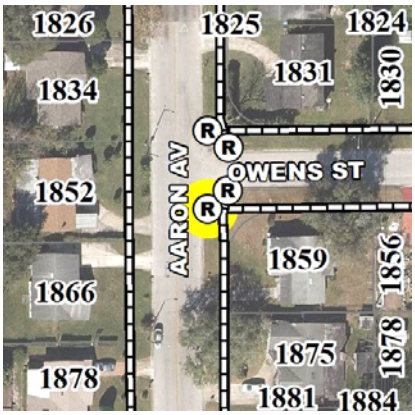

Ramp ID: F003820 Status: Non-Compliant

Comm Dist: 6 Neighborhood: Richmond Heights

Street: AARON AVE

Intersection:

AARON AVE & OWENS ST

Nearest Address:

1859 AARON AVE

Intersection Quadrant: SE Pedestrian Travel Direction: NA

Warning Surface: None

Crosswalk: N Midblock: N Priority Score: 60.5

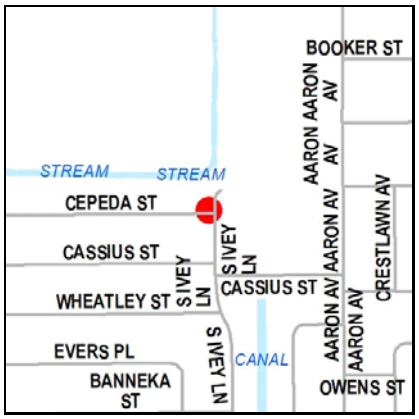

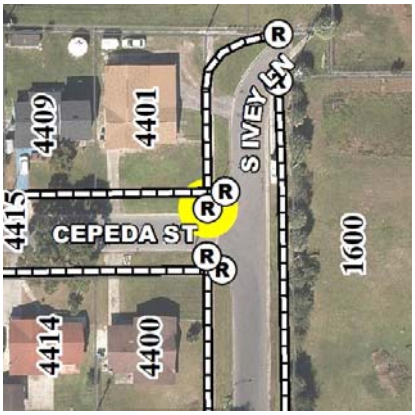

Ramp ID: F003851 Status: Non-Compliant

Comm Dist: 6 Neighborhood: Richmond Heights

Street: S IVEY LN

Intersection:

CEPEDA ST & S IVEY LN

Nearest Address:

4401 CEPEDA ST

Intersection Quadrant: NW Pedestrian Travel Direction: NA

Warning Surface: None

Crosswalk: N Midblock: N Priority Score: 66.5

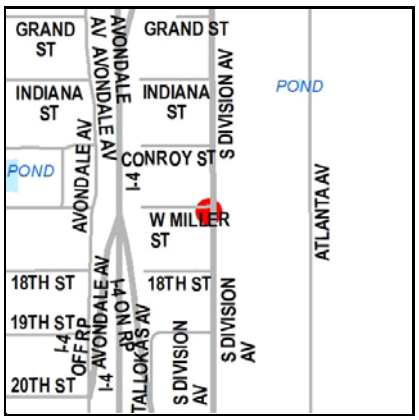

Ramp ID: F003852 Status: Non-Compliant

Comm Dist: 4 Neighborhood: South Division

Street: S DIVISION AVE

Intersection:

S DIVISION AVE & W MILLER ST

Nearest Address:

1600 S DIVISION AVE

Intersection Quadrant: SW Pedestrian Travel Direction:

Warning Surface: None

Crosswalk: N Midblock: N Priority Score: 80

Non-Compliant Ramps

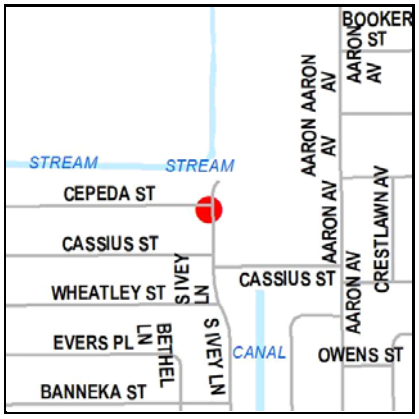

Ramp ID: F003855 Status: Non-Compliant

Comm Dist: 6 Neighborhood: Richmond Heights

Street: S IVEY LN

Intersection:

CEPEDA ST & S IVEY LN

Nearest Address:

4400 CEPEDA ST

Intersection Quadrant: SW Pedestrian Travel Direction: NA

Warning Surface: None

Crosswalk: N Midblock: N Priority Score: 69.5

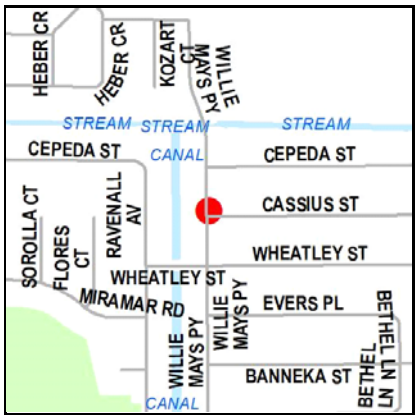

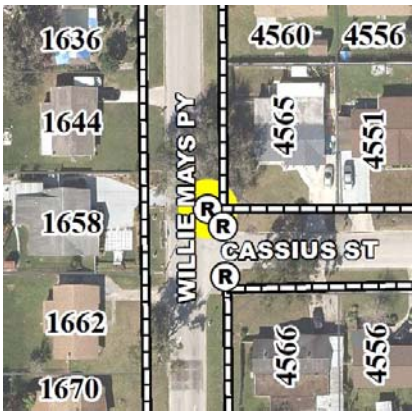

Ramp ID: F003902 Status: Non-Compliant

Comm Dist: 6 Neighborhood: Richmond Heights

Street: WILLIE MAYS PKWY

Intersection:

WILLIE MAYS PKWY & CASSIUS ST

Nearest Address:

4565 CASSIUS ST

Intersection Quadrant: NE Pedestrian Travel Direction: NA

Warning Surface: None

Crosswalk: N Midblock: N Priority Score: 63.5

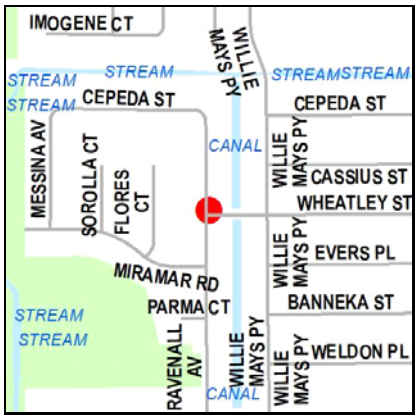

Ramp ID: F003914 Status: Non-Compliant

Comm Dist: 6 Neighborhood: Richmond Heights

Street: RAVENALL AVE

Intersection:

WHEATLEY ST & RAVENALL AVE

Nearest Address:

1725 RAVENALL AVE

Intersection Quadrant: NE Pedestrian Travel Direction: NA

Warning Surface: None

Crosswalk: N Midblock: N Priority Score: 56.5

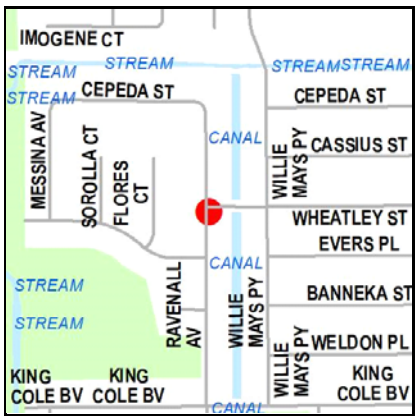

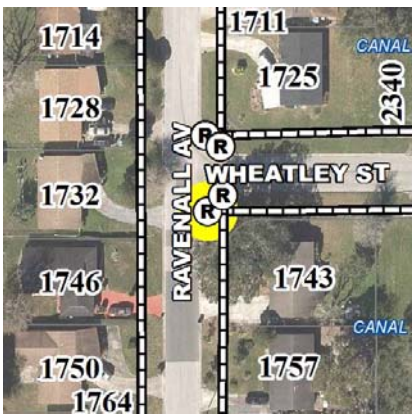

Ramp ID: F003918 Status: Non-Compliant

Comm Dist: 6 Neighborhood: Richmond Heights

Street: RAVENALL AVE

Intersection:

WHEATLEY ST & RAVENALL AVE

Nearest Address:

1743 RAVENALL AVE

Intersection Quadrant: SE Pedestrian Travel Direction: NA

Warning Surface: None

Crosswalk: N Midblock: N Priority Score: 56.5

Non-Compliant Ramps

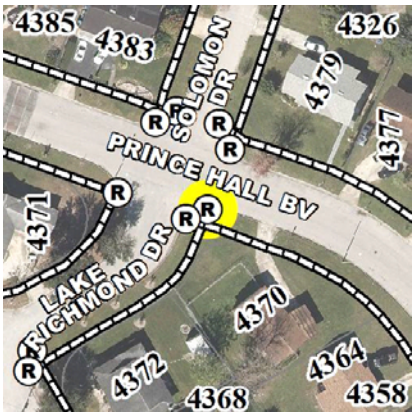

Ramp ID: F004108 Status: Non-Compliant

Comm Dist: 6 Neighborhood: Richmond Estates

Street: PRINCE HALL BLVD

Intersection:

PRINCE HALL BLVD & LAKE RICHMOND DR & SOLOMON DR

Nearest Address:

4370 PRINCE HALL BLVD

Intersection Quadrant: S Pedestrian Travel Direction: NA

Warning Surface: None

Crosswalk: N Midblock: N Priority Score: 59

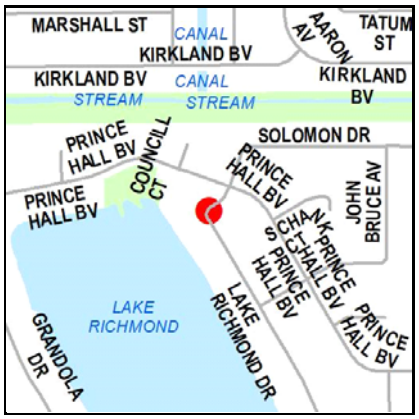

Ramp ID: F004112 Status: Non-Compliant

Comm Dist: 6 Neighborhood: Richmond Estates

Street: LAKE RICHMOND DR

Intersection:

PRINCE HALL BLVD & LAKE RICHMOND DR & SOLOMON DR

Nearest Address:

4372 LAKE RICHMOND DR

Intersection Quadrant: SW Pedestrian Travel Direction: NA

Warning Surface: None

Crosswalk: N Midblock: N Priority Score: 59

Ramp ID: F004413 Status: Non-Compliant

Comm Dist: 6 Neighborhood: Rio Grande Park

Street: GULFSTREAM RD

Intersection:

GULFSTREAM RD & MARATHON AVE

Nearest Address:

2921 MARATHON AVE

Intersection Quadrant: SE Pedestrian Travel Direction: W

Warning Surface: None

Crosswalk: N Midblock: N Priority Score: 57

Ramp ID: F004492 Status: Non-Compliant

Comm Dist: 6 Neighborhood: Richmond Estates

Street: PRINCE HALL BLVD

Intersection:

PRINCE HALL BLVD & TOM SKINNER WAY

Nearest Address:

4305 PRINCE HALL BLVD

Intersection Quadrant: N Pedestrian Travel Direction: NA

Warning Surface: None

Crosswalk: N Midblock: N Priority Score: 63.5

Non-Compliant Ramps

Ramp ID: F004664 Status: Non-Compliant

Comm Dist: 6 Neighborhood: Lake Richmond

Street: SANTANA AVE

Intersection:

SANTANA AVE & VERGARA CT

Nearest Address:

2543 SANTANA AVE

Intersection Quadrant: NW Pedestrian Travel Direction: NA

Warning Surface: None

Crosswalk: N Midblock: N Priority Score: 41

Ramp ID: F004668 Status: Non-Compliant

Comm Dist: 6 Neighborhood: Lake Richmond

Street: SANTANA AVE

Intersection:

SANTANA AVE & VERGARA CT

Nearest Address:

4684 VERGARA CT

Intersection Quadrant: NE Pedestrian Travel Direction: NA

Warning Surface: None

Crosswalk: N Midblock: N Priority Score: 41

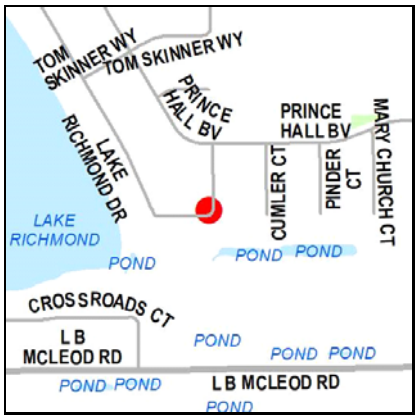

Ramp ID: F004724 Status: Non-Compliant

Comm Dist: 6 Neighborhood: Richmond Estates

Street: LAKE RICHMOND DR

Intersection:

MID BLOCK LAKE RICHMOND DR

Nearest Address:

4226 LAKE RICHMOND DR

Intersection Quadrant: NA Pedestrian Travel Direction: NA

Warning Surface: None

Crosswalk: N Midblock: Y Priority Score: 56

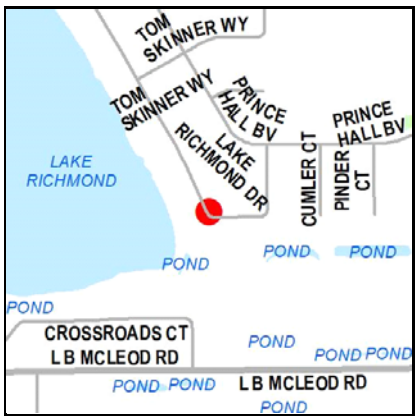

Ramp ID: F004728 Status: Non-Compliant

Comm Dist: 6 Neighborhood: Richmond Estates

Street: LAKE RICHMOND DR

Intersection:

MID BLOCK LAKE RICHMOND DR

Nearest Address:

4238 LAKE RICHMOND DR

Intersection Quadrant: NA Pedestrian Travel Direction: NA

Warning Surface: None

Crosswalk: N Midblock: Y Priority Score: 56

Non-Compliant Ramps

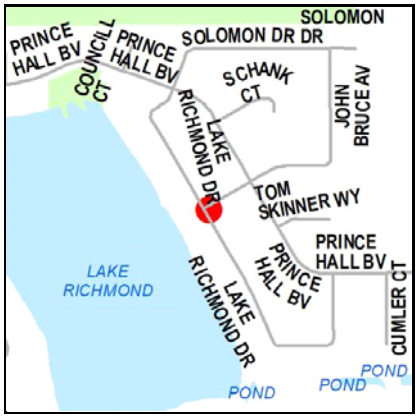

Ramp ID: F004732 Status: Non-Compliant

Comm Dist: 6 Neighborhood: Richmond Estates

Street: LAKE RICHMOND DR

Intersection:

LAKE RICHMOND DR & TOM SKINNER WAY

Nearest Address:

4298 LAKE RICHMOND DR

Intersection Quadrant: E Pedestrian Travel Direction: SW

Warning Surface: None

Crosswalk: N Midblock: N Priority Score: 56

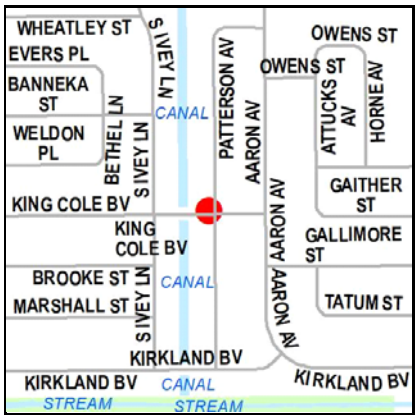

Ramp ID: F004804 Status: Non-Compliant

Comm Dist: 6 Neighborhood: Richmond Heights

Street: PATTERSON AVE

Intersection:

PATTERSON AVE & KING COLE BLVD

Nearest Address:

2004 PATTERSON AVE

Intersection Quadrant: NW Pedestrian Travel Direction: S

Warning Surface: None

Crosswalk: N Midblock: N Priority Score: 57.5

Ramp ID: F004868 Status: Non-Compliant

Comm Dist: 5 Neighborhood: New Malibu

Street: LENOX BLVD

Intersection:

LENOX BLVD & RALEIGH ST

Nearest Address:

4701 RALEIGH ST

Intersection Quadrant: NE Pedestrian Travel Direction: W

Warning Surface: None

Crosswalk: N Midblock: N Priority Score: 81.5

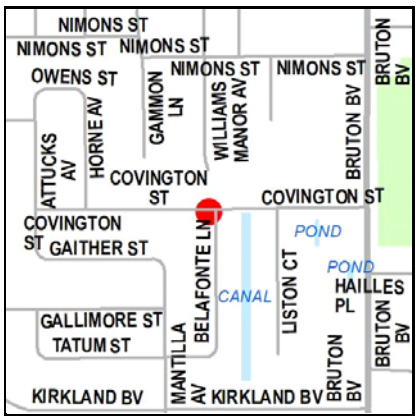

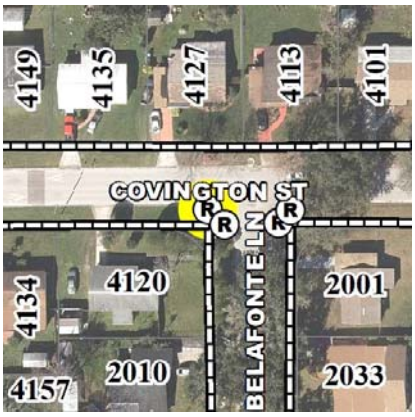

Ramp ID: F005277 Status: Non-Compliant

Comm Dist: 6 Neighborhood: Richmond Heights

Street: COVINGTON ST

Intersection:

BELAFONTE LN & COVINGTON ST

Nearest Address:

4120 COVINGTON ST

Intersection Quadrant: SW Pedestrian Travel Direction: NA

Warning Surface: None

Crosswalk: N Midblock: N Priority Score: 68.5

Non-Compliant Ramps

Ramp ID: F005413 Status: Non-Compliant

Comm Dist: 2 Neighborhood: Airport North

Street: HAZELTINE NATIONAL DR

Intersection:

T P C BLVD & HAZELTINE NATIONAL DR & T P C DR

Nearest Address:

6301 HAZELTINE NATIONAL DR

Intersection Quadrant: NW Pedestrian Travel Direction: S

Warning Surface: None

Crosswalk: N Midblock: N Priority Score: 39.5

Ramp ID: F005630 Status: Non-Compliant

Comm Dist: 5 Neighborhood: Holden/Parramore

Street: S DIVISION AVE

Intersection:

MID BLOCK S DIVISION AVE

Nearest Address:

525 S DIVISION AVE

Intersection Quadrant: E Pedestrian Travel Direction: W

Warning Surface: None

Crosswalk: N Midblock: Y Priority Score: 74.5

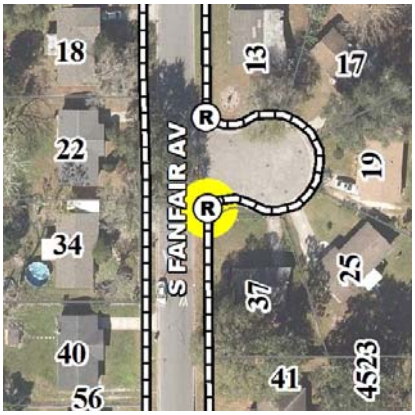

Ramp ID: F005764 Status: Non-Compliant

Comm Dist: 5 Neighborhood: Malibu Groves

Street: S FANFAIR AVE

Intersection:

S FANFAIR AV & UNNAMED CUL DE SAC

Nearest Address:

37 FANFAIR AVE

Intersection Quadrant: NA Pedestrian Travel Direction: NA

Warning Surface: None

Crosswalk: N Midblock: N Priority Score: 65.5

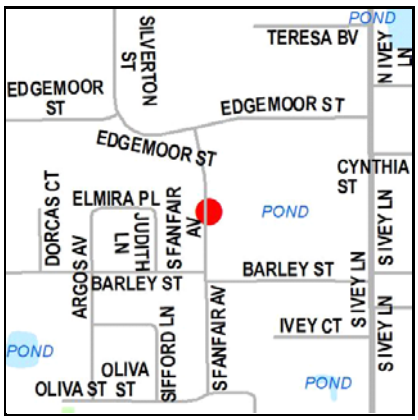

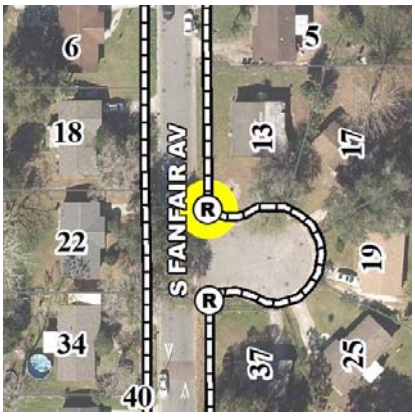

Ramp ID: F005768 Status: Non-Compliant

Comm Dist: 5 Neighborhood: Malibu Groves

Street: S FANFAIR AVE

Intersection:

S FANFAIR AV & UNNAMED CUL DE SAC

Nearest Address:

13 FANFAIR AVE

Intersection Quadrant: NA Pedestrian Travel Direction: NA

Warning Surface: None

Crosswalk: N Midblock: N Priority Score: 65.5

Non-Compliant Ramps

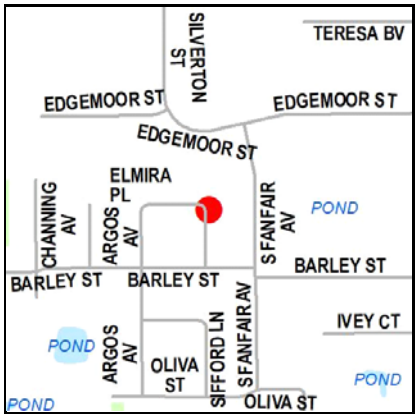

Ramp ID: F005792 Status: Non-Compliant

Comm Dist: 5 Neighborhood: Malibu Groves

Street: ELMIRA PL

Intersection:

JUDITH LN & ELMIRA PL

Nearest Address:

23 JUDITH LN

Intersection Quadrant: SE Pedestrian Travel Direction: NA

Warning Surface: None

Crosswalk: N Midblock: N Priority Score: 64.5

Ramp ID: F005795 Status: Non-Compliant

Comm Dist: 2 Neighborhood: Engelwood Park

Street: GELWOOD AVE

Intersection:

GELWOOD AVE & MARGIE CT

Nearest Address:

1408 GELWOOD AVE

Intersection Quadrant: SW Pedestrian Travel Direction: NA

Warning Surface: None

Crosswalk: N Midblock: N Priority Score: 59

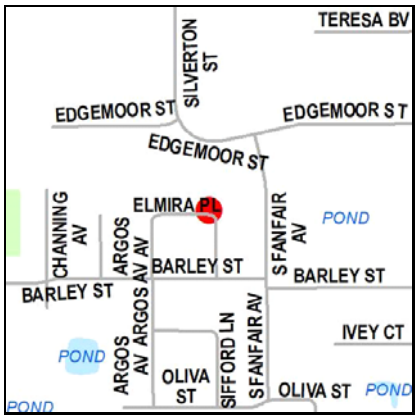

Ramp ID: F005796 Status: Non-Compliant

Comm Dist: 5 Neighborhood: Malibu Groves

Street: ELMIRA PL

Intersection:

JUDITH LN & ELMIRA PL

Nearest Address:

4587 ELMIRA PL

Intersection Quadrant: NW Pedestrian Travel Direction: NA

Warning Surface: None

Crosswalk: N Midblock: N Priority Score: 64.5

Ramp ID: F005799 Status: Non-Compliant

Comm Dist: 2 Neighborhood: Engelwood Park

Street: GELWOOD AVE

Intersection:

GELWOOD AVE & MARGIE CT

Nearest Address:

6203 MARGIE CT

Intersection Quadrant: NW Pedestrian Travel Direction: NA

Warning Surface: None

Crosswalk: N Midblock: N Priority Score: 59

Non-Compliant Ramps

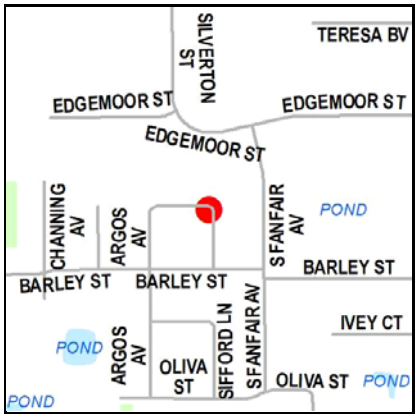

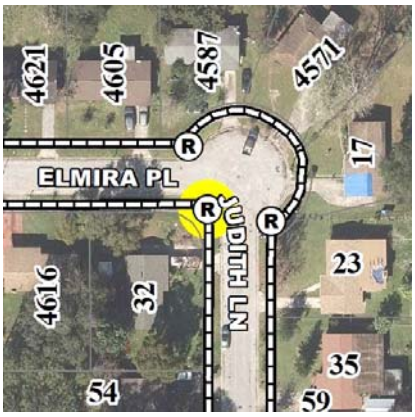

Ramp ID: F005804 Status: Non-Compliant

Comm Dist: 5 Neighborhood: Malibu Groves

Street: ELMIRA PL

Intersection:

JUDITH LN & ELMIRA PL

Nearest Address:

32 JUDITH LN

Intersection Quadrant: SW Pedestrian Travel Direction: NA

Warning Surface: None

Crosswalk: N Midblock: N Priority Score: 64.5

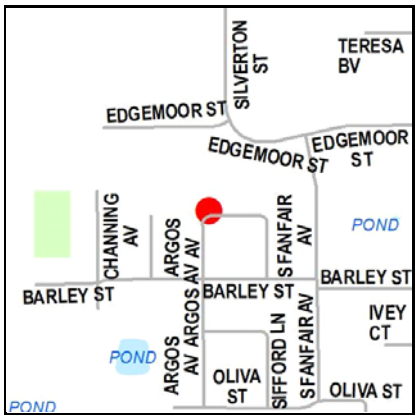

Ramp ID: F005808 Status: Non-Compliant

Comm Dist: 5 Neighborhood: Malibu Groves

Street: ARGOS AVE

Intersection:

ELMIRA PL & ARGOS AVE

Nearest Address:

4653 ELMIRA PL

Intersection Quadrant: NE Pedestrian Travel Direction: NA

Warning Surface: None

Crosswalk: N Midblock: N Priority Score: 64.5

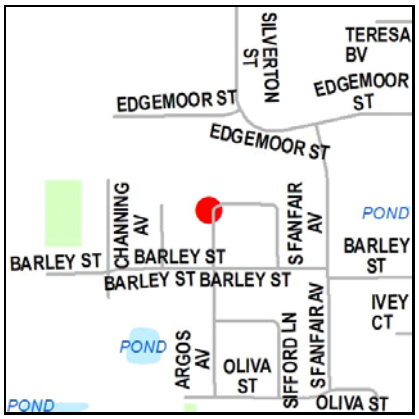

Ramp ID: F005816 Status: Non-Compliant

Comm Dist: 5 Neighborhood: Malibu Groves

Street: ARGOS AVE

Intersection:

ELMIRA PL & ARGOS AVE

Nearest Address:

24 ARGOS AVE

Intersection Quadrant: SW Pedestrian Travel Direction: NA

Warning Surface: None

Crosswalk: N Midblock: N Priority Score: 66.5

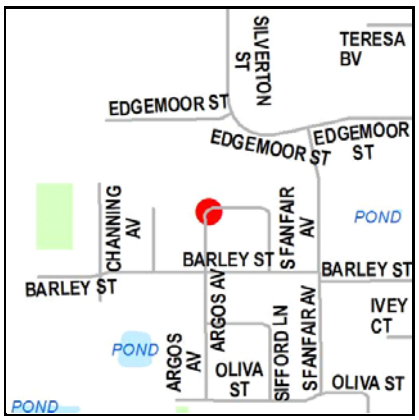

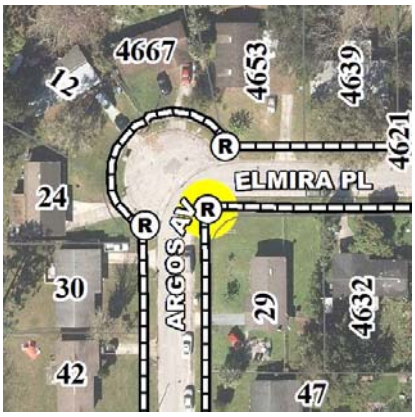

Ramp ID: F005820 Status: Non-Compliant

Comm Dist: 5 Neighborhood: Malibu Groves

Street: ARGOS AVE

Intersection:

ELMIRA PL & ARGOS AVE

Nearest Address:

29 ARGOS AVE

Intersection Quadrant: SE Pedestrian Travel Direction: NA

Warning Surface: None

Crosswalk: N Midblock: N Priority Score: 64.5

Non-Compliant Ramps

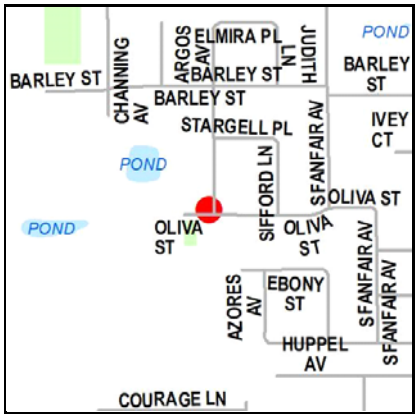

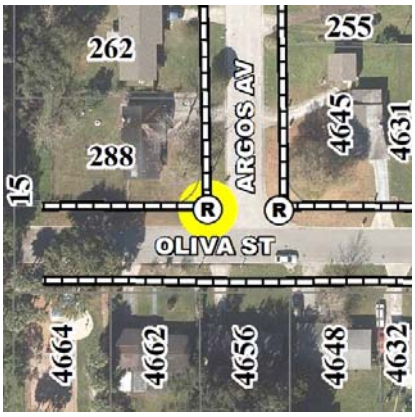

Ramp ID: F005839 Status: Non-Compliant

Comm Dist: 5 Neighborhood: Malibu Groves

Street: OLIVA ST

Intersection:

ARGOS AVE & OLIVA ST

Nearest Address:

288 ARGOS AVE

Intersection Quadrant: NW Pedestrian Travel Direction: NA

Warning Surface: None

Crosswalk: N Midblock: N Priority Score: 61.5

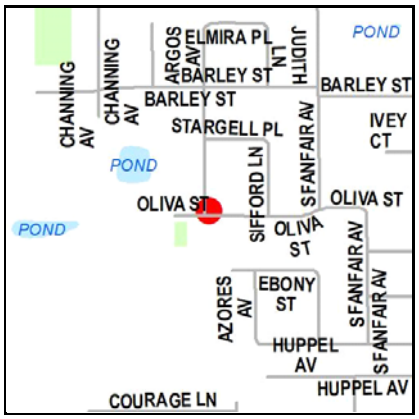

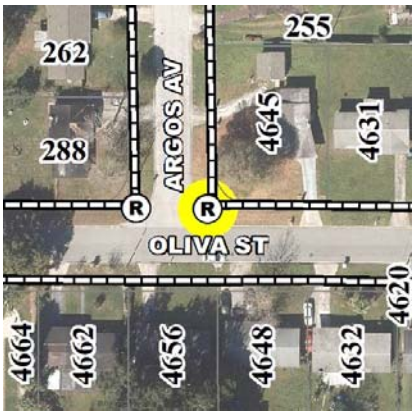

Ramp ID: F005847 Status: Non-Compliant

Comm Dist: 5 Neighborhood: Malibu Groves

Street: OLIVA ST

Intersection:

ARGOS AVE & OLIVA ST

Nearest Address:

4645 OLIVA ST

Intersection Quadrant: NE Pedestrian Travel Direction: NA

Warning Surface: None

Crosswalk: N Midblock: N Priority Score: 61.5

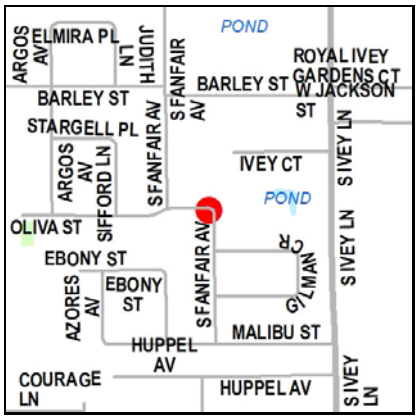

Ramp ID: F005863 Status: Non-Compliant

Comm Dist: 5 Neighborhood: Malibu Groves

Street: OLIVA ST

Intersection:

OLIVA ST & S FANFAIR AVE

Nearest Address:

344 FANFAIR AVE

Intersection Quadrant: SW Pedestrian Travel Direction: N

Warning Surface: None

Crosswalk: N Midblock: N Priority Score: 61

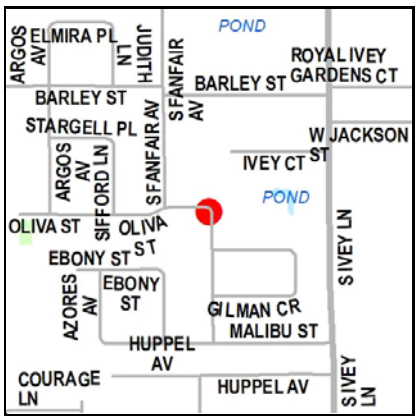

Ramp ID: F005867 Status: Non-Compliant

Comm Dist: 5 Neighborhood: Malibu Groves

Street: OLIVA ST

Intersection:

OLIVA ST & S FANFAIR AVE

Nearest Address:

344 FANFAIR AVE

Intersection Quadrant: SW Pedestrian Travel Direction: E

Warning Surface: None

Crosswalk: N Midblock: N Priority Score: 61

Non-Compliant Ramps

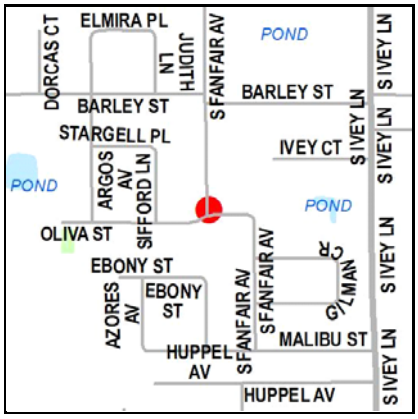

Ramp ID: F005919 Status: Non-Compliant

Comm Dist: 5 Neighborhood: Malibu Groves

Street: OLIVA ST

Intersection:

S FANFAIR AVE & OLIVA ST

Nearest Address:

301 FANFAIR AVE

Intersection Quadrant: NE Pedestrian Travel Direction: W

Warning Surface: None

Crosswalk: N Midblock: N Priority Score: 60

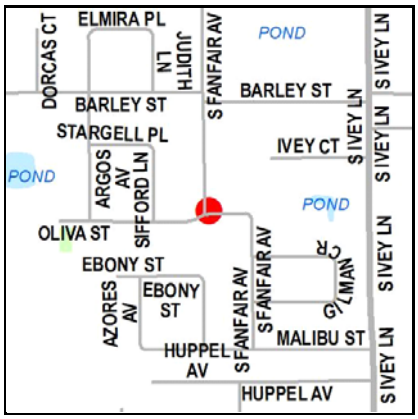

Ramp ID: F005923 Status: Non-Compliant

Comm Dist: 5 Neighborhood: Malibu Groves

Street: OLIVA ST

Intersection:

S FANFAIR AVE & OLIVA ST

Nearest Address:

301 FANFAIR AVE

Intersection Quadrant: NE Pedestrian Travel Direction: S

Warning Surface: None

Crosswalk: N Midblock: N Priority Score: 60

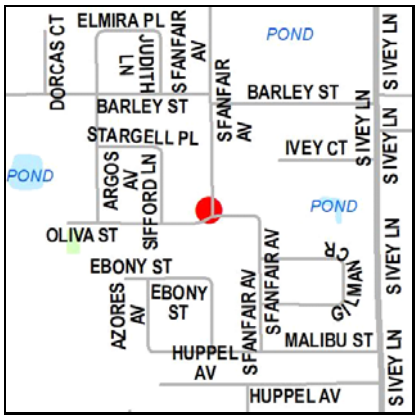

Ramp ID: F005927 Status: Non-Compliant

Comm Dist: 5 Neighborhood: Malibu Groves

Street: OLIVA ST

Intersection:

S FANFAIR AVE & OLIVA ST

Nearest Address:

300 FANFAIR AVE

Intersection Quadrant: NW Pedestrian Travel Direction: NA

Warning Surface: None

Crosswalk: N Midblock: N Priority Score: 58.5

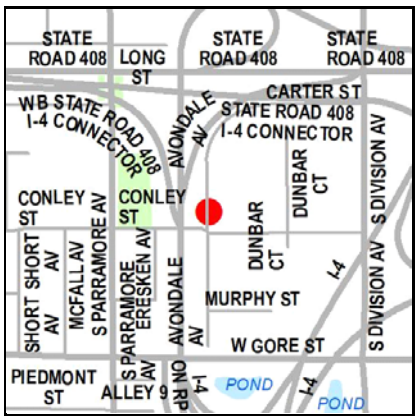

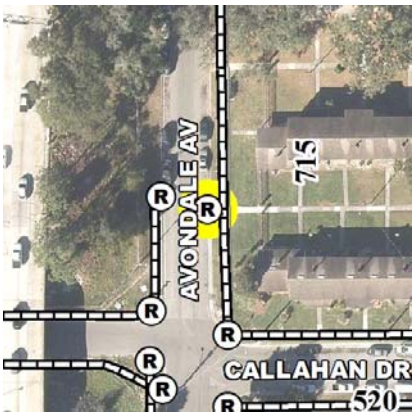

Ramp ID: F006151 Status: Non-Compliant

Comm Dist: 5 Neighborhood: Holden/Parramore

Street: AVONDALE AVE

Intersection:

MID BLOCK AVONDALE AVE

Nearest Address:

520 CALLAHAN DR

Intersection Quadrant: N Pedestrian Travel Direction:

Warning Surface: None

Crosswalk: N Midblock: Y Priority Score: 67

Non-Compliant Ramps

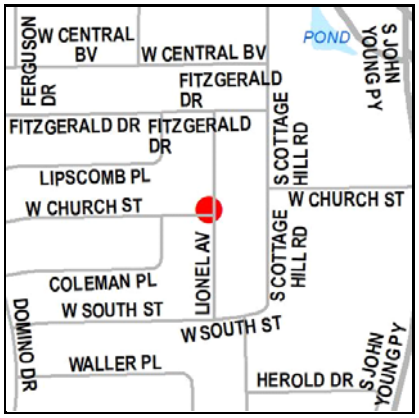

Ramp ID: F006164 Status: Non-Compliant

Comm Dist: 5 Neighborhood: Lake Mann Estates

Street: LIONEL AVE

Intersection:

LIONEL AVE & W CHURCH ST

Nearest Address:

274 LIONEL AVE

Intersection Quadrant: NW Pedestrian Travel Direction: NA

Warning Surface: None

Crosswalk: N Midblock: N Priority Score: 61

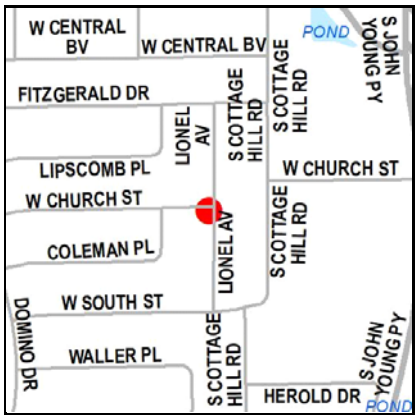

Ramp ID: F006167 Status: Non-Compliant

Comm Dist: 5 Neighborhood: Lake Mann Estates

Street: LIONEL AVE

Intersection:

LIONEL AVE & W CHURCH ST

Nearest Address:

352 LIONEL AVE

Intersection Quadrant: SW Pedestrian Travel Direction: NA

Warning Surface: None

Crosswalk: N Midblock: N Priority Score: 58

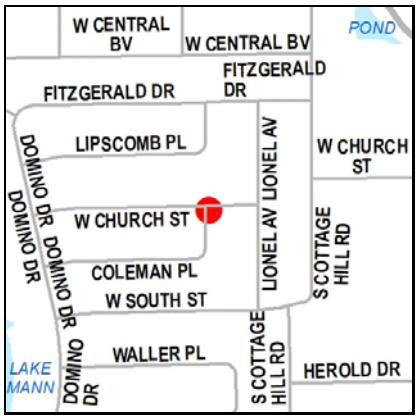

Ramp ID: F006170 Status: Non-Compliant

Comm Dist: 5 Neighborhood: Lake Mann Estates

Street: W CHURCH ST

Intersection:

W CHURCH ST & COLEMAN PL

Nearest Address:

355 COLEMAN PL

Intersection Quadrant: SE Pedestrian Travel Direction: NA

Warning Surface: None

Crosswalk: N Midblock: N Priority Score: 58

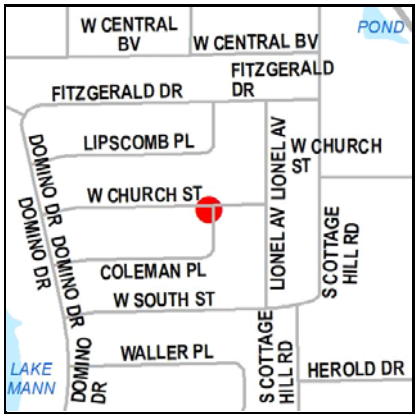

Ramp ID: F006173 Status: Non-Compliant

Comm Dist: 5 Neighborhood: Lake Mann Estates

Street: W CHURCH ST

Intersection:

W CHURCH ST & COLEMAN PL

Nearest Address:

3242 CHURCH ST

Intersection Quadrant: SW Pedestrian Travel Direction: NA

Warning Surface: None

Crosswalk: N Midblock: N Priority Score: 61

Non-Compliant Ramps

Ramp ID: F006295 Status: Non-Compliant

Comm Dist: 6 Neighborhood: Washington Shores

Street: ROGERS DR

Intersection:

WOODEN BLVD & ROGERS DR

Nearest Address:

945 WOODEN BLVD

Intersection Quadrant: NE Pedestrian Travel Direction: S

Warning Surface: None

Crosswalk: N Midblock: N Priority Score: 70

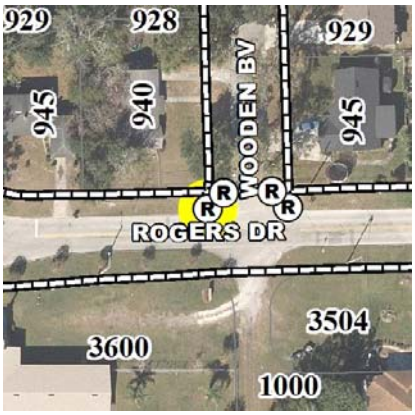

Ramp ID: F006303 Status: Non-Compliant

Comm Dist: 6 Neighborhood: Washington Shores

Street: ROGERS DR

Intersection:

WOODEN BLVD & ROGERS DR

Nearest Address:

940 WOODEN BLVD

Intersection Quadrant: NW Pedestrian Travel Direction: S

Warning Surface: None

Crosswalk: N Midblock: N Priority Score: 76

Ramp ID: F006343 Status: Non-Compliant

Comm Dist: 5 Neighborhood: Holden/Parramore

Street: W JACKSON ST

Intersection:

MID BLOCK W JACKSON ST

Nearest Address:

604 W JACKSON ST

Intersection Quadrant: NA Pedestrian Travel Direction: NA

Warning Surface: None

Crosswalk: N Midblock: Y Priority Score: 72

Ramp ID: F006347 Status: Non-Compliant

Comm Dist: 5 Neighborhood: Holden/Parramore

Street: W JACKSON ST

Intersection:

MID BLOCK W JACKSON ST

Nearest Address:

604 W JACKSON ST

Intersection Quadrant: NA Pedestrian Travel Direction: NA

Warning Surface: None

Crosswalk: N Midblock: Y Priority Score: 72

Non-Compliant Ramps

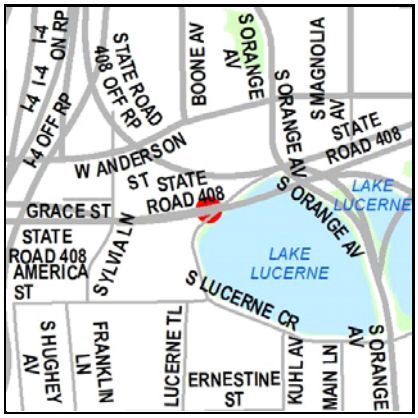

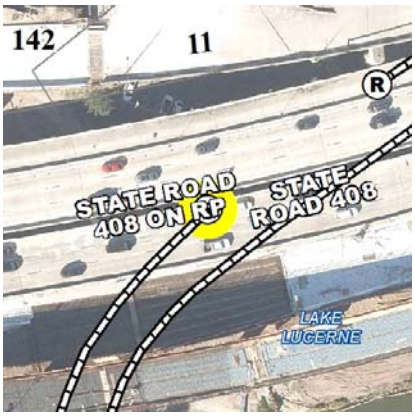

Ramp ID: F006423 Status: Non-Compliant

Comm Dist: 5 Neighborhood: South Orange

Street: N LUCERNE CIR W

Intersection:

N LUCERNE CIR W & SR 408 ON RAMP W

Nearest Address:

102 W ANDERSON ST

Intersection Quadrant: W Pedestrian Travel Direction:

Warning Surface: None

Crosswalk: N Midblock: N Priority Score: 59

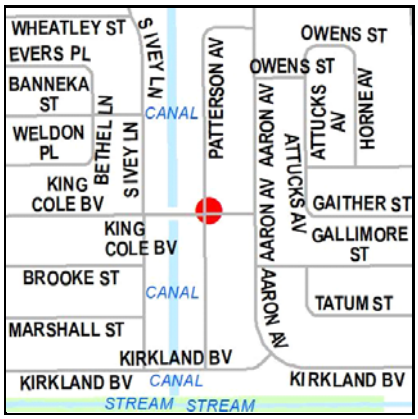

Ramp ID: F006446 Status: Non-Compliant

Comm Dist: 6 Neighborhood: Richmond Heights

Street: PATTERSON AVE

Intersection:

PATTERSON AVE & KING COLE BLVD

Nearest Address:

2043 PATTERSON AVE

Intersection Quadrant: NE Pedestrian Travel Direction: W

Warning Surface: None

Crosswalk: N Midblock: N Priority Score: 57.5

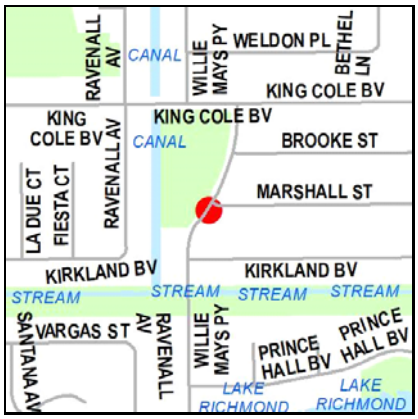

Ramp ID: F006470 Status: Non-Compliant

Comm Dist: 6 Neighborhood: Richmond Heights

Street: WILLIE MAYS PKWY

Intersection:

WILLIE MAYS PKWY & MARSHALL ST

Nearest Address:

4578 MARSHALL ST

Intersection Quadrant: S Pedestrian Travel Direction: SW

Warning Surface: None

Crosswalk: N Midblock: N Priority Score: 51.5

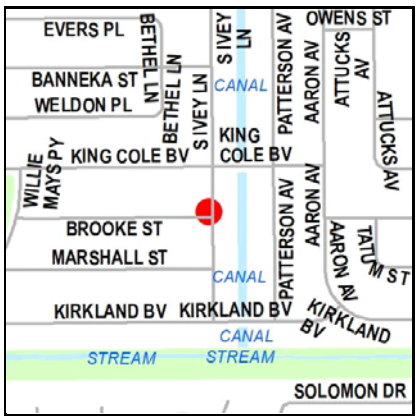

Ramp ID: F006498 Status: Non-Compliant

Comm Dist: 6 Neighborhood: Richmond Heights

Street: S IVEY LN

Intersection:

S IVEY LN & BROOKE ST

Nearest Address:

4403 BROOKE ST

Intersection Quadrant: NW Pedestrian Travel Direction: NA

Warning Surface: None

Crosswalk: N Midblock: N Priority Score: 60.5

Non-Compliant Ramps

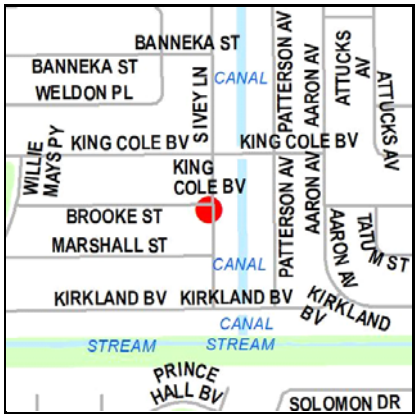

Ramp ID: F006502 Status: Non-Compliant

Comm Dist: 6 Neighborhood: Richmond Heights

Street: S IVEY LN

Intersection:

S IVEY LN & BROOKE ST

Nearest Address:

4406 BROOKE ST

Intersection Quadrant: SW Pedestrian Travel Direction: NA

Warning Surface: None

Crosswalk: N Midblock: N Priority Score: 60.5

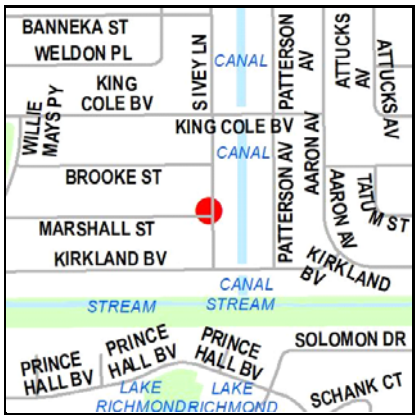

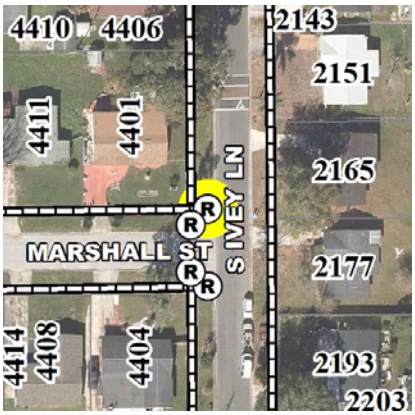

Ramp ID: F006506 Status: Non-Compliant

Comm Dist: 6 Neighborhood: Richmond Heights

Street: S IVEY LN

Intersection:

S IVEY LN & MARSHALL ST

Nearest Address:

4401 MARSHALL ST

Intersection Quadrant: NW Pedestrian Travel Direction: NA

Warning Surface: None

Crosswalk: N Midblock: N Priority Score: 60.5

Ramp ID: F006510 Status: Non-Compliant

Comm Dist: 6 Neighborhood: Richmond Heights

Street: S IVEY LN

Intersection:

S IVEY LN & MARSHALL ST

Nearest Address:

4404 MARSHALL ST

Intersection Quadrant: SW Pedestrian Travel Direction: NA

Warning Surface: None

Crosswalk: N Midblock: N Priority Score: 60.5

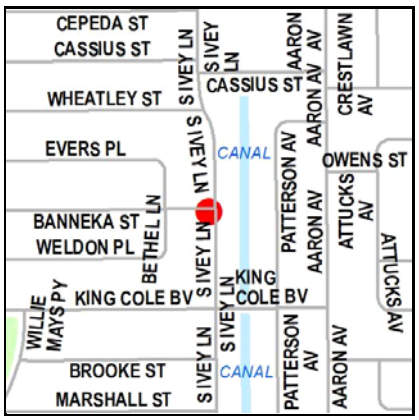

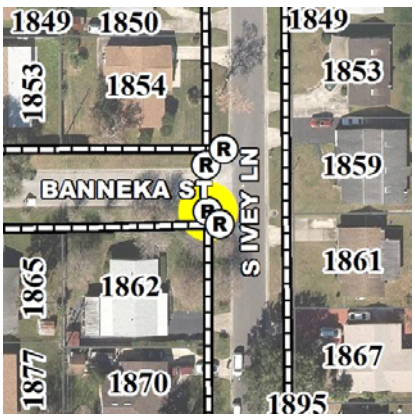

Ramp ID: F006514 Status: Non-Compliant

Comm Dist: 6 Neighborhood: Richmond Heights

Street: S IVEY LN

Intersection:

S IVEY LN & BANNEKA ST

Nearest Address:

1862 S IVEY LN

Intersection Quadrant: SW Pedestrian Travel Direction: NA

Warning Surface: None

Crosswalk: N Midblock: N Priority Score: 53.5

Non-Compliant Ramps

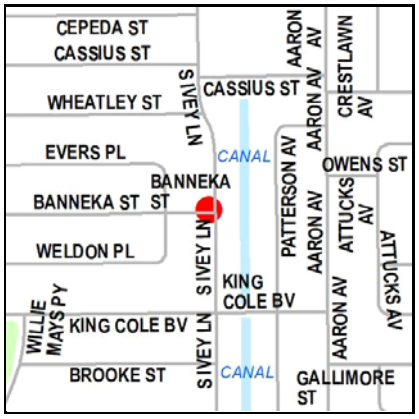

Ramp ID: F006518 Status: Non-Compliant

Comm Dist: 6 Neighborhood: Richmond Heights

Street: S IVEY LN

Intersection:

S IVEY LN & BANNEKA ST

Nearest Address:

1854 S IVEY LN

Intersection Quadrant: NW Pedestrian Travel Direction: NA

Warning Surface: None

Crosswalk: N Midblock: N Priority Score: 63.5

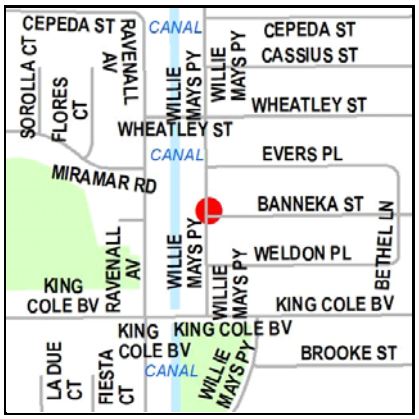

Ramp ID: F006530 Status: Non-Compliant

Comm Dist: 6 Neighborhood: Richmond Heights

Street: WILLIE MAYS PKWY

Intersection:

BANNEKA ST & WILLIE MAYS PKWY

Nearest Address:

5083 BANNEKA ST

Intersection Quadrant: NE Pedestrian Travel Direction: NA

Warning Surface: None

Crosswalk: N Midblock: N Priority Score: 60.5

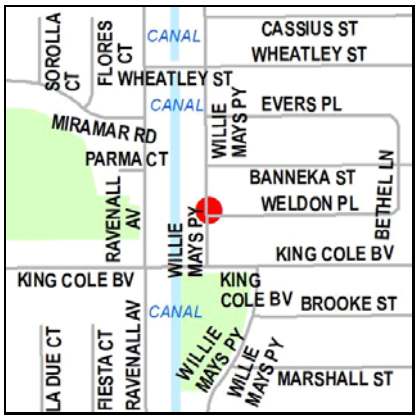

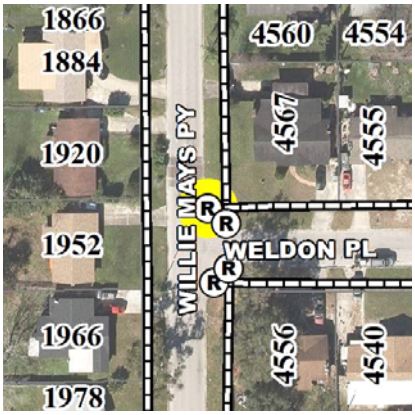

Ramp ID: F006538 Status: Non-Compliant

Comm Dist: 6 Neighborhood: Richmond Heights

Street: WILLIE MAYS PKWY

Intersection:

WELDON PL & WILLIE MAYS PKWY

Nearest Address:

4567 WELDON PL

Intersection Quadrant: NE Pedestrian Travel Direction: NA

Warning Surface: None

Crosswalk: N Midblock: N Priority Score: 59

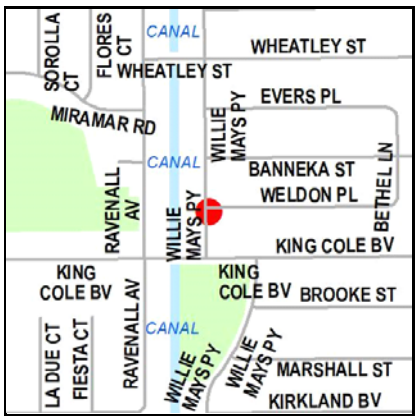

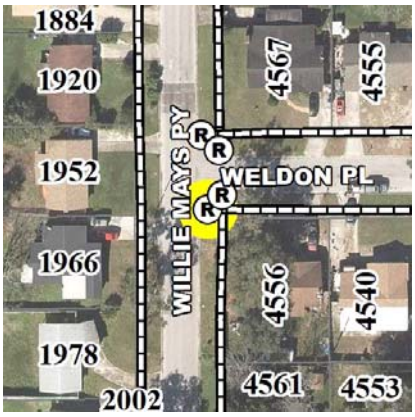

Ramp ID: F006542 Status: Non-Compliant

Comm Dist: 6 Neighborhood: Richmond Heights

Street: WILLIE MAYS PKWY

Intersection:

WELDON PL & WILLIE MAYS PKWY

Nearest Address:

4556 WELDON PL

Intersection Quadrant: SE Pedestrian Travel Direction: NA

Warning Surface: None

Crosswalk: N Midblock: N Priority Score: 60.5

Non-Compliant Ramps

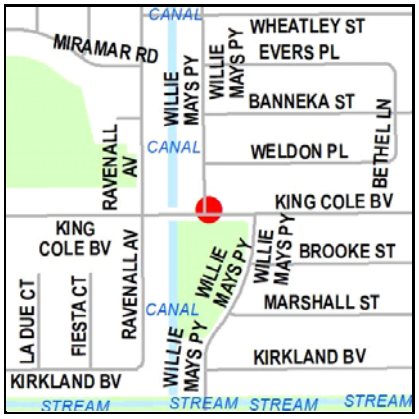

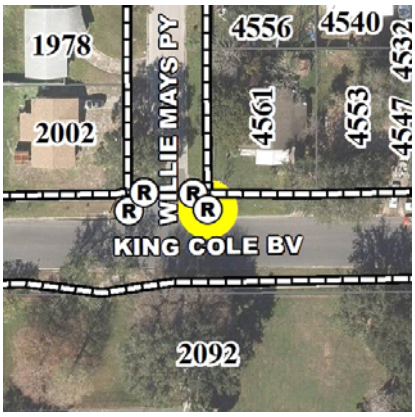

Ramp ID: F006554 Status: Non-Compliant

Comm Dist: 6 Neighborhood: Richmond Heights

Street: KING COLE BLVD

Intersection:

KING COLE BLVD & WILLIE MAYS PKWY

Nearest Address:

4561 KING COLE BLVD

Intersection Quadrant: NE Pedestrian Travel Direction: S

Warning Surface: None

Crosswalk: N Midblock: N Priority Score: 57.5

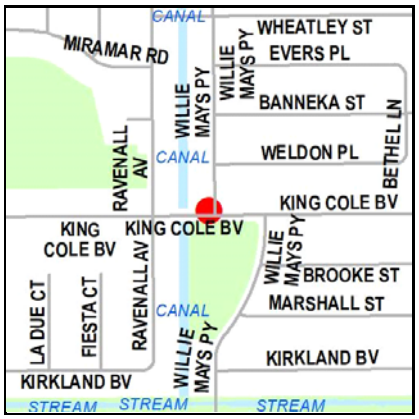

Ramp ID: F006558 Status: Non-Compliant

Comm Dist: 6 Neighborhood: Richmond Heights

Street: KING COLE BLVD

Intersection:

KING COLE BLVD & WILLIE MAYS PKWY

Nearest Address:

2002 WILLIE MAYS PKWY

Intersection Quadrant: NW Pedestrian Travel Direction: S

Warning Surface: None

Crosswalk: N Midblock: N Priority Score: 57.5

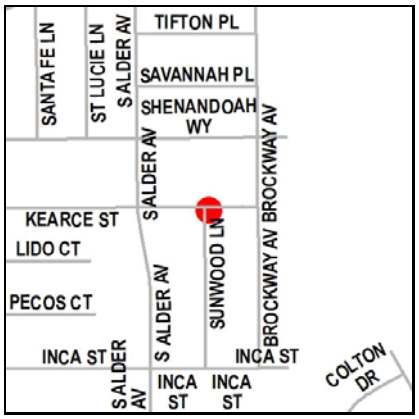

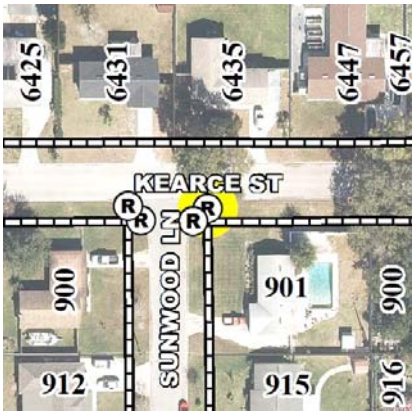

Ramp ID: F006649 Status: Non-Compliant

Comm Dist: 2 Neighborhood: Engelwood Park

Street: KEARCE ST

Intersection:

KEARCE ST & SUNWOOD LN

Nearest Address:

901 SUNWOOD LN

Intersection Quadrant: SE Pedestrian Travel Direction: N

Warning Surface: None

Crosswalk: N Midblock: N Priority Score: 49

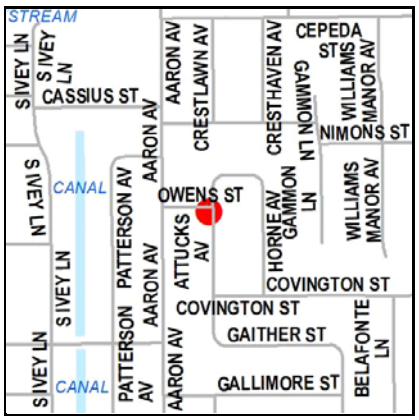

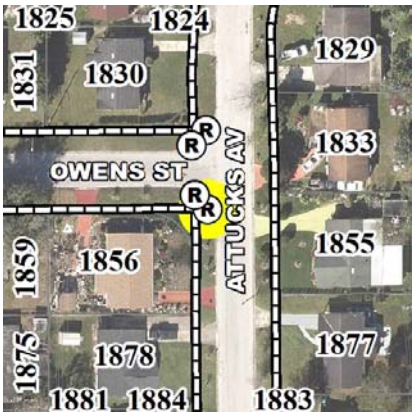

Ramp ID: F006738 Status: Non-Compliant

Comm Dist: 6 Neighborhood: Richmond Heights

Street: ATTUCKS AVE

Intersection:

OWENS ST & ATTUCKS AVE

Nearest Address:

1856 ATTUCKS AVE

Intersection Quadrant: SW Pedestrian Travel Direction: NA

Warning Surface: None

Crosswalk: N Midblock: N Priority Score: 60.5

Non-Compliant Ramps

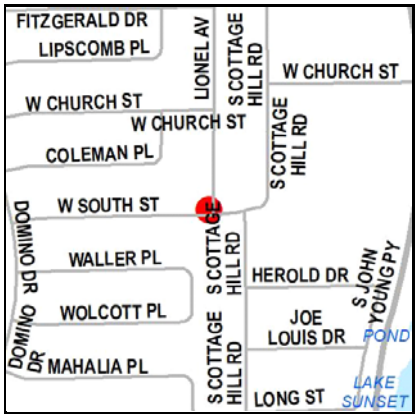

Ramp ID: F007232 Status: Non-Compliant

Comm Dist: 5 Neighborhood: Lake Mann Estates

Street: W SOUTH ST

Intersection:

W SOUTH ST & LIONEL AVE

Nearest Address:

404 LIONEL AVE

Intersection Quadrant: NW Pedestrian Travel Direction: NA

Warning Surface: None

Crosswalk: N Midblock: N Priority Score: 61

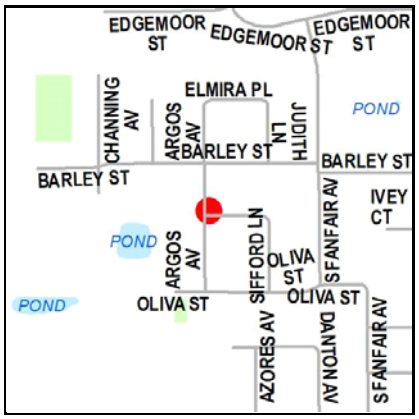

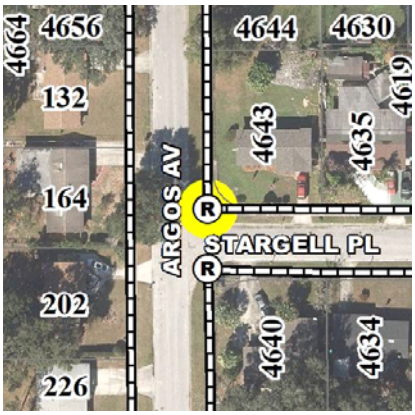

Ramp ID: F007306 Status: Non-Compliant

Comm Dist: 5 Neighborhood: Malibu Groves

Street: ARGOS AVE

Intersection:

STARGELL PL & ARGOS AVE

Nearest Address:

4643 STARGELL PL

Intersection Quadrant: NE Pedestrian Travel Direction: NA

Warning Surface: None

Crosswalk: N Midblock: N Priority Score: 61.5

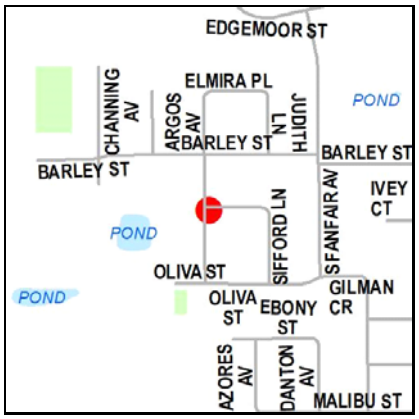

Ramp ID: F007310 Status: Non-Compliant

Comm Dist: 5 Neighborhood: Malibu Groves

Street: ARGOS AVE

Intersection:

STARGELL PL & ARGOS AVE

Nearest Address:

4640 STARGELL PL

Intersection Quadrant: SE Pedestrian Travel Direction: NA

Warning Surface: None

Crosswalk: N Midblock: N Priority Score: 61.5

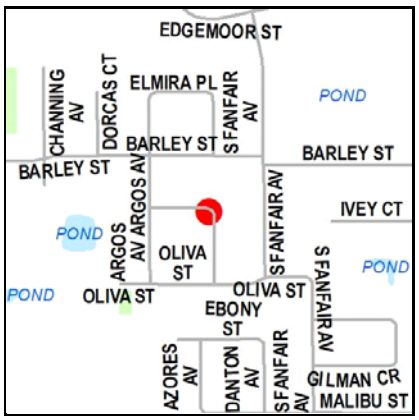

Ramp ID: F007315 Status: Non-Compliant

Comm Dist: 5 Neighborhood: Malibu Groves

Street: SIFFORD LN

Intersection:

STARGELL PL & SIFFORD LN

Nearest Address:

206 SIFFORD LN

Intersection Quadrant: SW Pedestrian Travel Direction: NA

Warning Surface: None

Crosswalk: N Midblock: N Priority Score: 61.5

Non-Compliant Ramps

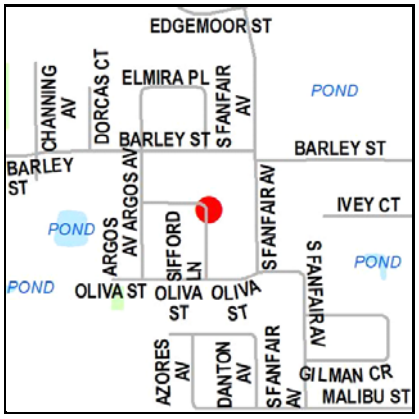

Ramp ID: F007319 Status: Non-Compliant

Comm Dist: 5 Neighborhood: Malibu Groves

Street: SIFFORD LN

Intersection:

STARGELL PL & SIFFORD LN

Nearest Address:

203 SIFFORD LN

Intersection Quadrant: SE Pedestrian Travel Direction: NA

Warning Surface: None

Crosswalk: N Midblock: N Priority Score: 61.5

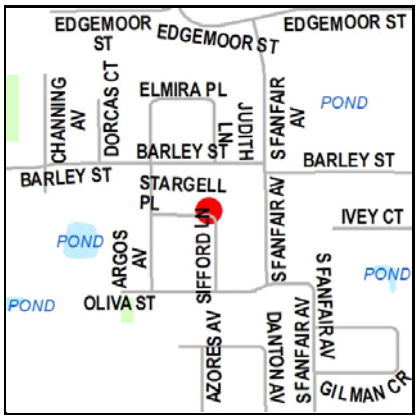

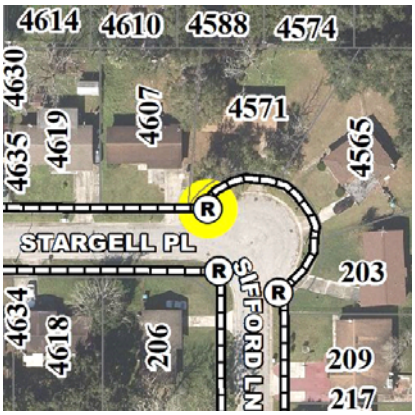

Ramp ID: F007329 Status: Non-Compliant

Comm Dist: 5 Neighborhood: Malibu Groves

Street: SIFFORD LN

Intersection:

STARGELL PL & SIFFORD LN

Nearest Address:

4571 STARGELL PL

Intersection Quadrant: NW Pedestrian Travel Direction: NA

Warning Surface: None

Crosswalk: N Midblock: N Priority Score: 61.5

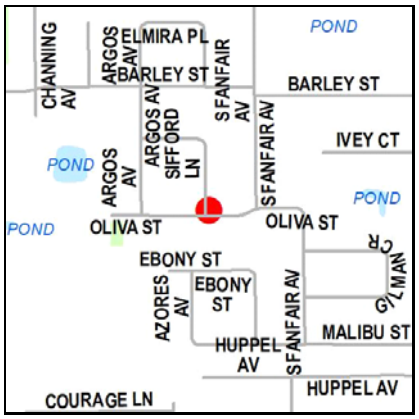

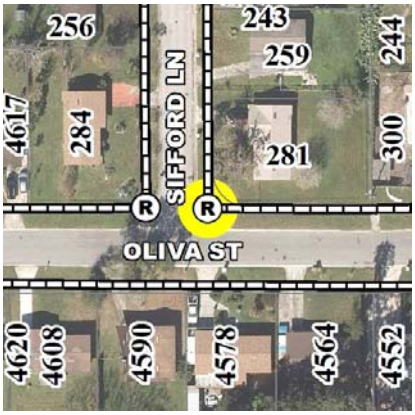

Ramp ID: F007334 Status: Non-Compliant

Comm Dist: 5 Neighborhood: Malibu Groves

Street: OLIVA ST

Intersection:

OLIVA ST & SIFFORD LN

Nearest Address:

281 SIFFORD LN

Intersection Quadrant: NE Pedestrian Travel Direction: NA

Warning Surface: None

Crosswalk: N Midblock: N Priority Score: 61.5

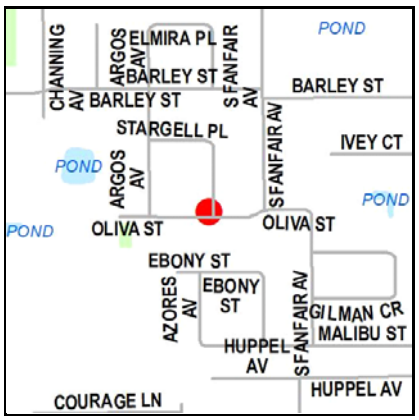

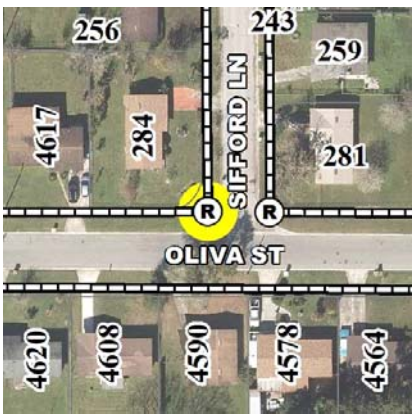

Ramp ID: F007338 Status: Non-Compliant

Comm Dist: 5 Neighborhood: Malibu Groves

Street: OLIVA ST

Intersection:

OLIVA ST & SIFFORD LN

Nearest Address:

284 SIFFORD LN

Intersection Quadrant: NW Pedestrian Travel Direction: NA

Warning Surface: None

Crosswalk: N Midblock: N Priority Score: 61.5

Non-Compliant Ramps

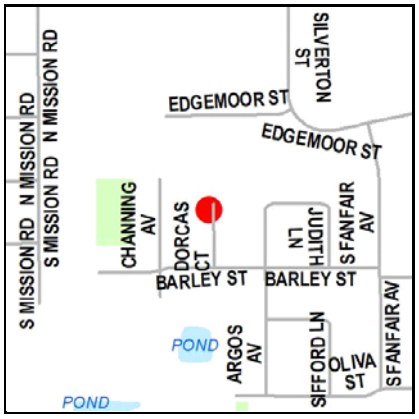

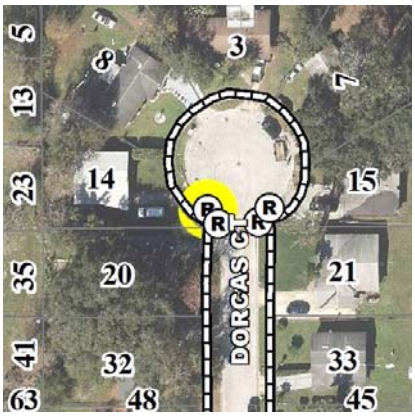

Ramp ID: F007361 Status: Non-Compliant

Comm Dist: 5 Neighborhood: Malibu Groves

Street: DORCAS CT

Intersection:

DORCAS CT & UNNAMED CUL DE SAC

Nearest Address:

14 DORCAS CT

Intersection Quadrant: NA Pedestrian Travel Direction: NA

Warning Surface: None

Crosswalk: N Midblock: N Priority Score: 66.5

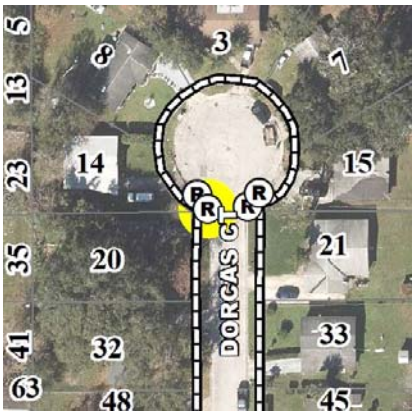

Ramp ID: F007366 Status: Non-Compliant

Comm Dist: 5 Neighborhood: Malibu Groves

Street: DORCAS CT

Intersection:

DORCAS CT & UNNAMED CUL DE SAC

Nearest Address:

14 DORCAS CT

Intersection Quadrant: NA Pedestrian Travel Direction: NA

Warning Surface: None

Crosswalk: N Midblock: N Priority Score: 66.5

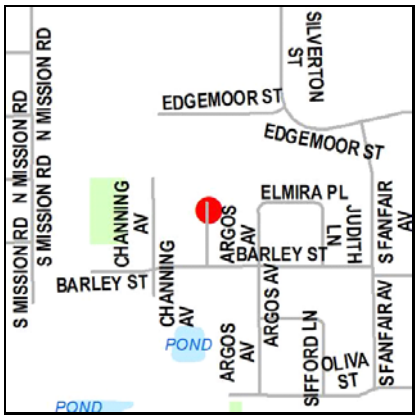

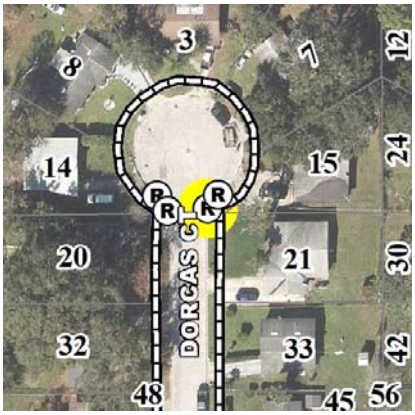

Ramp ID: F007371 Status: Non-Compliant

Comm Dist: 5 Neighborhood: Malibu Groves

Street: DORCAS CT

Intersection:

DORCAS CT & UNNAMED CUL DE SAC

Nearest Address:

15 DORCAS CT

Intersection Quadrant: NA Pedestrian Travel Direction: NA

Warning Surface: None

Crosswalk: N Midblock: N Priority Score: 66.5

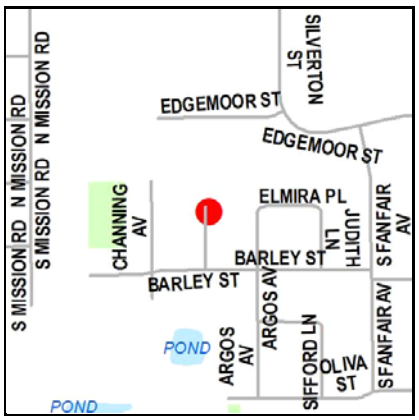

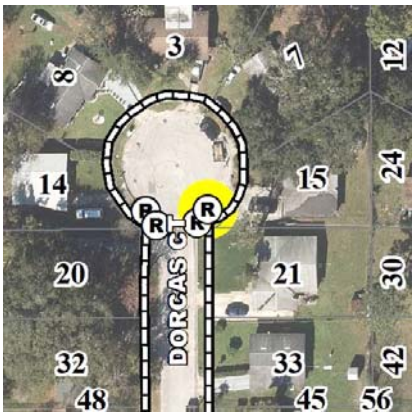

Ramp ID: F007375 Status: Non-Compliant

Comm Dist: 5 Neighborhood: Malibu Groves

Street: DORCAS CT

Intersection:

DORCAS CT & UNNAMED CUL DE SAC

Nearest Address:

15 DORCAS CT

Intersection Quadrant: NA Pedestrian Travel Direction: NA

Warning Surface: None

Crosswalk: N Midblock: N Priority Score: 66.5

Non-Compliant Ramps

Ramp ID: F007468 Status: Non-Compliant

Comm Dist: 3 Neighborhood: College Park

Street: ATKINS PL

Intersection:

ATKINS PL & N WESTMORELAND DR

Nearest Address:

818 N WESTMORELAND DR

Intersection Quadrant: SW Pedestrian Travel Direction: NA

Warning Surface: None

Crosswalk: N Midblock: N Priority Score: 59.5

Ramp ID: F007474 Status: Non-Compliant

Comm Dist: 2 Neighborhood: Engelwood Park

Street: GELWOOD AVE

Intersection:

GELWOOD AVE & LA COSTA DR

Nearest Address:

1228 GELWOOD AVE

Intersection Quadrant: NW Pedestrian Travel Direction: E

Warning Surface: None

Crosswalk: N Midblock: N Priority Score: 63.5

Ramp ID: F007486 Status: Non-Compliant

Comm Dist: 5 Neighborhood: Callahan

Street: W ROBINSON ST

Intersection:

W ROBINSON ST & N LEE AVE

Nearest Address:

745 W ROBINSON ST

Intersection Quadrant: NW Pedestrian Travel Direction:

Warning Surface: Truncated Domes

Crosswalk: N Midblock: N Priority Score: 88.5

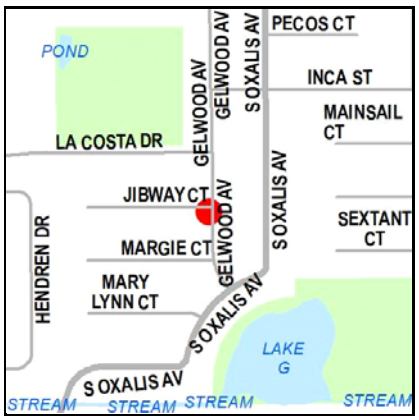

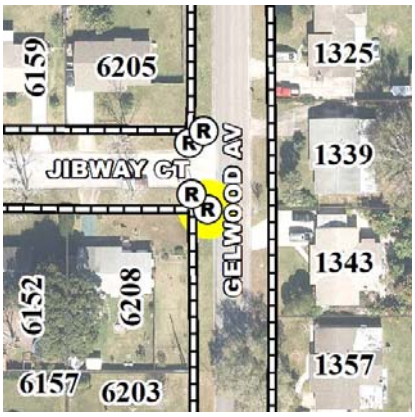

Ramp ID: F007489 Status: Non-Compliant

Comm Dist: 2 Neighborhood: Engelwood Park

Street: GELWOOD AVE

Intersection:

GELWOOD AVE & JIBWAY CT

Nearest Address:

6208 JIBWAY CT

Intersection Quadrant: SW Pedestrian Travel Direction: E

Warning Surface: None

Crosswalk: N Midblock: N Priority Score: 59

Non-Compliant Ramps

Ramp ID: F007508 Status: Non-Compliant

Comm Dist: 2 Neighborhood: Engelwood Park

Street: GELWOOD AVE

Intersection:

GELWOOD AVE & LA COSTA DR

Nearest Address:

6204 LA COSTA DR

Intersection Quadrant: SW Pedestrian Travel Direction: N

Warning Surface: None

Crosswalk: N Midblock: N Priority Score: 65

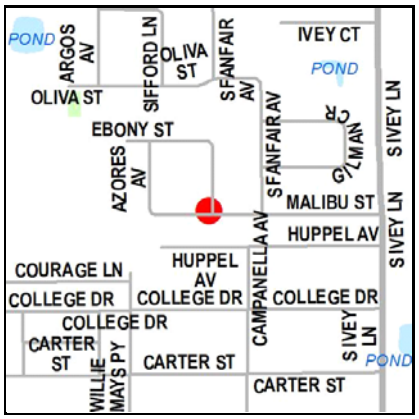

Ramp ID: F007621 Status: Non-Compliant

Comm Dist: 5 Neighborhood: Malibu Groves

Street: MALIBU ST

Intersection:

MALIBU ST & DANTON AVE

Nearest Address:

4555 MALIBU

Intersection Quadrant: NW Pedestrian Travel Direction: NA

Warning Surface: None

Crosswalk: N Midblock: N Priority Score: 59.5

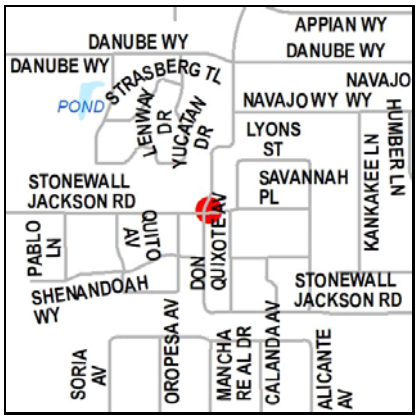

Ramp ID: F007625 Status: Non-Compliant

Comm Dist: 2 Neighborhood: Engelwood Park

Street: STONEWALL JACKSON RD

Intersection:

STONEWALL JACKSON RD & SAVANNAH PL & YUCATAN DR

Nearest Address:

803 DON QUIXOTE AVE

Intersection Quadrant: NE Pedestrian Travel Direction: NA

Warning Surface: None

Crosswalk: N Midblock: N Priority Score: 57.5

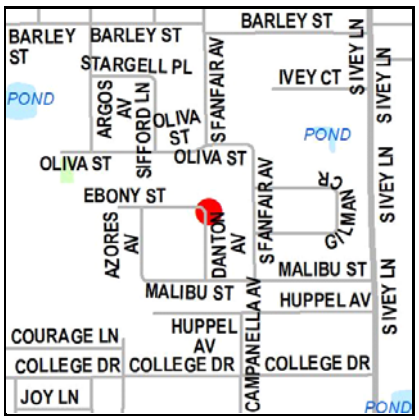

Ramp ID: F007631 Status: Non-Compliant

Comm Dist: 5 Neighborhood: Malibu Groves

Street: EBONY ST

Intersection:

EBONY ST & DANTON AVE

Nearest Address:

427 DANTON AVE

Intersection Quadrant: SE Pedestrian Travel Direction: NA

Warning Surface: None

Crosswalk: N Midblock: N Priority Score: 59.5

Non-Compliant Ramps

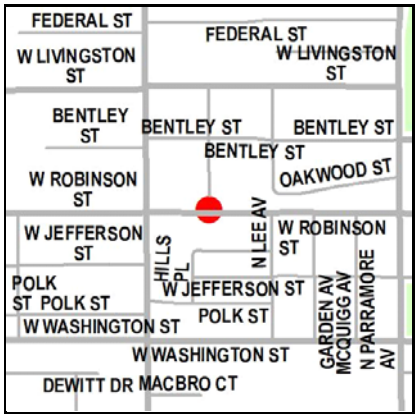

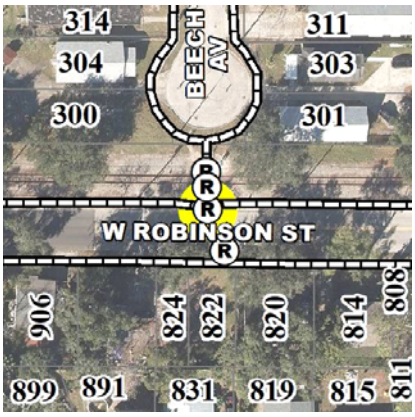

Ramp ID: F007632 Status: Non-Compliant

Comm Dist: 5 Neighborhood: Callahan

Street: W ROBINSON ST

Intersection:

MID BLOCK W ROBINSON ST

Nearest Address:

OPPOSITE 822 W ROBINSON ST

Intersection Quadrant: N Pedestrian Travel Direction: S

Warning Surface: None

Crosswalk: Y Midblock: Y Priority Score: 88.5

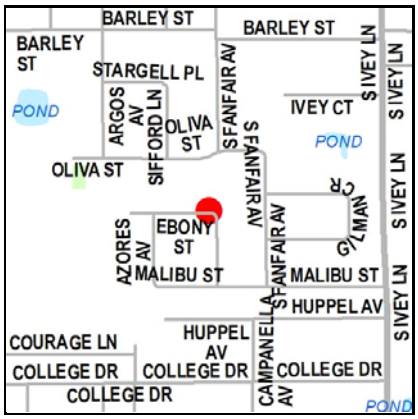

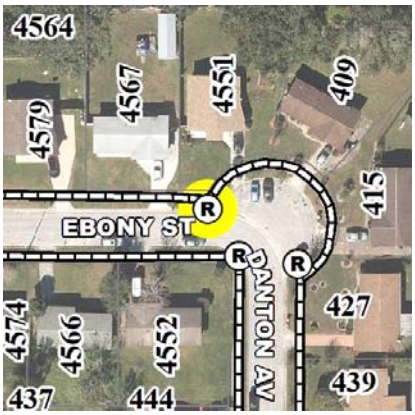

Ramp ID: F007635 Status: Non-Compliant

Comm Dist: 5 Neighborhood: Malibu Groves

Street: EBONY ST

Intersection:

EBONY ST & DANTON AVE

Nearest Address:

4551 EBONY ST

Intersection Quadrant: NW Pedestrian Travel Direction: NA

Warning Surface: None

Crosswalk: N Midblock: N Priority Score: 62.5

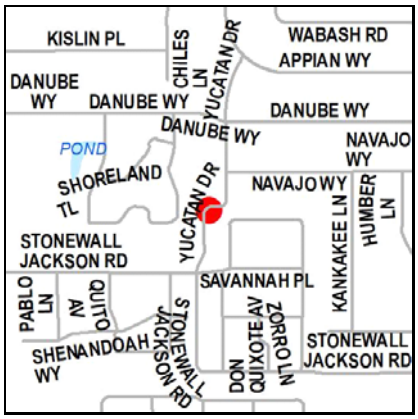

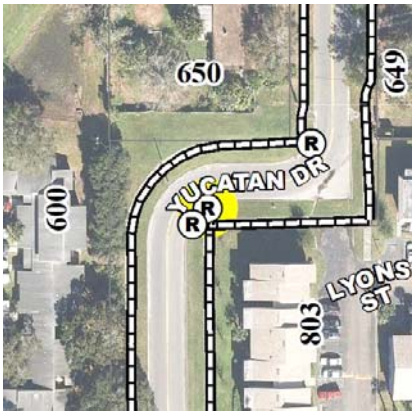

Ramp ID: F007648 Status: Non-Compliant

Comm Dist: 2 Neighborhood: Engelwood Park

Street: YUCATAN DR

Intersection:

MID BLOCK YUCATAN DR

Nearest Address:

803 DON QUIXOTE AVE

Intersection Quadrant: NA Pedestrian Travel Direction: NA

Warning Surface: None

Crosswalk: N Midblock: Y Priority Score: 45.5

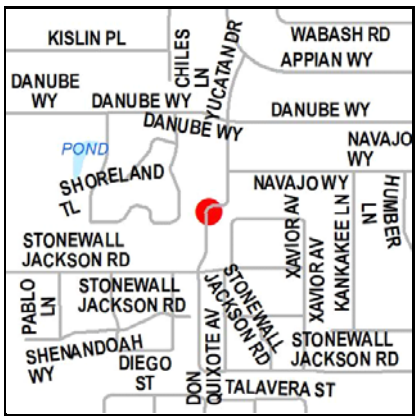

Ramp ID: F007653 Status: Non-Compliant

Comm Dist: 2 Neighborhood: Engelwood Park

Street: YUCATAN DR

Intersection:

MID BLOCK YUCATAN DR

Nearest Address:

803 DON QUIXOTE AVE

Intersection Quadrant: NA Pedestrian Travel Direction: NA

Warning Surface: None

Crosswalk: N Midblock: Y Priority Score: 45.5

Non-Compliant Ramps

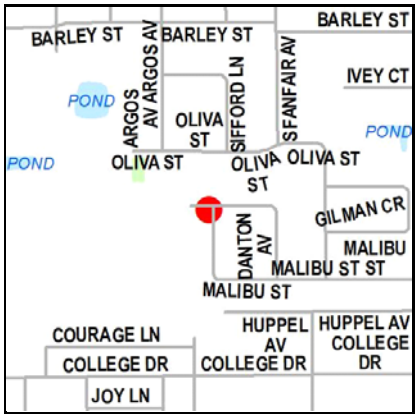

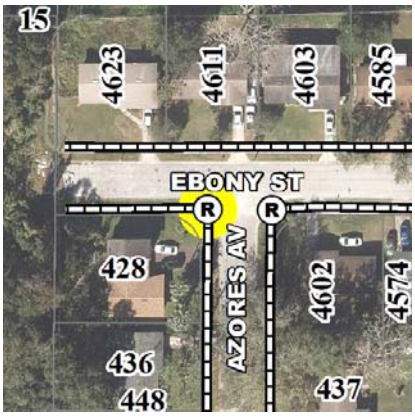

Ramp ID: F007654 Status: Non-Compliant

Comm Dist: 5 Neighborhood: Malibu Groves

Street: EBONY ST

Intersection:

EBONY ST & AZORES AVE

Nearest Address:

428 AZORES AVE

Intersection Quadrant: SW Pedestrian Travel Direction: NA

Warning Surface: None

Crosswalk: N Midblock: N Priority Score: 62.5

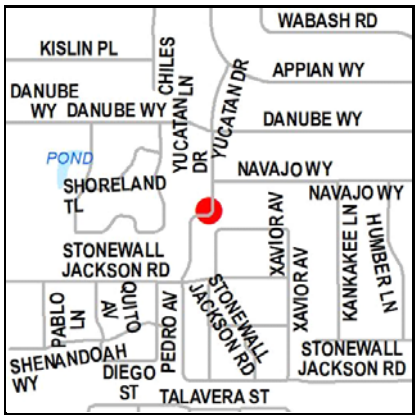

Ramp ID: F007658 Status: Non-Compliant

Comm Dist: 2 Neighborhood: Engelwood Park

Street: YUCATAN DR

Intersection:

MID BLOCK YUCATAN DR

Nearest Address:

650 YUCATAN DR

Intersection Quadrant: NA Pedestrian Travel Direction: NA

Warning Surface: None

Crosswalk: N Midblock: Y Priority Score: 45.5

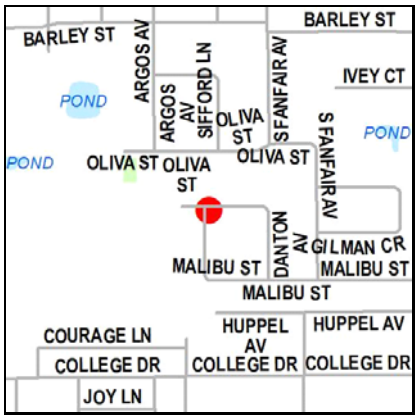

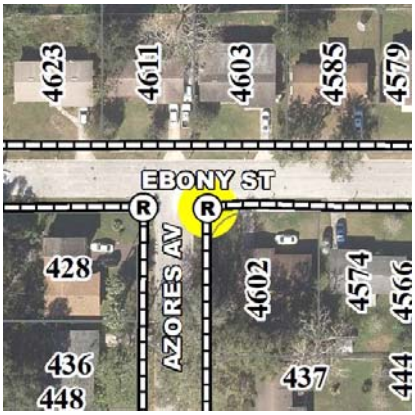

Ramp ID: F007659 Status: Non-Compliant

Comm Dist: 5 Neighborhood: Malibu Groves

Street: EBONY ST

Intersection:

EBONY ST & AZORES AVE

Nearest Address:

4602 EBONY ST

Intersection Quadrant: SE Pedestrian Travel Direction: NA

Warning Surface: None

Crosswalk: N Midblock: N Priority Score: 62.5

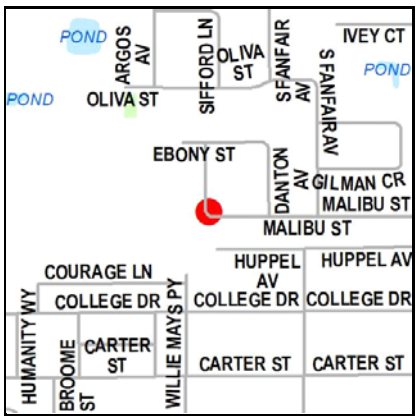

Ramp ID: F007673 Status: Non-Compliant

Comm Dist: 5 Neighborhood: Malibu Groves

Street: MALIBU ST

Intersection:

AZORES AVE & MALIBU ST

Nearest Address:

4601 MALIBU ST

Intersection Quadrant: NE Pedestrian Travel Direction: NA

Warning Surface: None

Crosswalk: N Midblock: N Priority Score: 62.5

Non-Compliant Ramps

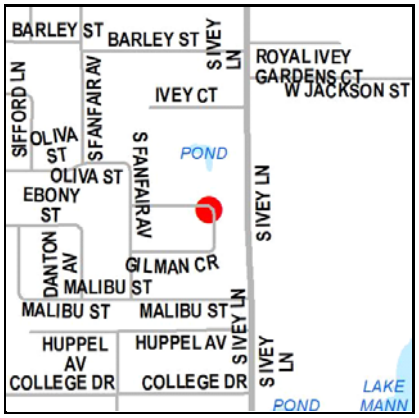

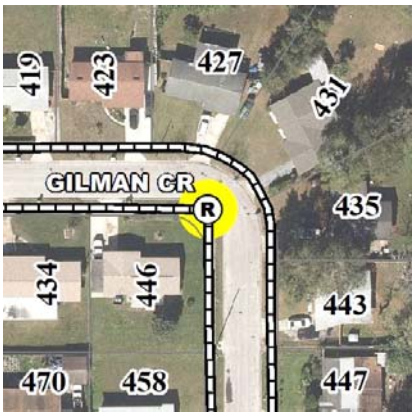

Ramp ID: F007682 Status: Non-Compliant

Comm Dist: 5 Neighborhood: Malibu Groves

Street: GILMAN CIR

Intersection:

MID BLOCK GILMAN CR

Nearest Address:

446 GILMAN CIR

Intersection Quadrant: NA Pedestrian Travel Direction: NA

Warning Surface: None

Crosswalk: N Midblock: Y Priority Score: 61

Ramp ID: F007945 Status: Non-Compliant

Comm Dist: 5 Neighborhood: Holden/Parramore

Street: AMERICA ST

Intersection:

AMERICA ST & SHORT AVE

Nearest Address:

722 SHORT AVE

Intersection Quadrant: SW Pedestrian Travel Direction:

Warning Surface: None

Crosswalk: N Midblock: N Priority Score: 70

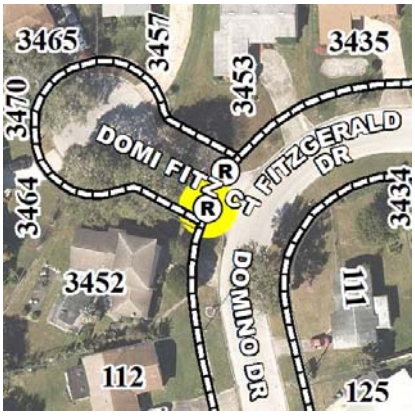

Ramp ID: F007949 Status: Non-Compliant

Comm Dist: 5 Neighborhood: Lake Mann Estates

Street: DOMINO DR

Intersection:

DOMI FITZ CT & DOMINO DR & FITZGERALD DR

Nearest Address:

3452 DOMI FITZ CT

Intersection Quadrant: W Pedestrian Travel Direction: NA

Warning Surface: None

Crosswalk: N Midblock: N Priority Score: 50.5

Ramp ID: F007979 Status: Non-Compliant

Comm Dist: 5 Neighborhood: Holden/Parramore

Street: SHORT AVE

Intersection:

SHORT AVE & WEAVER CT

Nearest Address:

742 SHORT AVE

Intersection Quadrant: SE Pedestrian Travel Direction: W

Warning Surface: None

Crosswalk: N Midblock: N Priority Score: 65.5

Non-Compliant Ramps

Ramp ID: F007990 Status: Non-Compliant

Comm Dist: 5 Neighborhood: Lake Mann Estates

Street: FITZGERALD DR

Intersection:

DOMI FITZ CT & DOMINO DR & FITZGERALD DR

Nearest Address:

3453 FITZGERALD DR

Intersection Quadrant: N Pedestrian Travel Direction: NA

Warning Surface: None

Crosswalk: N Midblock: N Priority Score: 50.5

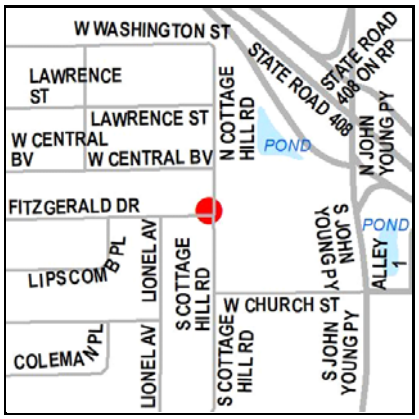

Ramp ID: F007998 Status: Non-Compliant

Comm Dist: 5 Neighborhood: Lake Mann Estates

Street: S COTTAGE HILL RD

Intersection:

FITZGERALD DR & S COTTAGE HILL RD

Nearest Address:

3115 FITZGERALD DR

Intersection Quadrant: NW Pedestrian Travel Direction: S

Warning Surface: None

Crosswalk: N Midblock: N Priority Score: 53.5

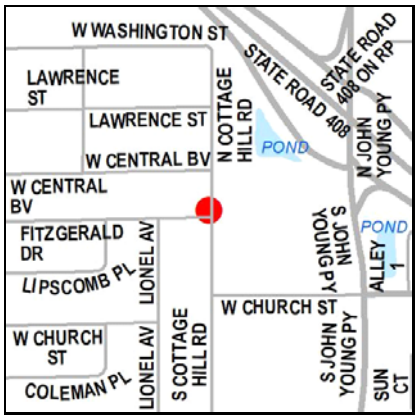

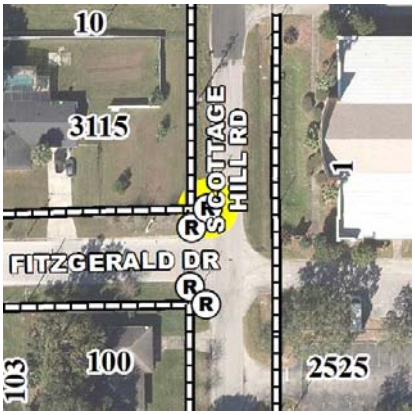

Ramp ID: F008003 Status: Non-Compliant

Comm Dist: 5 Neighborhood: Lake Mann Estates

Street: FITZGERALD DR

Intersection:

FITZGERALD DR & S COTTAGE HILL RD

Nearest Address:

3115 FITZGERALD DR

Intersection Quadrant: NW Pedestrian Travel Direction: E

Warning Surface: None

Crosswalk: N Midblock: N Priority Score: 53.5

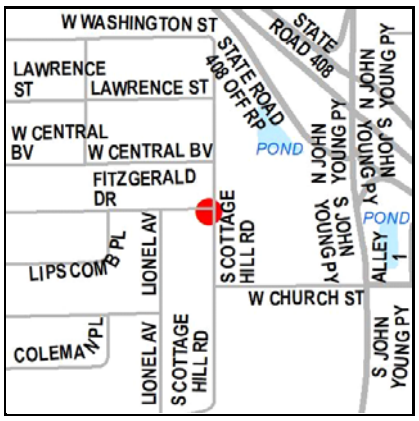

Ramp ID: F008008 Status: Non-Compliant

Comm Dist: 5 Neighborhood: Lake Mann Estates

Street: S COTTAGE HILL RD

Intersection:

FITZGERALD DR & S COTTAGE HILL RD

Nearest Address:

100 S COTTAGE HILL RD

Intersection Quadrant: SW Pedestrian Travel Direction: N

Warning Surface: None

Crosswalk: N Midblock: N Priority Score: 59.5

Non-Compliant Ramps

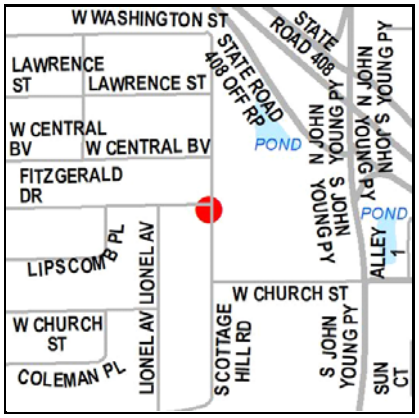

Ramp ID: F008013 Status: Non-Compliant

Comm Dist: 5 Neighborhood: Lake Mann Estates

Street: FITZGERALD DR

Intersection:

FITZGERALD DR & S COTTAGE HILL RD

Nearest Address:

100 S COTTAGE HILL RD

Intersection Quadrant: SW Pedestrian Travel Direction: E

Warning Surface: None

Crosswalk: N Midblock: N Priority Score: 59.5

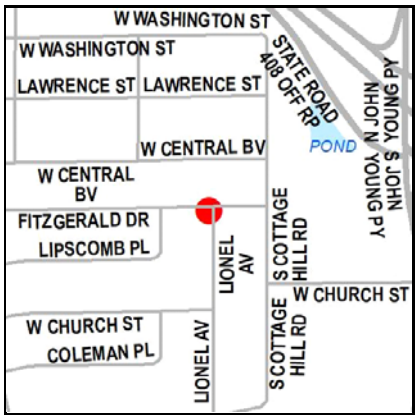

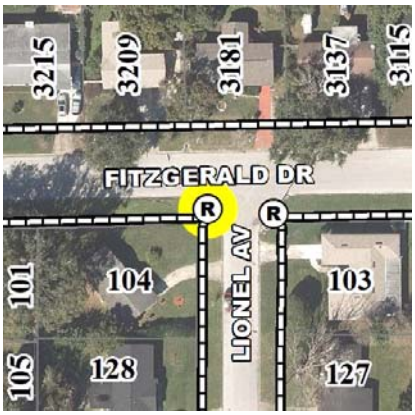

Ramp ID: F008025 Status: Non-Compliant

Comm Dist: 5 Neighborhood: Lake Mann Estates

Street: FITZGERALD DR

Intersection:

FITZGERALD DR & LIONEL AVE

Nearest Address:

104 LIONEL AVE

Intersection Quadrant: SW Pedestrian Travel Direction: NA

Warning Surface: None

Crosswalk: N Midblock: N Priority Score: 58

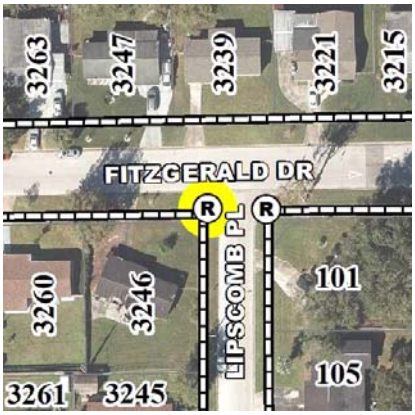

Ramp ID: F008033 Status: Non-Compliant

Comm Dist: 5 Neighborhood: Lake Mann Estates

Street: FITZGERALD DR

Intersection:

LIPSCOMB PL & FITZGERALD DR

Nearest Address:

3246 FITZGERALD DR

Intersection Quadrant: SW Pedestrian Travel Direction: NA

Warning Surface: None

Crosswalk: N Midblock: N Priority Score: 61

Ramp ID: F008243 Status: Non-Compliant

Comm Dist: 3 Neighborhood: Spring Lake

Street: SPRING LAKE DR

Intersection:

SPRING LAKE DR & SPRINGDALE RD

Nearest Address:

1304 SPRING LAKE DR

Intersection Quadrant: S Pedestrian Travel Direction: NA

Warning Surface: None

Crosswalk: N Midblock: N Priority Score: 50

Non-Compliant Ramps

Ramp ID: F008591 Status: Non-Compliant

Comm Dist: 3 Neighborhood: West Colonial

Street: BISCAYNE DR

Intersection:

BISCAYNE DR & COUNTRY LN

Nearest Address:

2055 W COLONIAL DR

Intersection Quadrant: SW Pedestrian Travel Direction: NA

Warning Surface: None

Crosswalk: N Midblock: N Priority Score: 56

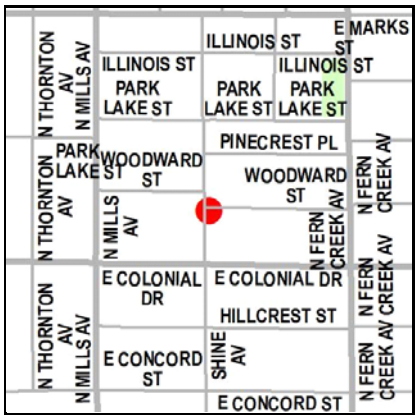

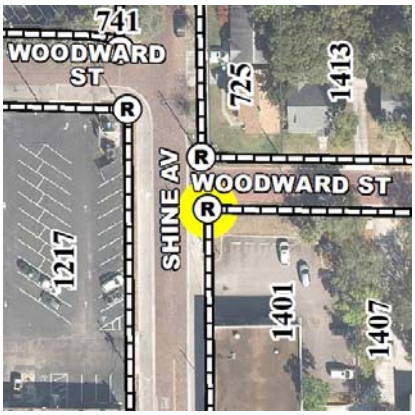

Ramp ID: F008766 Status: Non-Compliant

Comm Dist: 4 Neighborhood: Colonialtown North

Street: SHINE AVE

Intersection:

WOODWARD ST & SHINE AV

Nearest Address:

1401 E COLONIAL DR

Intersection Quadrant: SE Pedestrian Travel Direction: NA

Warning Surface: None

Crosswalk: N Midblock: N Priority Score: 70.5

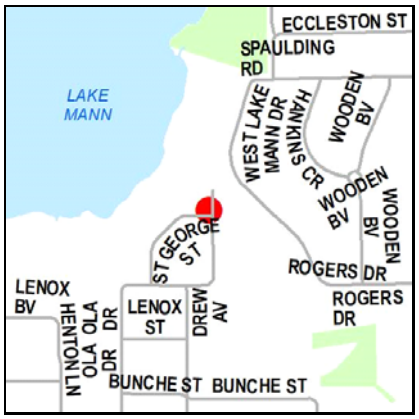

Ramp ID: F008933 Status: Non-Compliant

Comm Dist: 6 Neighborhood: Washington Shores

Street: DREW AVE

Intersection:

DREW AVE & ST GEORGE ST

Nearest Address:

914 SAINT GEORGE ST

Intersection Quadrant: NW Pedestrian Travel Direction: NA

Warning Surface: None

Crosswalk: N Midblock: N Priority Score: 69.5

Ramp ID: F008993 Status: Non-Compliant

Comm Dist: 6 Neighborhood: Washington Shores

Street: THOMAS ST

Intersection:

OLA DR & THOMAS ST

Nearest Address:

3932 THOMAS ST

Intersection Quadrant: SE Pedestrian Travel Direction: NA

Warning Surface: None

Crosswalk: N Midblock: N Priority Score: 68

Non-Compliant Ramps

Ramp ID: F009066 Status: Non-Compliant

Comm Dist: 5 Neighborhood: Central Business District

Street: N ORANGE AVE

Intersection:

E CONCORD ST & W CONCORD ST & N ORANGE AVE

Nearest Address:

600 N ORANGE AVE

Intersection Quadrant: NW Pedestrian Travel Direction:

Warning Surface: None

Crosswalk: Y Midblock: N Priority Score: 79.5

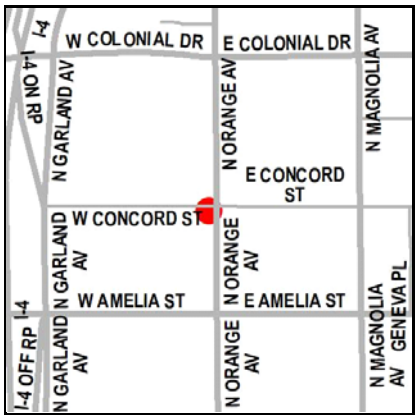

Ramp ID: F009070 Status: Non-Compliant

Comm Dist: 5 Neighborhood: Central Business District

Street: N ORANGE AVE

Intersection:

E CONCORD ST & W CONCORD ST & N ORANGE AVE

Nearest Address:

578 N ORANGE AVE

Intersection Quadrant: SW Pedestrian Travel Direction:

Warning Surface: None

Crosswalk: Y Midblock: N Priority Score: 88.5

Ramp ID: F009409 Status: Non-Compliant

Comm Dist: 2 Neighborhood: Dover Manor

Street: LIDO ST

Intersection:

WENDY WAY & LIDO ST

Nearest Address:

5238 LIDO ST

Intersection Quadrant: SE Pedestrian Travel Direction: N

Warning Surface: None

Crosswalk: N Midblock: N Priority Score: 50.5

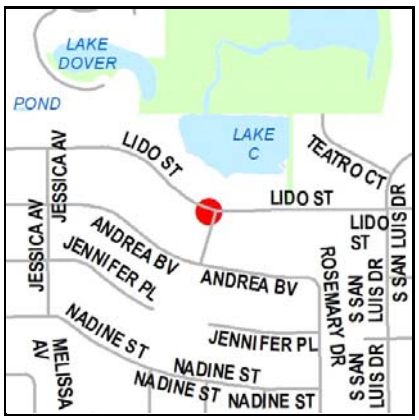

Ramp ID: F009417 Status: Non-Compliant

Comm Dist: 2 Neighborhood: Dover Manor

Street: LIDO ST

Intersection:

WENDY WAY & LIDO ST

Nearest Address:

5196 LIDO ST

Intersection Quadrant: SW Pedestrian Travel Direction: N

Warning Surface: None

Crosswalk: N Midblock: N Priority Score: 50.5

Non-Compliant Ramps

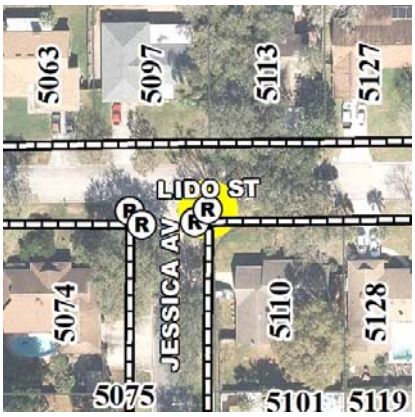

Ramp ID: F009484 Status: Non-Compliant

Comm Dist: 2 Neighborhood: Dover Manor

Street: LIDO ST

Intersection:

LIDO ST & JESSICA AVE

Nearest Address:

5074 LIDO ST

Intersection Quadrant: SE Pedestrian Travel Direction: N

Warning Surface: None

Crosswalk: N Midblock: N Priority Score: 50.5

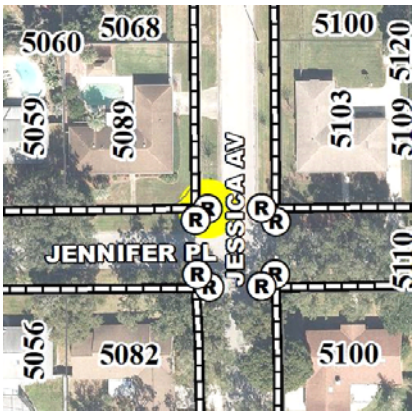

Ramp ID: F009492 Status: Non-Compliant

Comm Dist: 2 Neighborhood: Dover Manor

Street: JESSICA AVE

Intersection:

JESSICA AVE & JENNIFER PL

Nearest Address:

5089 JENNIFER PL

Intersection Quadrant: NW Pedestrian Travel Direction: E

Warning Surface: None

Crosswalk: N Midblock: N Priority Score: 47.5

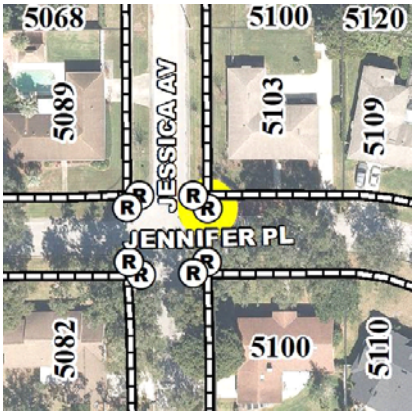

Ramp ID: F009500 Status: Non-Compliant

Comm Dist: 2 Neighborhood: Dover Manor

Street: JESSICA AVE

Intersection:

JESSICA AVE & JENNIFER PL

Nearest Address:

5103 JENNIFER PL

Intersection Quadrant: NE Pedestrian Travel Direction: S

Warning Surface: None

Crosswalk: N Midblock: N Priority Score: 47.5

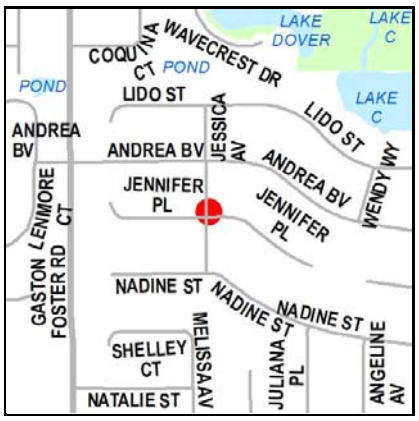

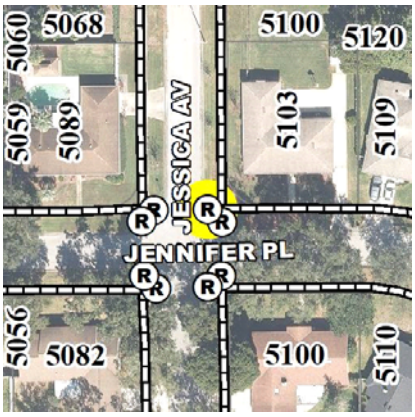

Ramp ID: F009504 Status: Non-Compliant

Comm Dist: 2 Neighborhood: Dover Manor

Street: JESSICA AVE

Intersection:

JESSICA AVE & JENNIFER PL

Nearest Address:

5103 JENNIFER PL

Intersection Quadrant: NE Pedestrian Travel Direction: W

Warning Surface: None

Crosswalk: N Midblock: N Priority Score: 47.5

Non-Compliant Ramps

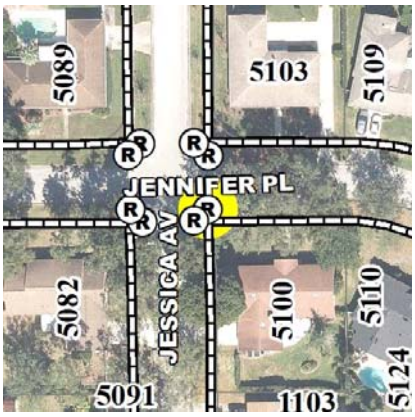

Ramp ID: F009516 Status: Non-Compliant

Comm Dist: 2 Neighborhood: Dover Manor

Street: JESSICA AVE

Intersection:

JESSICA AVE & JENNIFER PL

Nearest Address:

5100 JENNIFER PL

Intersection Quadrant: SE Pedestrian Travel Direction: N

Warning Surface: None

Crosswalk: N Midblock: N Priority Score: 47.5

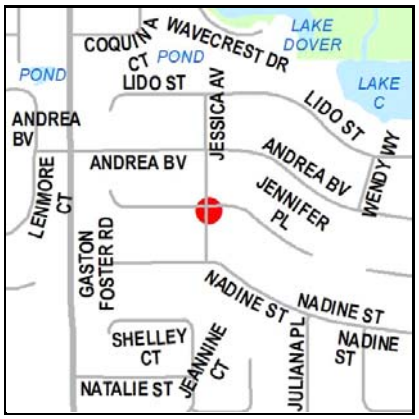

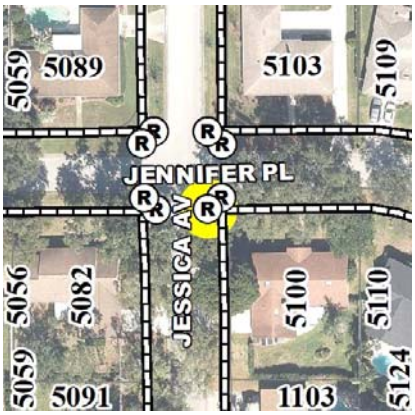

Ramp ID: F009520 Status: Non-Compliant

Comm Dist: 2 Neighborhood: Dover Manor

Street: JESSICA AVE

Intersection:

JESSICA AVE & JENNIFER PL

Nearest Address:

5100 JENNIFER PL

Intersection Quadrant: SE Pedestrian Travel Direction: W

Warning Surface: None

Crosswalk: N Midblock: N Priority Score: 47.5

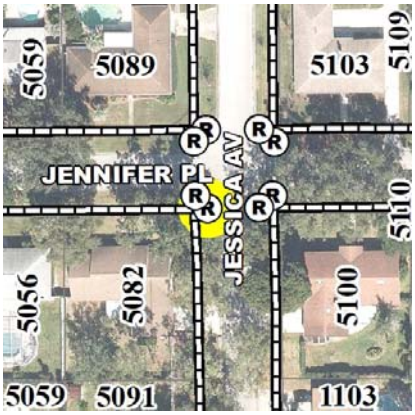

Ramp ID: F009524 Status: Non-Compliant

Comm Dist: 2 Neighborhood: Dover Manor

Street: JESSICA AVE

Intersection:

JESSICA AVE & JENNIFER PL

Nearest Address:

5082 JENNIFER PL

Intersection Quadrant: SW Pedestrian Travel Direction: E

Warning Surface: None

Crosswalk: N Midblock: N Priority Score: 53.5

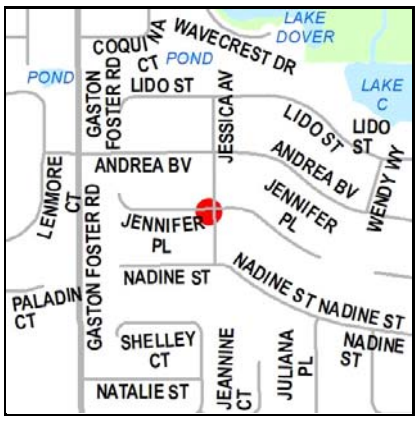

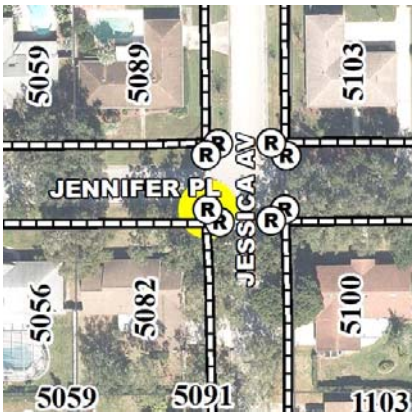

Ramp ID: F009528 Status: Non-Compliant

Comm Dist: 2 Neighborhood: Dover Manor

Street: JESSICA AVE

Intersection:

JESSICA AVE & JENNIFER PL

Nearest Address:

5082 JENNIFER PL

Intersection Quadrant: SW Pedestrian Travel Direction: N

Warning Surface: None

Crosswalk: N Midblock: N Priority Score: 53.5

Non-Compliant Ramps

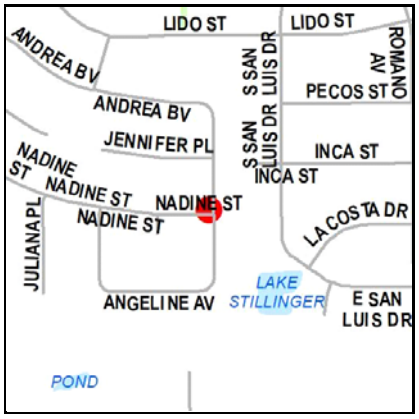

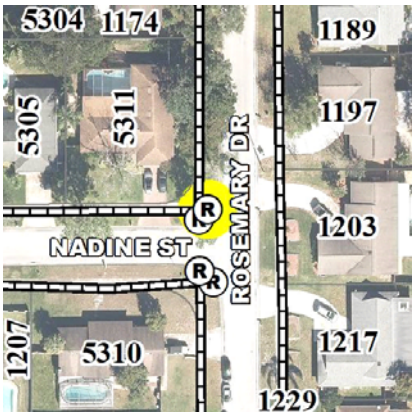

Ramp ID: F009568 Status: Non-Compliant

Comm Dist: 2 Neighborhood: Dover Manor

Street: ROSEMARY DR

Intersection:

ROSEMARY DR & NADINE ST

Nearest Address:

5311 NADINE ST

Intersection Quadrant: NW Pedestrian Travel Direction: E

Warning Surface: None

Crosswalk: N Midblock: N Priority Score: 60.5

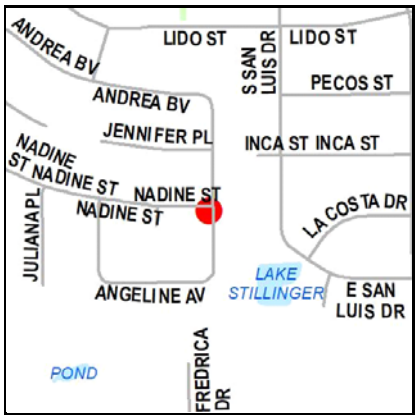

Ramp ID: F009572 Status: Non-Compliant

Comm Dist: 2 Neighborhood: Dover Manor

Street: ROSEMARY DR

Intersection:

ROSEMARY DR & NADINE ST

Nearest Address:

5310 NADINE ST

Intersection Quadrant: SW Pedestrian Travel Direction: E

Warning Surface: None

Crosswalk: N Midblock: N Priority Score: 60.5

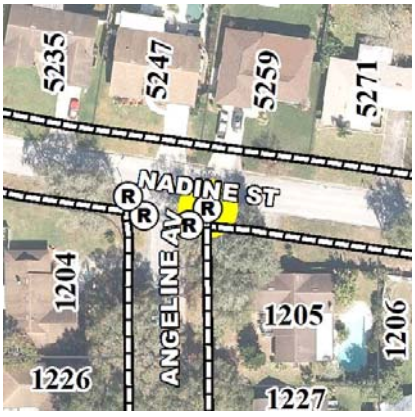

Ramp ID: F009627 Status: Non-Compliant

Comm Dist: 2 Neighborhood: Dover Manor

Street: NADINE ST

Intersection:

ANGELINE AVE & NADINE ST

Nearest Address:

1205 ANGELINE AVE

Intersection Quadrant: SE Pedestrian Travel Direction: N

Warning Surface: None

Crosswalk: N Midblock: N Priority Score: 61

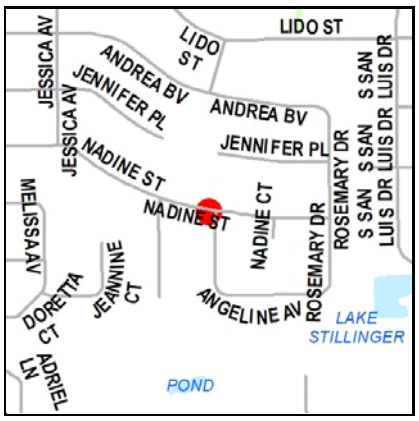

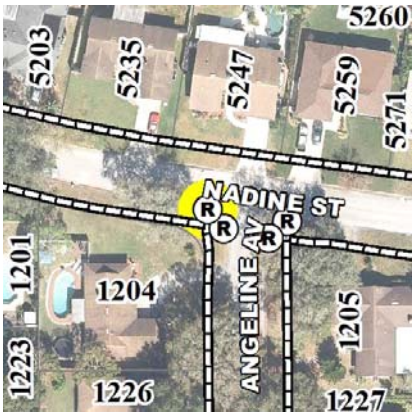

Ramp ID: F009639 Status: Non-Compliant

Comm Dist: 2 Neighborhood: Dover Manor

Street: NADINE ST

Intersection:

ANGELINE AVE & NADINE ST

Nearest Address:

1204 ANGELINE AVE

Intersection Quadrant: SW Pedestrian Travel Direction: N

Warning Surface: None

Crosswalk: N Midblock: N Priority Score: 61

Non-Compliant Ramps

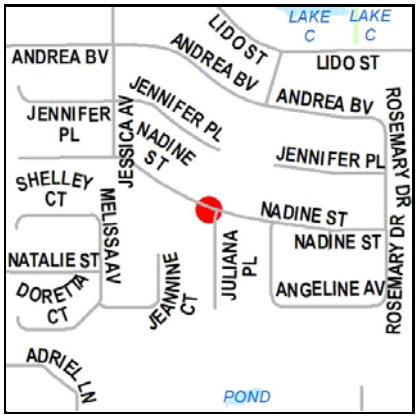

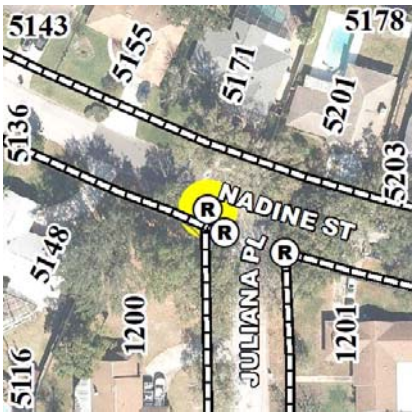

Ramp ID: F009655 Status: Non-Compliant

Comm Dist: 2 Neighborhood: Dover Manor

Street: NADINE ST

Intersection:

JULIANA PL & NADINE ST

Nearest Address:

1200 JULIANA PL

Intersection Quadrant: SW Pedestrian Travel Direction: N

Warning Surface: None

Crosswalk: N Midblock: N Priority Score: 55

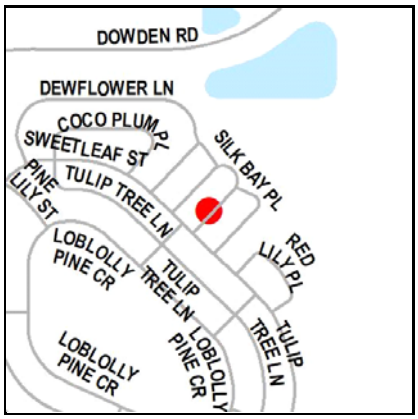

Ramp ID: F009694 Status: Non-Compliant

Comm Dist: 1 Neighborhood: Northlake Park at Lake Nona

Street: SILK BAY PL

Intersection:

MID BLOCK SILK BAY PL

Nearest Address:

OPPOSITE 8947 SILK BAY PL

Intersection Quadrant: NA Pedestrian Travel Direction: NA

Warning Surface: None

Crosswalk: N Midblock: Y Priority Score: 20.5

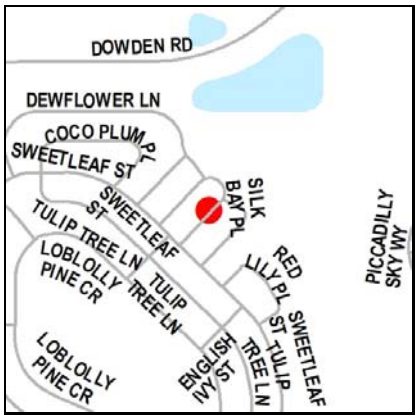

Ramp ID: F009697 Status: Non-Compliant

Comm Dist: 1 Neighborhood: Northlake Park at Lake Nona

Street: SILK BAY PL

Intersection:

MID BLOCK SILK BAY PL

Nearest Address:

OPPOSITE 8923 SILK BAY PL

Intersection Quadrant: SW Pedestrian Travel Direction: NA

Warning Surface: None

Crosswalk: N Midblock: Y Priority Score: 20.5

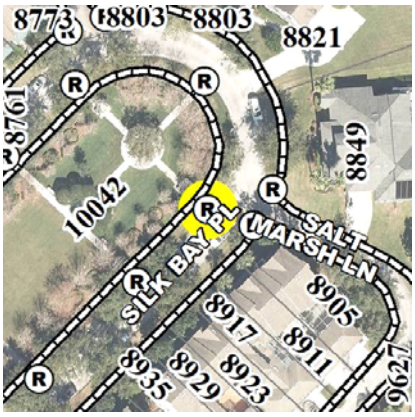

Ramp ID: F009700 Status: Non-Compliant

Comm Dist: 1 Neighborhood: Northlake Park at Lake Nona

Street: SILK BAY PL

Intersection:

SALT MARSH LN & SILK BAY PL

Nearest Address:

OPPOSITE 8905 SILK BAY PL

Intersection Quadrant: W Pedestrian Travel Direction: NA

Warning Surface: None

Crosswalk: N Midblock: N Priority Score: 20.5

Non-Compliant Ramps

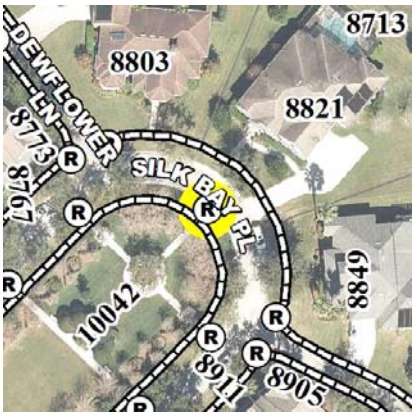

Ramp ID: F009704 Status: Non-Compliant

Comm Dist: 1 Neighborhood: Northlake Park at Lake Nona

Street: SILK BAY PL

Intersection:

MID BLOCK SILK BAY PL

Nearest Address:

OPPOSITE 8821 SILK BAY PL

Intersection Quadrant: E Pedestrian Travel Direction: NA

Warning Surface: None

Crosswalk: N Midblock: Y Priority Score: 20.5

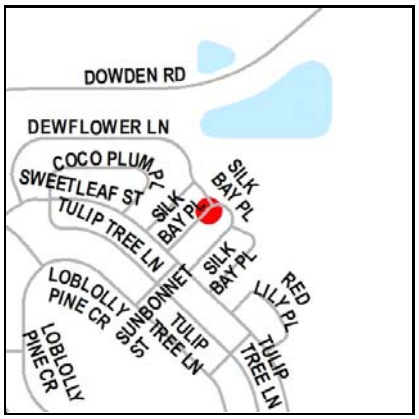

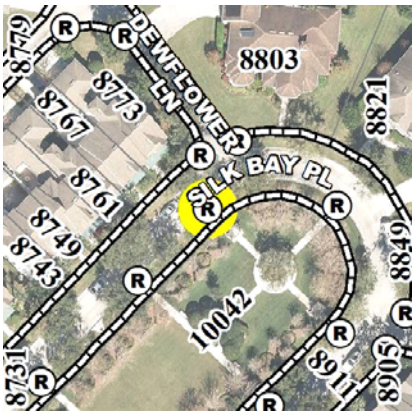

Ramp ID: F009716 Status: Non-Compliant

Comm Dist: 1 Neighborhood: Northlake Park at Lake Nona

Street: SILK BAY PL

Intersection:

DEWFLOWER LN & SILK BAY PL

Nearest Address:

OPPOSITE 8773 SILK BAY PL

Intersection Quadrant: S Pedestrian Travel Direction: NA

Warning Surface: None

Crosswalk: N Midblock: N Priority Score: 20.5

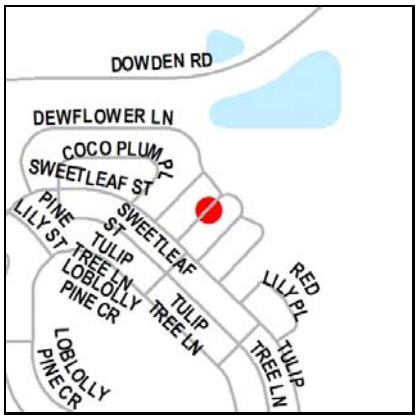

Ramp ID: F009720 Status: Non-Compliant

Comm Dist: 1 Neighborhood: Northlake Park at Lake Nona

Street: SILK BAY PL

Intersection:

MID BLOCK SILK BAY PL

Nearest Address:

OPPOSITE 8755 SILK BAY PL

Intersection Quadrant: SW Pedestrian Travel Direction: NA

Warning Surface: None

Crosswalk: N Midblock: Y Priority Score: 20.5

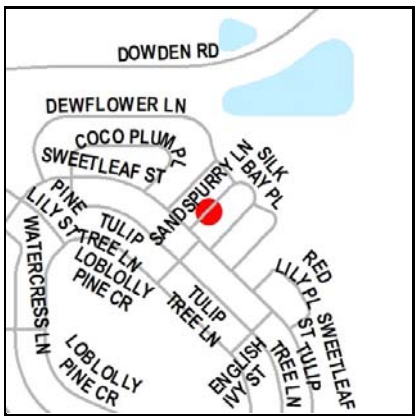

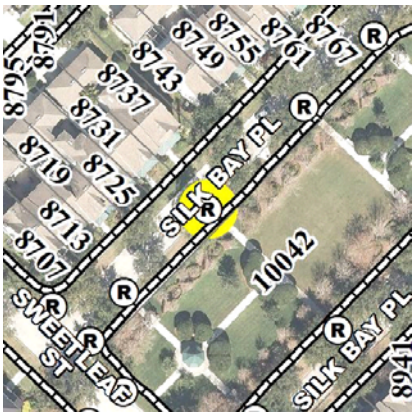

Ramp ID: F009724 Status: Non-Compliant

Comm Dist: 1 Neighborhood: Northlake Park at Lake Nona

Street: SILK BAY PL

Intersection:

MID BLOCK SILK BAY PL

Nearest Address:

OPPOSITE 8731 SILK BAY PL

Intersection Quadrant: NA Pedestrian Travel Direction: NA

Warning Surface: None

Crosswalk: N Midblock: Y Priority Score: 20.5

Non-Compliant Ramps

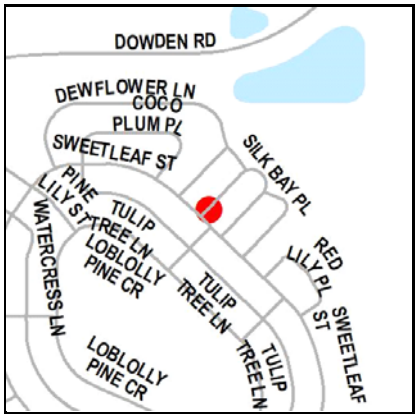

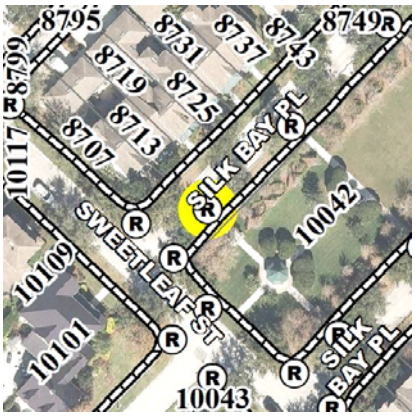

Ramp ID: F009728 Status: Non-Compliant

Comm Dist: 1 Neighborhood: Northlake Park at Lake Nona

Street: SILK BAY PL

Intersection:

MID BLOCK SILK BAY PL

Nearest Address:

OPPOSITE 8713 SILK BAY PL

Intersection Quadrant: NE Pedestrian Travel Direction: NA

Warning Surface: None

Crosswalk: N Midblock: Y Priority Score: 20.5

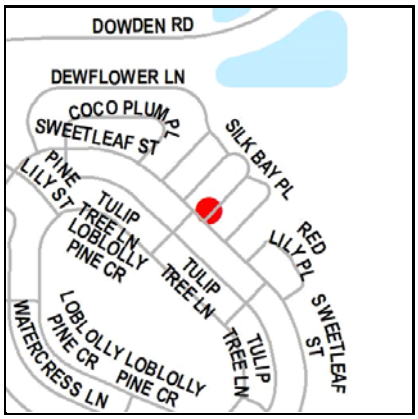

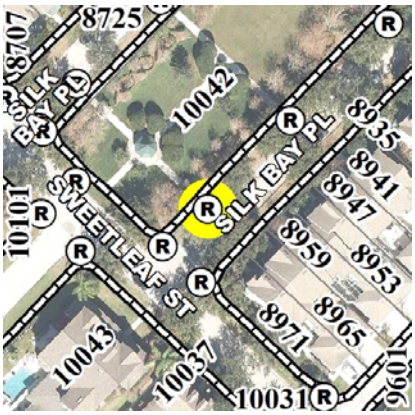

Ramp ID: F009744 Status: Non-Compliant

Comm Dist: 1 Neighborhood: Northlake Park at Lake Nona

Street: SWEETLEAF ST

Intersection:

MID BLOCK SILK BAY PL

Nearest Address:

OPPOSITE 8965 SILK BAY PL

Intersection Quadrant: NA Pedestrian Travel Direction: NA

Warning Surface: None

Crosswalk: N Midblock: Y Priority Score: 20.5

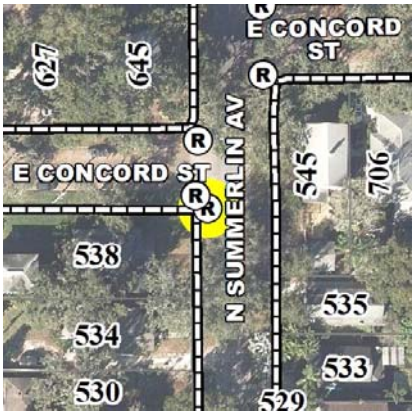

Ramp ID: F009750 Status: Non-Compliant

Comm Dist: 4 Neighborhood: Lake Eola Heights

Street: N SUMMERLIN AVE

Intersection:

N SUMMERLIN AVE & E CONCORD ST

Nearest Address:

538 N SUMMERLIN AVE

Intersection Quadrant: SW Pedestrian Travel Direction: E

Warning Surface: None

Crosswalk: N Midblock: N Priority Score: 73.5

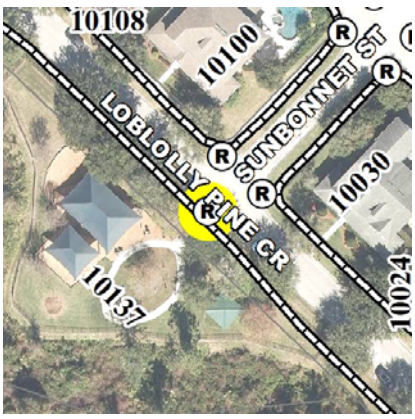

Ramp ID: F009781 Status: Non-Compliant

Comm Dist: 1 Neighborhood: Northlake Park at Lake Nona

Street: LOBLOLLY PINE CIR

Intersection:

LOBLOLLY PINE CIR & SUNBONNET ST

Nearest Address:

OPPOSITE 10100 LOBLOLLY PINE CIR

Intersection Quadrant: W Pedestrian Travel Direction: NA

Warning Surface: None

Crosswalk: N Midblock: N Priority Score: 20.5

Non-Compliant Ramps

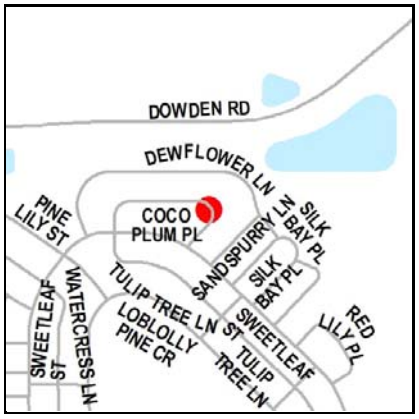

Ramp ID: F009785 Status: Non-Compliant

Comm Dist: 1 Neighborhood: Northlake Park at Lake Nona

Street: COCO PLUM PL

Intersection:

MID BLOCK COCO PLUM PL

Nearest Address:

OPPOSITE 8763 COCO PLUM PL

Intersection Quadrant: NA Pedestrian Travel Direction: NA

Warning Surface: None

Crosswalk: N Midblock: Y Priority Score: 14.5

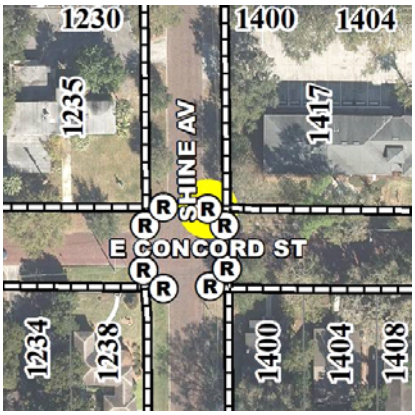

Ramp ID: F009859 Status: Non-Compliant

Comm Dist: 4 Neighborhood: Colonialtown South

Street: E CONCORD ST

Intersection:

E CONCORD ST & SHINE AVE

Nearest Address:

1401 E CONCORD ST

Intersection Quadrant: NE Pedestrian Travel Direction: W

Warning Surface: None

Crosswalk: N Midblock: N Priority Score: 64.5

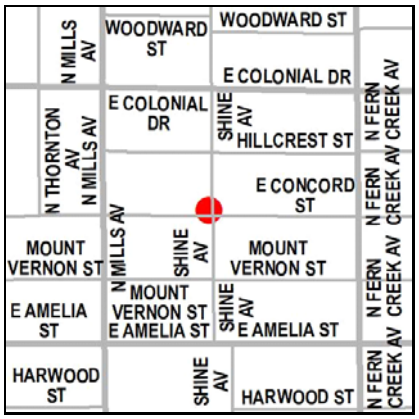

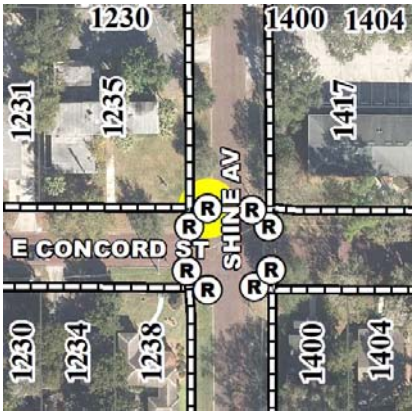

Ramp ID: F009867 Status: Non-Compliant

Comm Dist: 4 Neighborhood: Colonialtown South

Street: E CONCORD ST

Intersection:

E CONCORD ST & SHINE AVE

Nearest Address:

1235 E CONCORD ST

Intersection Quadrant: NW Pedestrian Travel Direction: E

Warning Surface: None

Crosswalk: N Midblock: N Priority Score: 64.5

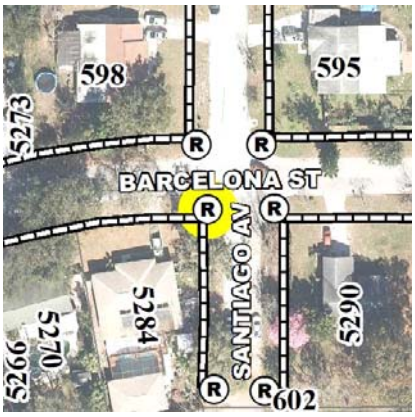

Ramp ID: F009949 Status: Non-Compliant

Comm Dist: 2 Neighborhood: Monterey

Street: BARCELONA ST

Intersection:

BARCELONA ST & SANTIAGO AVE

Nearest Address:

5284 BARCELONA ST

Intersection Quadrant: SW Pedestrian Travel Direction: NA

Warning Surface: None

Crosswalk: N Midblock: N Priority Score: 48

Non-Compliant Ramps

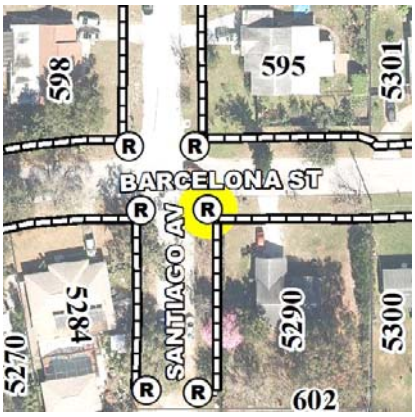

Ramp ID: F009953 Status: Non-Compliant

Comm Dist: 2 Neighborhood: Monterey

Street: BARCELONA ST

Intersection:

BARCELONA ST & SANTIAGO AVE

Nearest Address:

5290 BARCELONA ST

Intersection Quadrant: SE Pedestrian Travel Direction: NA

Warning Surface: None

Crosswalk: N Midblock: N Priority Score: 48

Ramp ID: F009965 Status: Non-Compliant

Comm Dist: 2 Neighborhood: Monterey

Street: BARCELONA ST

Intersection:

BARCELONA ST & SANTIAGO AVE

Nearest Address:

595 SANTIAGO AVE

Intersection Quadrant: NE Pedestrian Travel Direction: NA

Warning Surface: None

Crosswalk: N Midblock: N Priority Score: 48

Ramp ID: F009969 Status: Non-Compliant

Comm Dist: 2 Neighborhood: Monterey

Street: BARCELONA ST

Intersection:

BARCELONA ST & SANTIAGO AVE

Nearest Address:

598 SANTIAGO AVE

Intersection Quadrant: NW Pedestrian Travel Direction: NA

Warning Surface: None

Crosswalk: N Midblock: N Priority Score: 48

Ramp ID: F010001 Status: Non-Compliant

Comm Dist: 2 Neighborhood: Monterey

Street: BARCELONA ST

Intersection:

BARCELONA ST & PERU CT

Nearest Address:

5273 BARCELONA ST

Intersection Quadrant: NE Pedestrian Travel Direction: NA

Warning Surface: None

Crosswalk: N Midblock: N Priority Score: 48

Non-Compliant Ramps

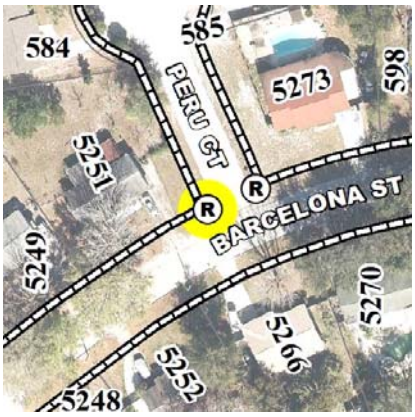

Ramp ID: F010005 Status: Non-Compliant

Comm Dist: 2 Neighborhood: Monterey

Street: BARCELONA ST

Intersection:

BARCELONA ST & PERU CT

Nearest Address:

5251 BARCELONA ST

Intersection Quadrant: NW Pedestrian Travel Direction: NA

Warning Surface: None

Crosswalk: N Midblock: N Priority Score: 48

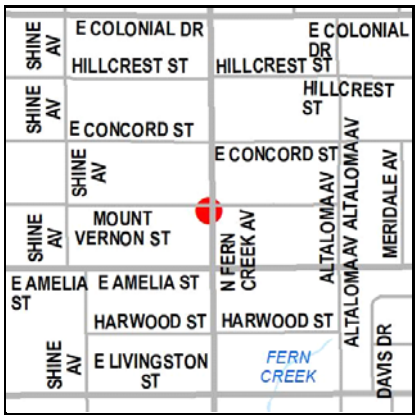

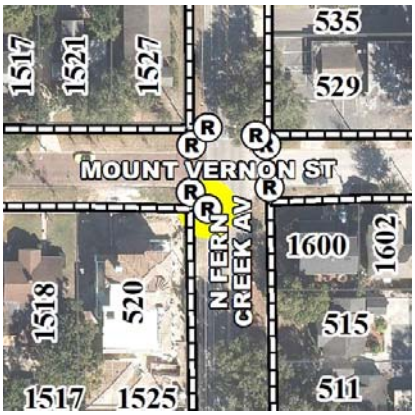

Ramp ID: F010125 Status: Non-Compliant

Comm Dist: 4 Neighborhood: Colonialtown South

Street: MOUNT VERNON ST

Intersection:

MOUNT VERNON ST & N FERN CREEK AVE

Nearest Address:

520 N FERNCREEK AVE

Intersection Quadrant: SW Pedestrian Travel Direction: E

Warning Surface: None

Crosswalk: N Midblock: N Priority Score: 67.5

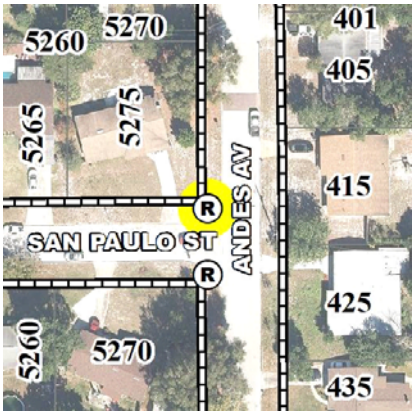

Ramp ID: F010143 Status: Non-Compliant

Comm Dist: 2 Neighborhood: Monterey

Street: ANDES AVE

Intersection:

SAN PAULO ST & ANDES AVE

Nearest Address:

5275 SAN PAULO ST

Intersection Quadrant: NW Pedestrian Travel Direction: NA

Warning Surface: None

Crosswalk: N Midblock: N Priority Score: 56

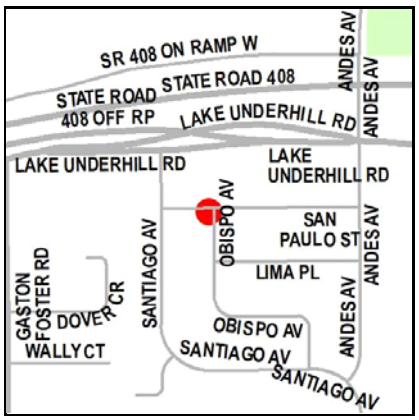

Ramp ID: F010155 Status: Non-Compliant

Comm Dist: 2 Neighborhood: Monterey

Street: SAN PAULO ST

Intersection:

SAN PAULO ST & OBISPO AVE

Nearest Address:

440 OBISPO AVE

Intersection Quadrant: SW Pedestrian Travel Direction: NA

Warning Surface: None

Crosswalk: N Midblock: N Priority Score: 64.5

Non-Compliant Ramps

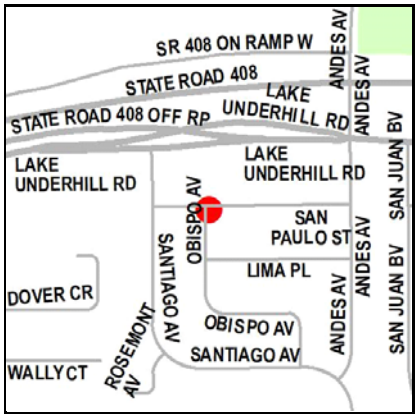

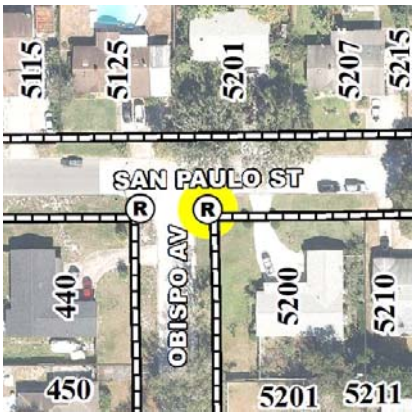

Ramp ID: F010159 Status: Non-Compliant

Comm Dist: 2 Neighborhood: Monterey

Street: SAN PAULO ST

Intersection:

SAN PAULO ST & OBISPO AVE

Nearest Address:

5200 SAN PAULO ST

Intersection Quadrant: SE Pedestrian Travel Direction: NA

Warning Surface: None

Crosswalk: N Midblock: N Priority Score: 64.5

Ramp ID: F010171 Status: Non-Compliant

Comm Dist: 2 Neighborhood: Monterey

Street: SANTIAGO AVE

Intersection:

OBISPO AVE & SANTIAGO AVE

Nearest Address:

569 SANTIAGO AVE

Intersection Quadrant: NW Pedestrian Travel Direction: NA

Warning Surface: None

Crosswalk: N Midblock: N Priority Score: 54

Ramp ID: F010183 Status: Non-Compliant

Comm Dist: 2 Neighborhood: Monterey

Street: SANTIAGO AVE

Intersection:

OBISPO AVE & SANTIAGO AVE

Nearest Address:

575 OBISPO AVE

Intersection Quadrant: NE Pedestrian Travel Direction: NA

Warning Surface: None

Crosswalk: N Midblock: N Priority Score: 54

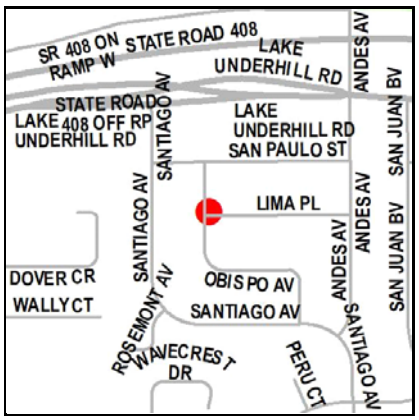

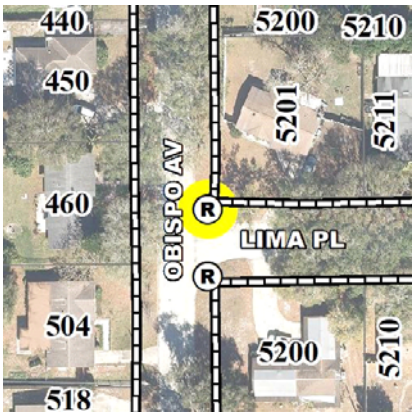

Ramp ID: F010195 Status: Non-Compliant

Comm Dist: 2 Neighborhood: Monterey

Street: OBISPO AVE

Intersection:

LIMA PL & OBISPO AVE

Nearest Address:

5201 LIMA PL

Intersection Quadrant: NE Pedestrian Travel Direction: NA

Warning Surface: None

Crosswalk: N Midblock: N Priority Score: 64.5

Non-Compliant Ramps

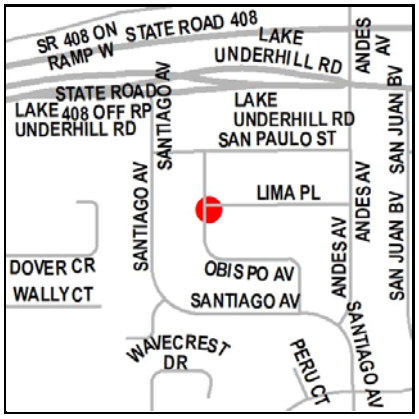

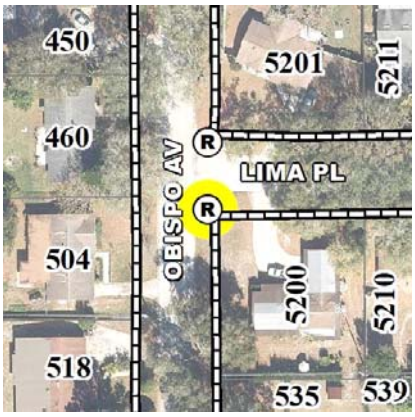

Ramp ID: F010198 Status: Non-Compliant

Comm Dist: 2 Neighborhood: Monterey

Street: OBISPO AVE

Intersection:

LIMA PL & OBISPO AVE

Nearest Address:

5200 LIMA PL

Intersection Quadrant: SE Pedestrian Travel Direction: NA

Warning Surface: None

Crosswalk: N Midblock: N Priority Score: 63

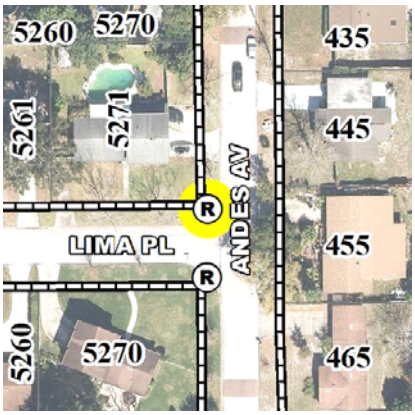

Ramp ID: F010210 Status: Non-Compliant

Comm Dist: 2 Neighborhood: Monterey

Street: ANDES AVE

Intersection:

LIMA PL & ANDES AVE

Nearest Address:

5271 LIMA PL

Intersection Quadrant: NW Pedestrian Travel Direction: NA

Warning Surface: None

Crosswalk: N Midblock: N Priority Score: 56

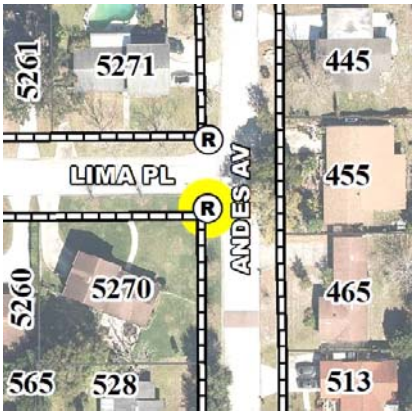

Ramp ID: F010214 Status: Non-Compliant

Comm Dist: 2 Neighborhood: Monterey

Street: ANDES AVE

Intersection:

LIMA PL & ANDES AVE

Nearest Address:

5270 LIMA PL

Intersection Quadrant: SW Pedestrian Travel Direction: NA

Warning Surface: None

Crosswalk: N Midblock: N Priority Score: 56

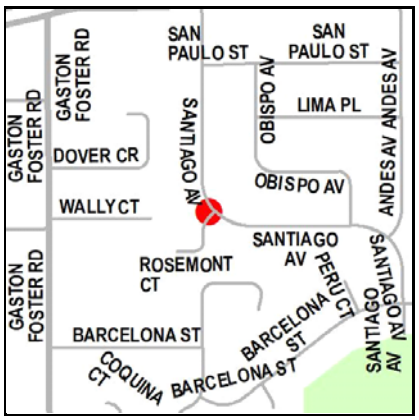

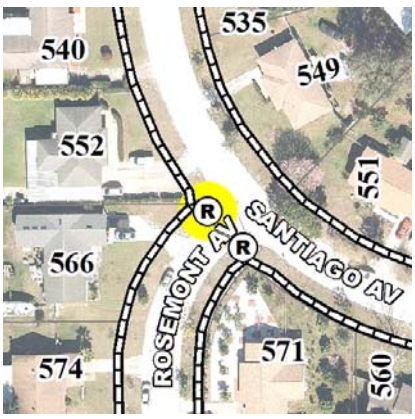

Ramp ID: F010234 Status: Non-Compliant

Comm Dist: 2 Neighborhood: Monterey

Street: SANTIAGO AVE

Intersection:

SANTIAGO AVE & ROSEMONT AVE

Nearest Address:

552 SANTIAGO AVE

Intersection Quadrant: W Pedestrian Travel Direction: NA

Warning Surface: None

Crosswalk: N Midblock: N Priority Score: 59

Non-Compliant Ramps

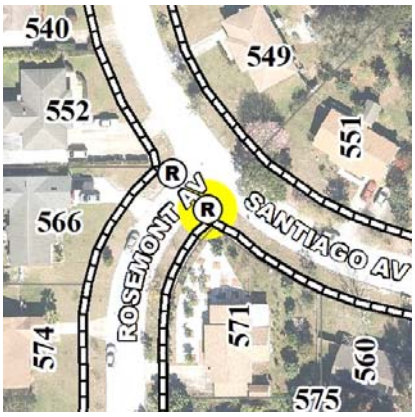

Ramp ID: F010238 Status: Non-Compliant

Comm Dist: 2 Neighborhood: Monterey

Street: SANTIAGO AVE

Intersection:

SANTIAGO AVE & ROSEMONT AVE

Nearest Address:

571 ROSEMONT AVE

Intersection Quadrant: S Pedestrian Travel Direction: NA

Warning Surface: None

Crosswalk: N Midblock: N Priority Score: 59

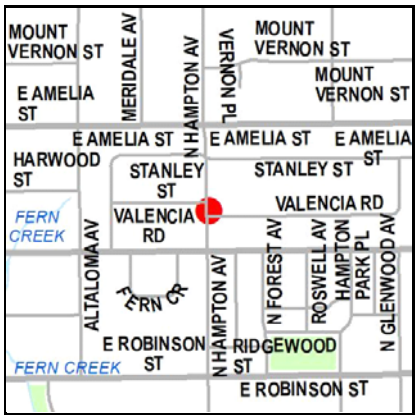

Ramp ID: F010265 Status: Non-Compliant

Comm Dist: 4 Neighborhood: Colonialtown South

Street: N HAMPTON AVE

Intersection:

N HAMPTON AVE & VALENCIA RD

Nearest Address:

415 N HAMPTON AVE

Intersection Quadrant: NE Pedestrian Travel Direction: W

Warning Surface: None

Crosswalk: N Midblock: N Priority Score: 70.5

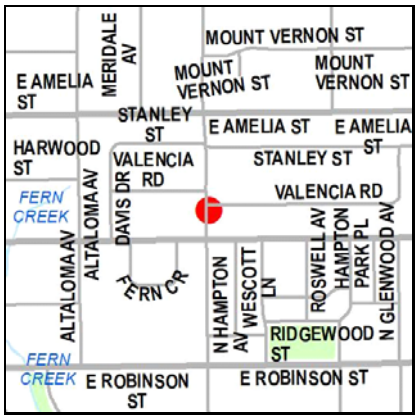

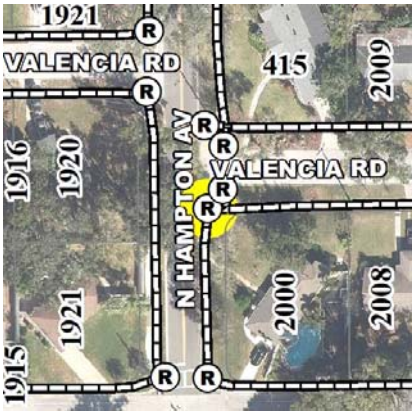

Ramp ID: F010277 Status: Non-Compliant

Comm Dist: 4 Neighborhood: Colonialtown South

Street: N HAMPTON AVE

Intersection:

N HAMPTON AVE & VALENCIA RD

Nearest Address:

2000 VALENCIA RD

Intersection Quadrant: SE Pedestrian Travel Direction: W

Warning Surface: None

Crosswalk: N Midblock: N Priority Score: 73.5

Ramp ID: F010299 Status: Non-Compliant

Comm Dist: 4 Neighborhood: Colonialtown South

Street: STANLEY ST

Intersection:

STANLEY ST & VALENCIA RD

Nearest Address:

2246 VALENCIA RD

Intersection Quadrant: SE Pedestrian Travel Direction: N

Warning Surface: None

Crosswalk: N Midblock: N Priority Score: 67

Non-Compliant Ramps

Ramp ID: F010310 Status: Non-Compliant

Comm Dist: 4 Neighborhood: Colonialtown South

Street: STANLEY ST

Intersection:

STANLEY ST & VALENCIA RD

Nearest Address:

2220 STANLEY ST

Intersection Quadrant: SW Pedestrian Travel Direction: N

Warning Surface: None

Crosswalk: N Midblock: N Priority Score: 67

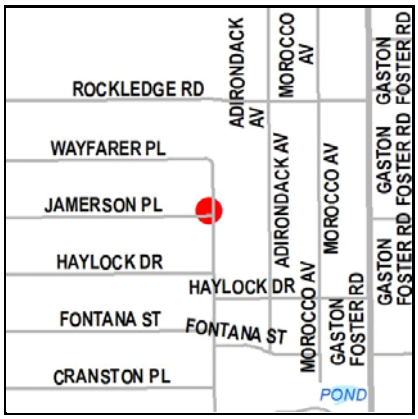

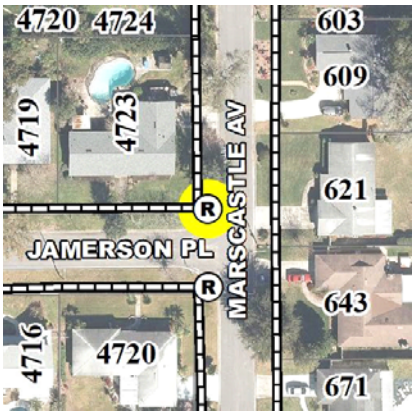

Ramp ID: F010328 Status: Non-Compliant

Comm Dist: 2 Neighborhood: Dover Shores East

Street: MARSCASTLE AVE

Intersection:

JAMERSON PL & MARSCASTLE AVE

Nearest Address:

4723 JAMERSON PL

Intersection Quadrant: NW Pedestrian Travel Direction: NA

Warning Surface: None

Crosswalk: N Midblock: N Priority Score: 42

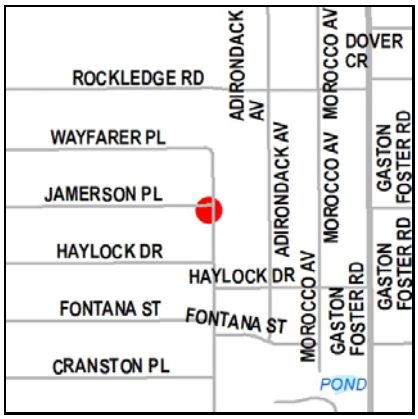

Ramp ID: F010332 Status: Non-Compliant

Comm Dist: 2 Neighborhood: Dover Shores East

Street: MARSCASTLE AVE

Intersection:

JAMERSON PL & MARSCASTLE AVE

Nearest Address:

4720 JAMERSON PL

Intersection Quadrant: SW Pedestrian Travel Direction: NA

Warning Surface: None

Crosswalk: N Midblock: N Priority Score: 42

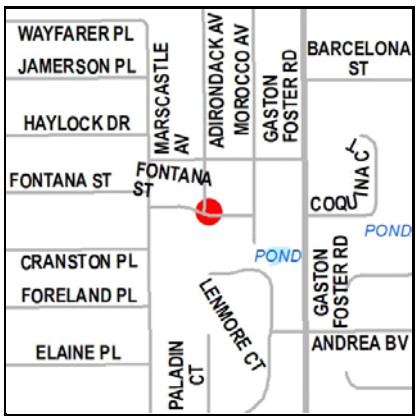

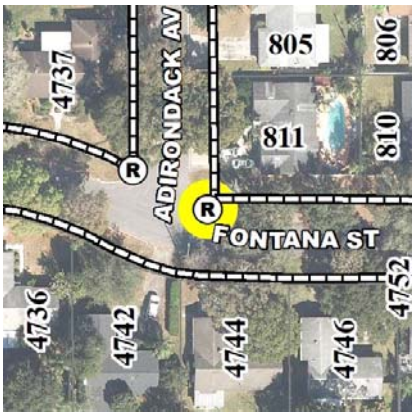

Ramp ID: F010413 Status: Non-Compliant

Comm Dist: 2 Neighborhood: Dover Shores East

Street: FONTANA ST

Intersection:

FONTANA ST & ADIRONDACK AVE

Nearest Address:

811 ADIRONDACK AVE

Intersection Quadrant: NE Pedestrian Travel Direction: NA

Warning Surface: None

Crosswalk: N Midblock: N Priority Score: 46.5

Non-Compliant Ramps

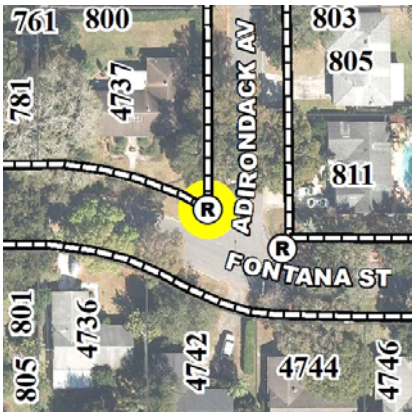

Ramp ID: F010417 Status: Non-Compliant

Comm Dist: 2 Neighborhood: Dover Shores East

Street: FONTANA ST

Intersection:

FONTANA ST & ADIRONDACK AVE

Nearest Address:

4737 FONTANA ST

Intersection Quadrant: NW Pedestrian Travel Direction: NA

Warning Surface: None

Crosswalk: N Midblock: N Priority Score: 46.5

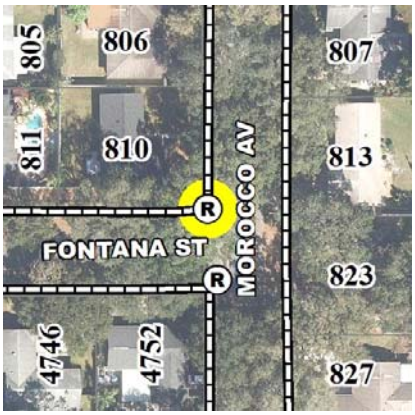

Ramp ID: F010421 Status: Non-Compliant

Comm Dist: 2 Neighborhood: Dover Shores East

Street: MOROCCO AVE

Intersection:

MOROCCO AVE & FONTANA ST

Nearest Address:

810 MOROCCO AVE

Intersection Quadrant: NW Pedestrian Travel Direction: NA

Warning Surface: None

Crosswalk: N Midblock: N Priority Score: 46.5

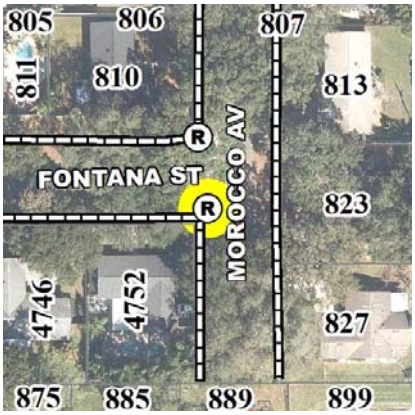

Ramp ID: F010429 Status: Non-Compliant

Comm Dist: 2 Neighborhood: Dover Shores East

Street: MOROCCO AVE

Intersection:

MOROCCO AVE & FONTANA ST

Nearest Address:

4752 FONTANA ST

Intersection Quadrant: SW Pedestrian Travel Direction: NA

Warning Surface: None

Crosswalk: N Midblock: N Priority Score: 46.5

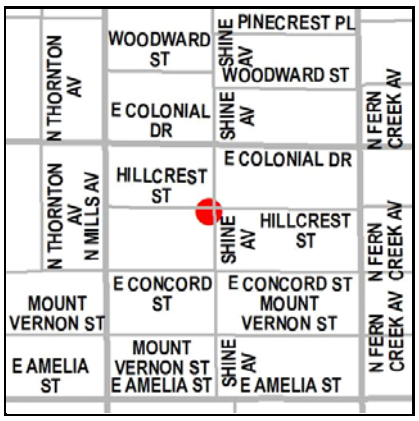

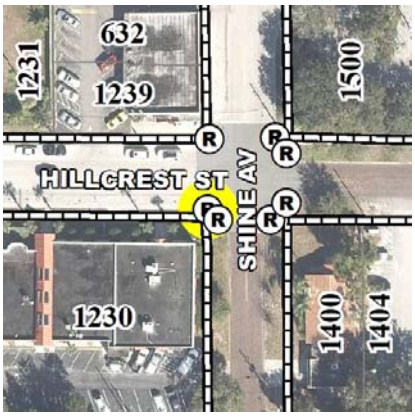

Ramp ID: F010766 Status: Non-Compliant

Comm Dist: 4 Neighborhood: Colonialtown South

Street: SHINE AVE

Intersection:

SHINE AVE & HILLCREST ST

Nearest Address:

1230 HILLCREST ST

Intersection Quadrant: SW Pedestrian Travel Direction: N

Warning Surface: None

Crosswalk: N Midblock: N Priority Score: 67.5

Non-Compliant Ramps

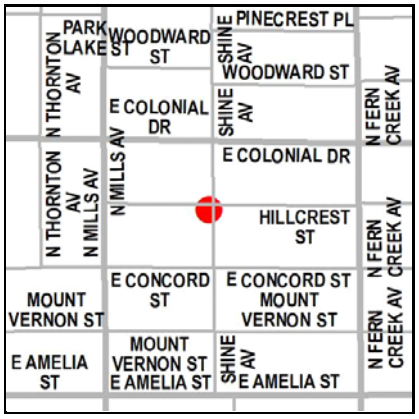

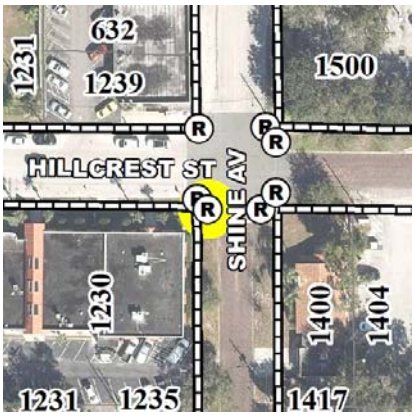

Ramp ID: F010770 Status: Non-Compliant

Comm Dist: 4 Neighborhood: Colonialtown South

Street: SHINE AVE

Intersection:

SHINE AVE & HILLCREST ST

Nearest Address:

1230 HILLCREST ST

Intersection Quadrant: SW Pedestrian Travel Direction: E

Warning Surface: None

Crosswalk: Y Midblock: N Priority Score: 67.5

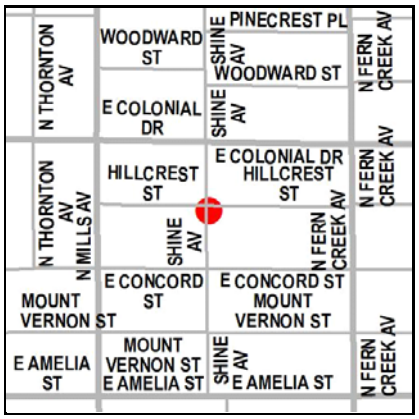

Ramp ID: F010774 Status: Non-Compliant

Comm Dist: 4 Neighborhood: Colonialtown South

Street: SHINE AVE

Intersection:

SHINE AVE & HILLCREST ST

Nearest Address:

1400 HILLCREST ST

Intersection Quadrant: SE Pedestrian Travel Direction: W

Warning Surface: None

Crosswalk: Y Midblock: N Priority Score: 67.5

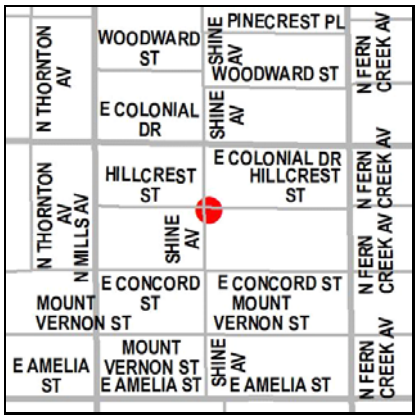

Ramp ID: F010778 Status: Non-Compliant

Comm Dist: 4 Neighborhood: Colonialtown South

Street: SHINE AVE

Intersection:

SHINE AVE & HILLCREST ST

Nearest Address:

1400 HILLCREST ST

Intersection Quadrant: SE Pedestrian Travel Direction: N

Warning Surface: None

Crosswalk: N Midblock: N Priority Score: 67.5

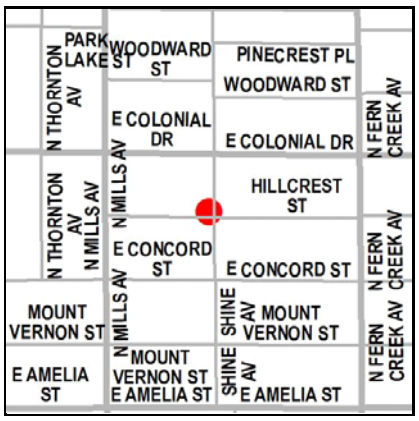

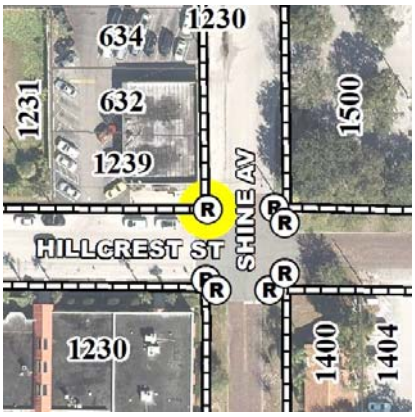

Ramp ID: F010785 Status: Non-Compliant

Comm Dist: 4 Neighborhood: Colonialtown South

Street: SHINE AVE

Intersection:

SHINE AVE & HILLCREST ST

Nearest Address:

1239 HILLCREST ST

Intersection Quadrant: NW Pedestrian Travel Direction:

Warning Surface: None

Crosswalk: N Midblock: N Priority Score: 68

Non-Compliant Ramps

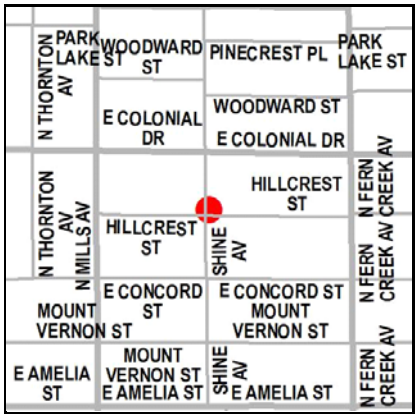

Ramp ID: F010793 Status: Non-Compliant

Comm Dist: 4 Neighborhood: Colonialtown South

Street: SHINE AVE

Intersection:

SHINE AVE & HILLCREST ST

Nearest Address:

1500 E COLONIAL DR

Intersection Quadrant: NE Pedestrian Travel Direction: W

Warning Surface: None

Crosswalk: N Midblock: N Priority Score: 67.5

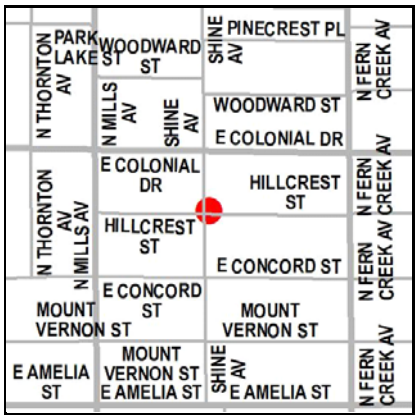

Ramp ID: F010798 Status: Non-Compliant

Comm Dist: 4 Neighborhood: Colonialtown South

Street: SHINE AVE

Intersection:

SHINE AVE & HILLCREST ST

Nearest Address:

1500 E COLONIAL DR

Intersection Quadrant: NE Pedestrian Travel Direction: S

Warning Surface: None

Crosswalk: N Midblock: N Priority Score: 67.5

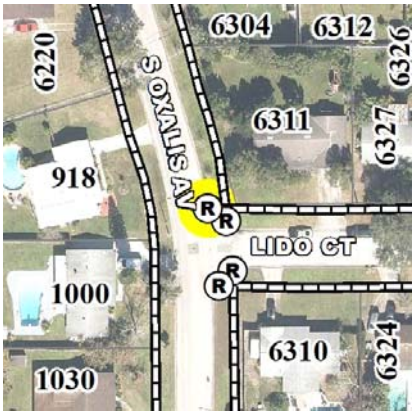

Ramp ID: F010932 Status: Non-Compliant

Comm Dist: 2 Neighborhood: Engelwood Park

Street: S OXALIS AVE

Intersection:

S OXALIS AVE & LIDO CT

Nearest Address:

6311 LIDO CT

Intersection Quadrant: NE Pedestrian Travel Direction: W

Warning Surface: None

Crosswalk: N Midblock: N Priority Score: 75.5

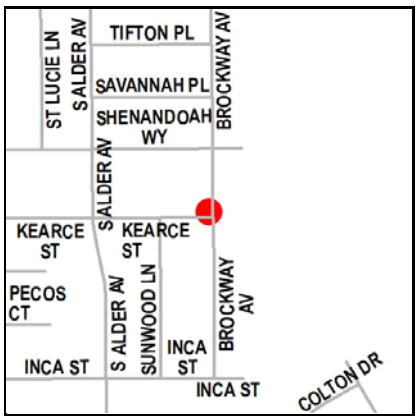

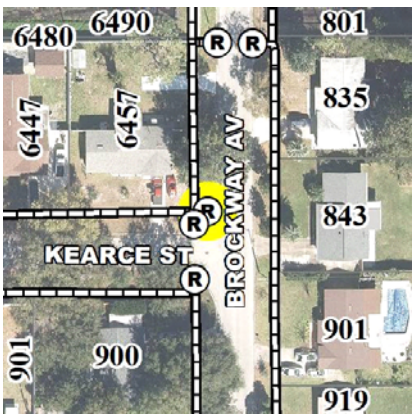

Ramp ID: F010952 Status: Non-Compliant

Comm Dist: 2 Neighborhood: Engelwood Park

Street: BROCKWAY AVE

Intersection:

BROCKWAY AVE & KEARCE ST

Nearest Address:

6457 KEARCE ST

Intersection Quadrant: NW Pedestrian Travel Direction: E

Warning Surface: None

Crosswalk: N Midblock: N Priority Score: 45

Non-Compliant Ramps

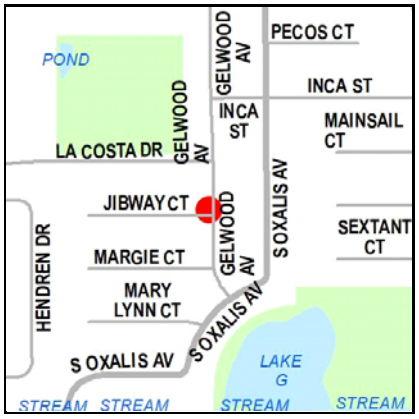

Ramp ID: F010963 Status: Non-Compliant

Comm Dist: 2 Neighborhood: Engelwood Park

Street: GELWOOD AVE

Intersection:

GELWOOD AVE & JIBWAY CT

Nearest Address:

6205 JIBWAY CT

Intersection Quadrant: NW Pedestrian Travel Direction: E

Warning Surface: None

Crosswalk: N Midblock: N Priority Score: 59

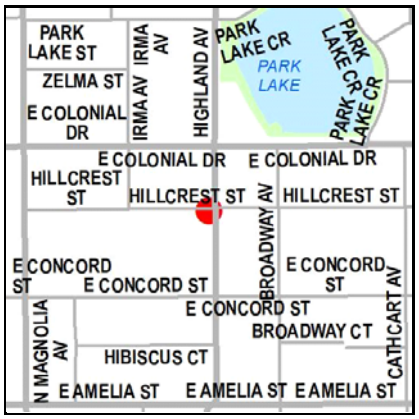

Ramp ID: F011350 Status: Non-Compliant

Comm Dist: 4 Neighborhood: Lake Eola Heights

Street: HILLCREST ST

Intersection:

HIGHLAND AVE & HILLCREST ST

Nearest Address:

232 HILLCREST ST

Intersection Quadrant: SW Pedestrian Travel Direction: N

Warning Surface: None

Crosswalk: N Midblock: N Priority Score: 75

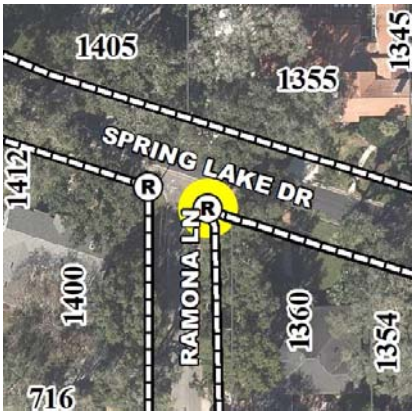

Ramp ID: F011356 Status: Non-Compliant

Comm Dist: 3 Neighborhood: Spring Lake

Street: RAMONA LN

Intersection:

SPRING LAKE DR & RAMONA LN

Nearest Address:

1360 SPRING LAKE DR

Intersection Quadrant: SE Pedestrian Travel Direction: NA

Warning Surface: None

Crosswalk: N Midblock: N Priority Score: 50

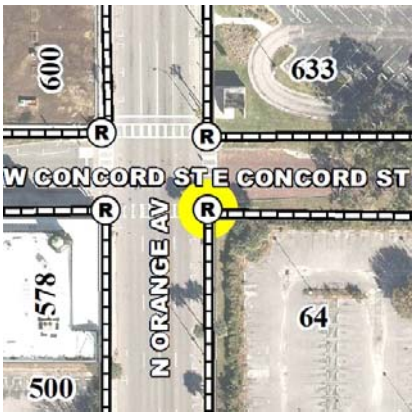

Ramp ID: F011368 Status: Non-Compliant

Comm Dist: 5 Neighborhood: Central Business District

Street: N ORANGE AVE

Intersection:

E CONCORD ST & W CONCORD ST & N ORANGE AVE

Nearest Address:

64 E CONCORD ST

Intersection Quadrant: SE Pedestrian Travel Direction:

Warning Surface: None

Crosswalk: Y Midblock: N Priority Score: 85.5

Non-Compliant Ramps

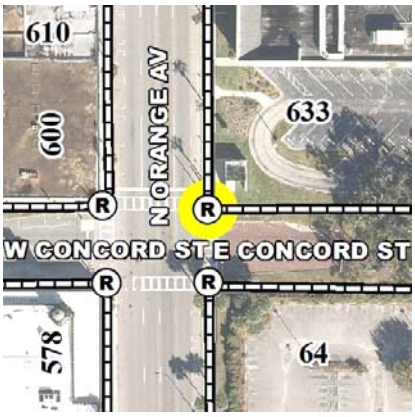

Ramp ID: F011371 Status: Non-Compliant

Comm Dist: 5 Neighborhood: Central Business District

Street: N ORANGE AVE

Intersection:

E CONCORD ST & W CONCORD ST & N ORANGE AVE

Nearest Address:

633 N ORANGE AVE

Intersection Quadrant: NE Pedestrian Travel Direction:

Warning Surface: None

Crosswalk: Y Midblock: N Priority Score: 79.5

Ramp ID: F011456 Status: Non-Compliant

Comm Dist: 4 Neighborhood: Colonialtown North

Street: PARK LAKE ST

Intersection:

SHINE AV & PARK LAKE ST

Nearest Address:

1401 PARK LAKE ST

Intersection Quadrant: NE Pedestrian Travel Direction: NA

Warning Surface: None

Crosswalk: N Midblock: N Priority Score: 69

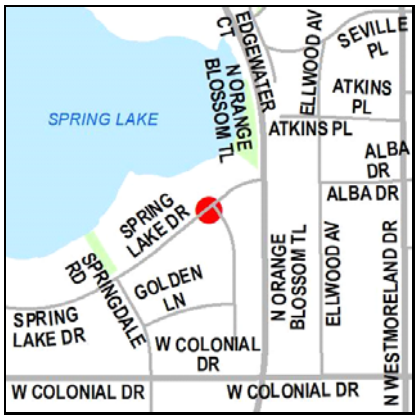

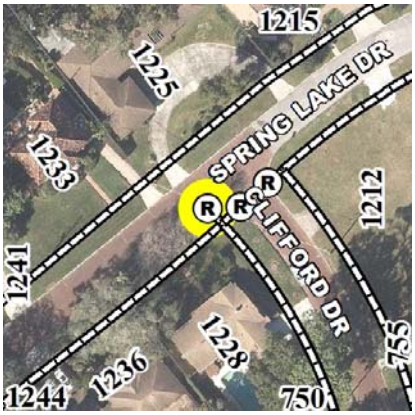

Ramp ID: F011516 Status: Non-Compliant

Comm Dist: 3 Neighborhood: Spring Lake

Street: CLIFFORD DR

Intersection:

SPRING LAKE DR & CLIFFORD DR

Nearest Address:

1228 SPRING LAKE DR

Intersection Quadrant: S Pedestrian Travel Direction: NW

Warning Surface: None

Crosswalk: N Midblock: N Priority Score: 43

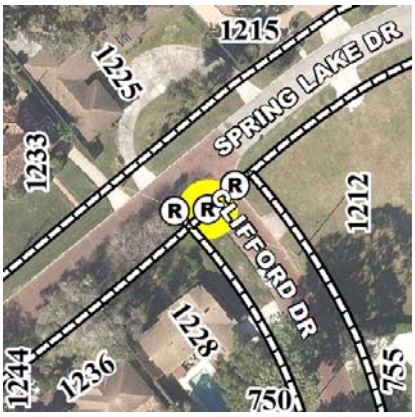

Ramp ID: F011521 Status: Non-Compliant

Comm Dist: 3 Neighborhood: Spring Lake

Street: CLIFFORD DR

Intersection:

SPRING LAKE DR & CLIFFORD DR

Nearest Address:

1228 SPRING LAKE DR

Intersection Quadrant: S Pedestrian Travel Direction: NE

Warning Surface: None

Crosswalk: N Midblock: N Priority Score: 43

Non-Compliant Ramps

Ramp ID: F011555 Status: Non-Compliant

Comm Dist: 3 Neighborhood: Spring Lake

Street: CLIFFORD DR

Intersection:

SPRING LAKE DR & CLIFFORD DR

Nearest Address:

1212 SPRING LAKE DR

Intersection Quadrant: SE Pedestrian Travel Direction: NA

Warning Surface: None

Crosswalk: N Midblock: N Priority Score: 43

Ramp ID: F011636 Status: Non-Compliant

Comm Dist: 6 Neighborhood: Windhover

Street: EAGLESMERE DR

Intersection:

MID BLOCK EAGLESMERE DR

Nearest Address:

5739 PEREGRINE AVE

Intersection Quadrant: NA Pedestrian Travel Direction: NA

Warning Surface: None

Crosswalk: N Midblock: Y Priority Score: 37.5

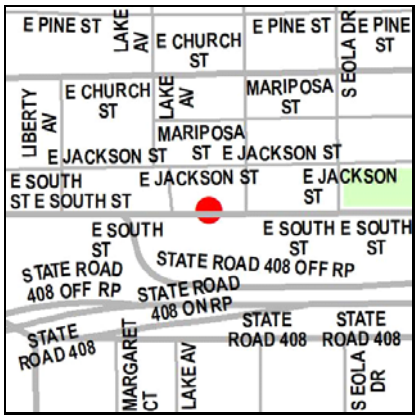

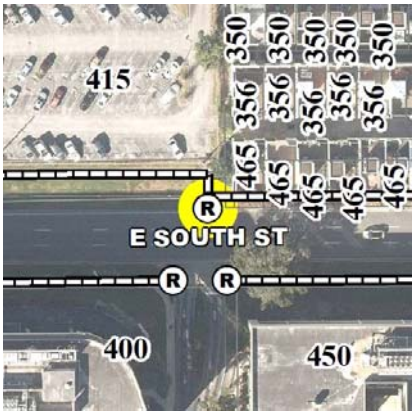

Ramp ID: F011705 Status: Non-Compliant

Comm Dist: 4 Neighborhood: South Eola

Street: E SOUTH ST

Intersection:

MID BLOCK E SOUTH ST

Nearest Address:

415 E SOUTH ST

Intersection Quadrant: NA Pedestrian Travel Direction: S

Warning Surface: None

Crosswalk: N Midblock: Y Priority Score: 85

Ramp ID: F011921 Status: Non-Compliant

Comm Dist: 3 Neighborhood: Spring Lake

Street: GOLDEN LN

Intersection:

SPRINGDALE RD & GOLDEN LN

Nearest Address:

1247 GOLDEN LN

Intersection Quadrant: N Pedestrian Travel Direction: SE

Warning Surface: None

Crosswalk: N Midblock: N Priority Score: 50

Non-Compliant Ramps

Ramp ID: F011927 Status: Non-Compliant

Comm Dist: 3 Neighborhood: Spring Lake

Street: GOLDEN LN

Intersection:

SPRINGDALE RD & GOLDEN LN

Nearest Address:

1247 GOLDEN LN

Intersection Quadrant: N Pedestrian Travel Direction: SW

Warning Surface: None

Crosswalk: N Midblock: N Priority Score: 50

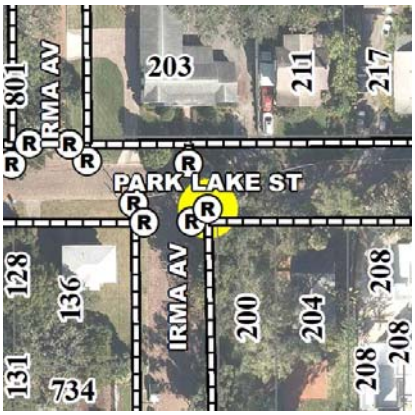

Ramp ID: F011962 Status: Non-Compliant

Comm Dist: 3 Neighborhood: North Quarter

Street: IRMA AVE

Intersection:

PARK LAKE ST & IRMA AV

Nearest Address:

200 PARK LAKE ST

Intersection Quadrant: SE Pedestrian Travel Direction: N

Warning Surface: None

Crosswalk: N Midblock: N Priority Score: 76.5

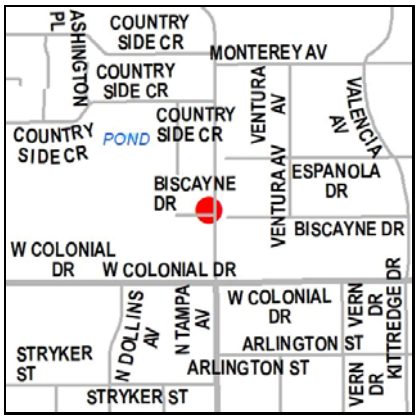

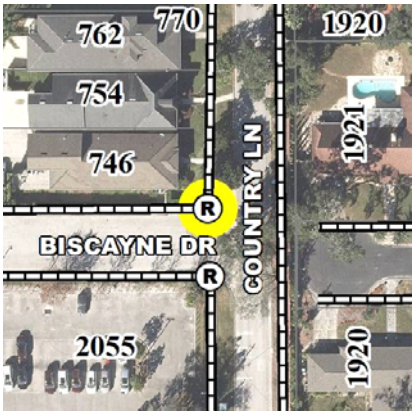

Ramp ID: F012038 Status: Non-Compliant

Comm Dist: 3 Neighborhood: West Colonial

Street: BISCAYNE DR

Intersection:

BISCAYNE DR & COUNTRY LN

Nearest Address:

2055 W COLONIAL DR

Intersection Quadrant: NW Pedestrian Travel Direction: NA

Warning Surface: None

Crosswalk: N Midblock: N Priority Score: 56

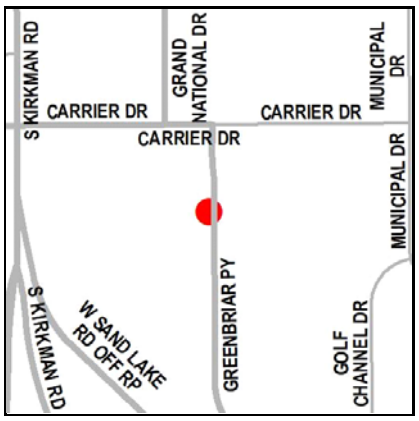

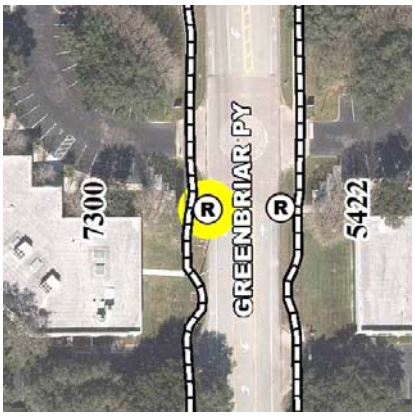

Ramp ID: F012061 Status: Non-Compliant

Comm Dist: 6 Neighborhood: Florida Center

Street: GREENBRIAR PKWY

Intersection:

MID BLOCK GREENBRIAR PKWY

Nearest Address:

7300 GREENBRIAR PKWY

Intersection Quadrant: NA Pedestrian Travel Direction: NA

Warning Surface: None

Crosswalk: N Midblock: Y Priority Score: 59

Non-Compliant Ramps

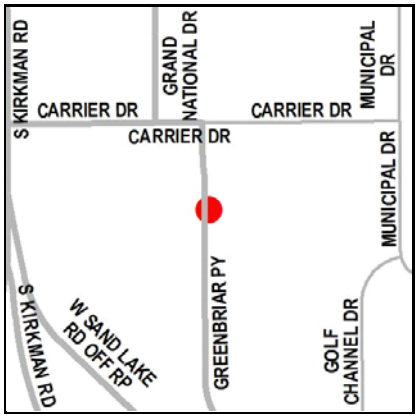

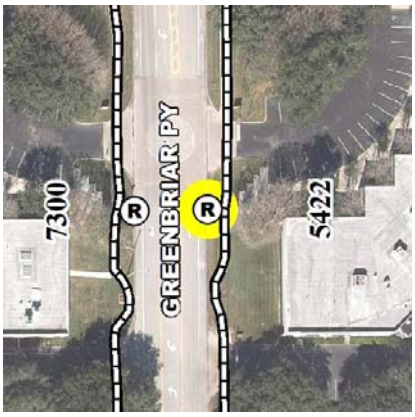

Ramp ID: F012064 Status: Non-Compliant

Comm Dist: 6 Neighborhood: Florida Center

Street: GREENBRIAR PKWY

Intersection:

MID BLOCK GREENBRIAR PKWY

Nearest Address:

5422 CARRIER DR

Intersection Quadrant: NA Pedestrian Travel Direction: NA

Warning Surface: None

Crosswalk: N Midblock: Y Priority Score: 59

Ramp ID: F012129 Status: Non-Compliant

Comm Dist: 4 Neighborhood: Lake Cherokee

Street: N LUCERNE CIR E

Intersection:

MID BLOCK N LUCERNE CR

Nearest Address:

OPPOSITE 135 N LUCERNE CIR E

Intersection Quadrant: NA Pedestrian Travel Direction: NA

Warning Surface: None

Crosswalk: N Midblock: Y Priority Score: 81.5

Ramp ID: F012190 Status: Non-Compliant

Comm Dist: 3 Neighborhood: Park Lake/Highland

Street: N HYER AVE

Intersection:

WOODWARD ST & N HYER AV

Nearest Address:

730 N HYER AVE

Intersection Quadrant: NW Pedestrian Travel Direction: NA

Warning Surface: None

Crosswalk: N Midblock: N Priority Score: 69

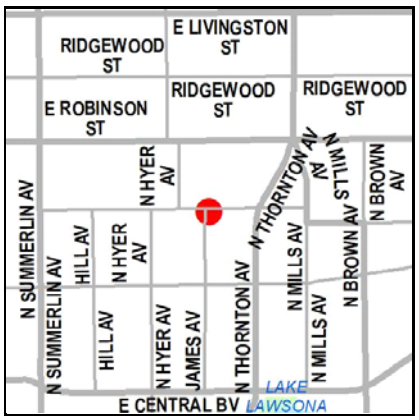

Ramp ID: F012270 Status: Non-Compliant

Comm Dist: 4 Neighborhood: Thornton Park

Street: E JEFFERSON ST

Intersection:

E JEFFERSON ST & JAMES AVE

Nearest Address:

125 JAMES AVE

Intersection Quadrant: SE Pedestrian Travel Direction: N

Warning Surface: None

Crosswalk: N Midblock: N Priority Score: 72.5

Non-Compliant Ramps

Ramp ID: F012340 Status: Non-Compliant

Comm Dist: 3 Neighborhood: North Quarter

Street: IRMA AVE

Intersection:

IRMA AV & ZELMA ST

Nearest Address:

734 IRMA AVE

Intersection Quadrant: NW Pedestrian Travel Direction: NA

Warning Surface: None

Crosswalk: N Midblock: N Priority Score: 76.5

Ramp ID: F012412 Status: Non-Compliant

Comm Dist: 3 Neighborhood: Spring Lake

Street: SPRING LAKE DR

Intersection:

SPRING LAKE DR & SPRINGDALE RD

Nearest Address:

737 SPRINGDALE RD

Intersection Quadrant: E Pedestrian Travel Direction: SW

Warning Surface: None

Crosswalk: N Midblock: N Priority Score: 50

Ramp ID: F012420 Status: Non-Compliant

Comm Dist: 3 Neighborhood: Spring Lake

Street: SPRING LAKE DR

Intersection:

SPRING LAKE DR & SPRINGDALE RD

Nearest Address:

737 SPRINGDALE RD

Intersection Quadrant: E Pedestrian Travel Direction: NW

Warning Surface: None

Crosswalk: N Midblock: N Priority Score: 50

Ramp ID: F012632 Status: Non-Compliant

Comm Dist: 4 Neighborhood: Lawsona/Fern Creek

Street: E CENTRAL BLVD

Intersection:

E CENTRAL BLVD & S LAWSONA BLVD & N LAWSONA BLVD

Nearest Address:

1417 E CENTRAL BLVD

Intersection Quadrant: NW Pedestrian Travel Direction: S

Warning Surface: None

Crosswalk: N Midblock: N Priority Score: 73

Non-Compliant Ramps

Ramp ID: F012783 Status: Non-Compliant

Comm Dist: 5 Neighborhood: Central Business District

Street: PALMETTO AVE

Intersection:

PALMETTO AVE & E JEFFERSON ST

Nearest Address:

125 E JEFFERSON ST

Intersection Quadrant: NW Pedestrian Travel Direction: NA

Warning Surface: None

Crosswalk: N Midblock: N Priority Score: 76

Ramp ID: F012822 Status: Non-Compliant

Comm Dist: 3 Neighborhood: North Quarter

Street: IRMA AVE

Intersection:

PARK LAKE ST & IRMA AV

Nearest Address:

136 PARK LAKE ST

Intersection Quadrant: SW Pedestrian Travel Direction: N

Warning Surface: None

Crosswalk: N Midblock: N Priority Score: 76.5

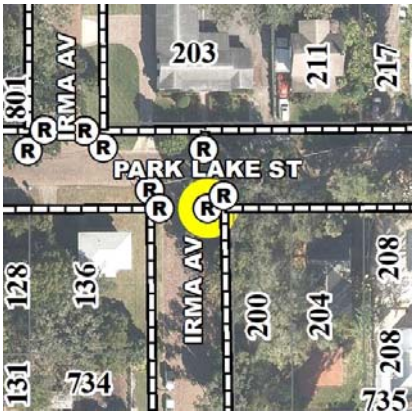

Ramp ID: F012828 Status: Non-Compliant

Comm Dist: 3 Neighborhood: North Quarter

Street: IRMA AVE

Intersection:

PARK LAKE ST & IRMA AV

Nearest Address:

200 PARK LAKE ST

Intersection Quadrant: SE Pedestrian Travel Direction: W

Warning Surface: None

Crosswalk: N Midblock: N Priority Score: 76.5

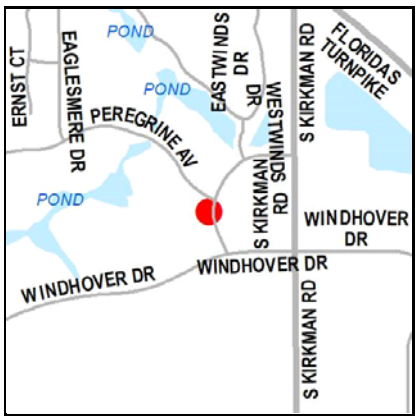

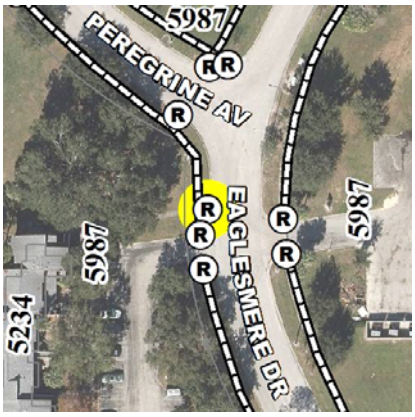

Ramp ID: F012858 Status: Non-Compliant

Comm Dist: 6 Neighborhood: Windhover

Street: EAGLESMERE DR

Intersection:

PEREGRINE AVE & EAGLESMERE DR

Nearest Address:

5228 EAGLESMERE DR

Intersection Quadrant: W Pedestrian Travel Direction: NA

Warning Surface: None

Crosswalk: N Midblock: N Priority Score: 36

Non-Compliant Ramps

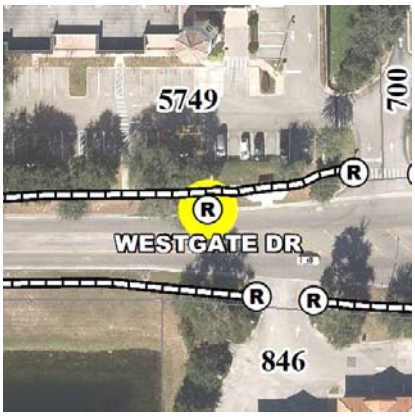

Ramp ID: F012886 Status: Non-Compliant

Comm Dist: 5 Neighborhood: Metro West

Street: WESTGATE DR

Intersection:

WESTGATE DR & PARKING LOT

Nearest Address:

5749 WESTGATE DR

Intersection Quadrant: NW Pedestrian Travel Direction: NA

Warning Surface: Truncated Domes

Crosswalk: N Midblock: N Priority Score: 49

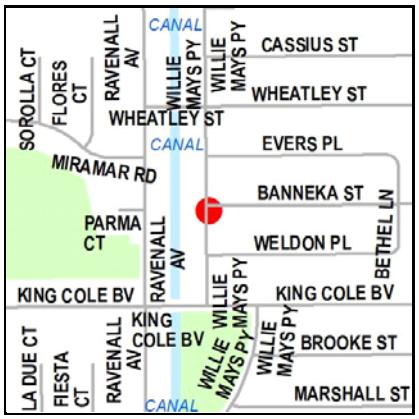

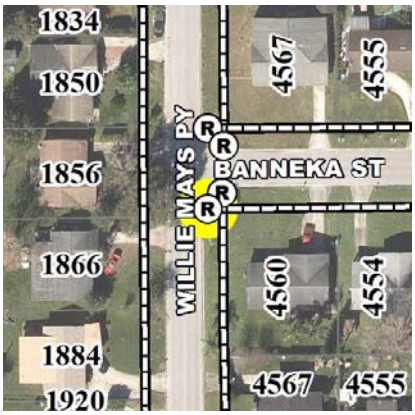

Ramp ID: F012980 Status: Non-Compliant

Comm Dist: 6 Neighborhood: Richmond Heights

Street: WILLIE MAYS PKWY

Intersection:

BANNEKA ST & WILLIE MAYS PKWY

Nearest Address:

5083 BANNEKA ST

Intersection Quadrant: NE Pedestrian Travel Direction: NA

Warning Surface: None

Crosswalk: N Midblock: N Priority Score: 60.5

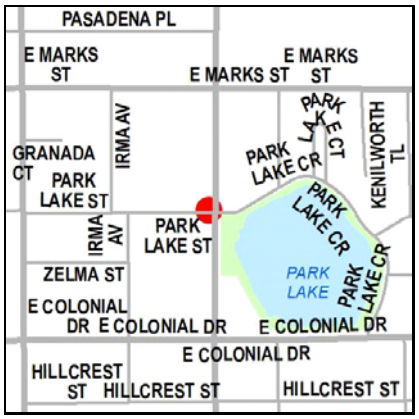

Ramp ID: F012985 Status: Non-Compliant

Comm Dist: 3 Neighborhood: North Quarter

Street: HIGHLAND AVE

Intersection:

PARK LAKE CR & HIGHLAND AV & PARK LAKE ST

Nearest Address:

800 HIGHLAND AVE

Intersection Quadrant: NW Pedestrian Travel Direction: S

Warning Surface: None

Crosswalk: N Midblock: N Priority Score: 81

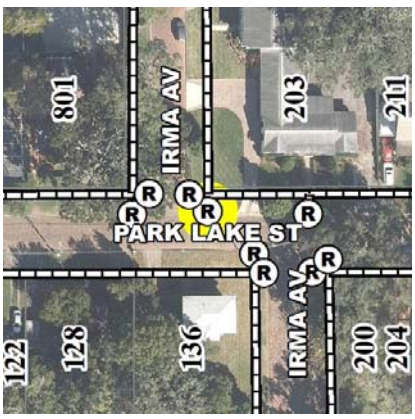

Ramp ID: F012997 Status: Non-Compliant

Comm Dist: 3 Neighborhood: North Quarter

Street: IRMA AVE

Intersection:

PARK LAKE ST & IRMA AV

Nearest Address:

203 PARK LAKE ST

Intersection Quadrant: NE Pedestrian Travel Direction: S

Warning Surface: None

Crosswalk: N Midblock: N Priority Score: 76.5

Non-Compliant Ramps

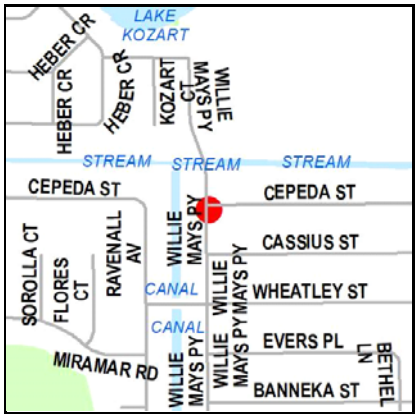

Ramp ID: F013014 Status: Non-Compliant

Comm Dist: 6 Neighborhood: Richmond Heights

Street: WILLIE MAYS PKWY

Intersection:

WILLIE MAYS PKWY & CEPEDA ST

Nearest Address:

4561 CEPEDA ST

Intersection Quadrant: NE Pedestrian Travel Direction: NA

Warning Surface: None

Crosswalk: N Midblock: N Priority Score: 69.5

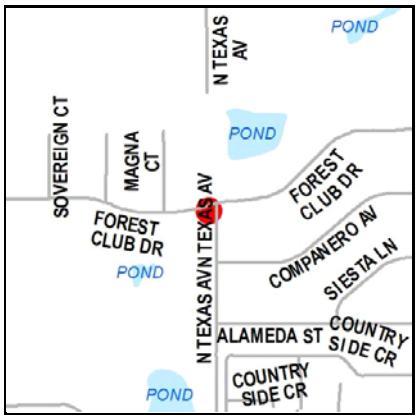

Ramp ID: F013040 Status: Non-Compliant

Comm Dist: 3 Neighborhood: Spring Lake

Street: FOREST CLUB DR

Intersection:

N TEXAS AV & FOREST CLUB DR

Nearest Address:

2300 FOREST CLUB DR

Intersection Quadrant: SW Pedestrian Travel Direction: NA

Warning Surface: None

Crosswalk: N Midblock: N Priority Score: 46

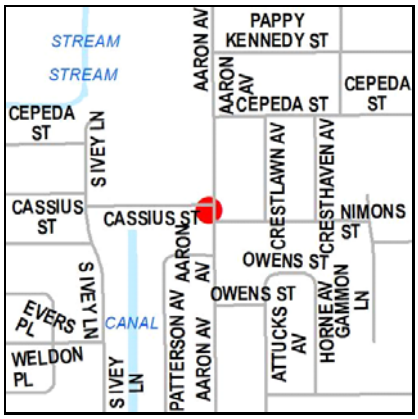

Ramp ID: F013043 Status: Non-Compliant

Comm Dist: 6 Neighborhood: Richmond Heights

Street: AARON AVE

Intersection:

AARON AVE & CASSIUS ST

Nearest Address:

4303 CASSIUS ST

Intersection Quadrant: NW Pedestrian Travel Direction: NA

Warning Surface: None

Crosswalk: N Midblock: N Priority Score: 60.5

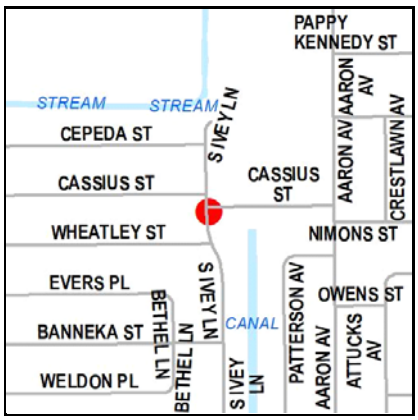

Ramp ID: F013047 Status: Non-Compliant

Comm Dist: 6 Neighborhood: Richmond Heights

Street: S IVEY LN

Intersection:

CASSIUS ST & S IVEY LN

Nearest Address:

4378 CASSIUS ST

Intersection Quadrant: SE Pedestrian Travel Direction: NA

Warning Surface: None

Crosswalk: N Midblock: N Priority Score: 60.5

Non-Compliant Ramps

Ramp ID: F013050 Status: Non-Compliant

Comm Dist: 6 Neighborhood: Richmond Heights

Street: S IVEY LN

Intersection:

CASSIUS ST & S IVEY LN

Nearest Address:

4378 CASSIUS ST

Intersection Quadrant: SE Pedestrian Travel Direction: NA

Warning Surface: None

Crosswalk: N Midblock: N Priority Score: 66.5

Ramp ID: F013057 Status: Non-Compliant

Comm Dist: 3 Neighborhood: North Quarter

Street: IRMA AVE

Intersection:

PARK LAKE ST & IRMA AV

Nearest Address:

203 PARK LAKE ST

Intersection Quadrant: NE Pedestrian Travel Direction: W

Warning Surface: None

Crosswalk: N Midblock: N Priority Score: 76.5

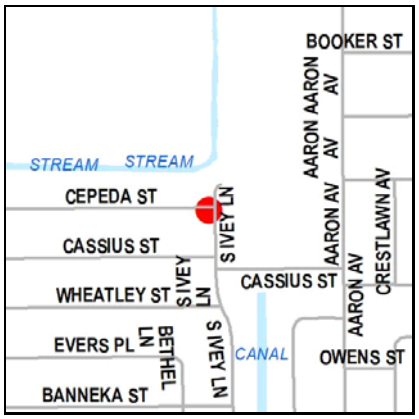

Ramp ID: F013067 Status: Non-Compliant

Comm Dist: 6 Neighborhood: Richmond Heights

Street: S IVEY LN

Intersection:

CEPEDA ST & S IVEY LN

Nearest Address:

4400 CEPEDA ST

Intersection Quadrant: SW Pedestrian Travel Direction: NA

Warning Surface: None

Crosswalk: N Midblock: N Priority Score: 66.5

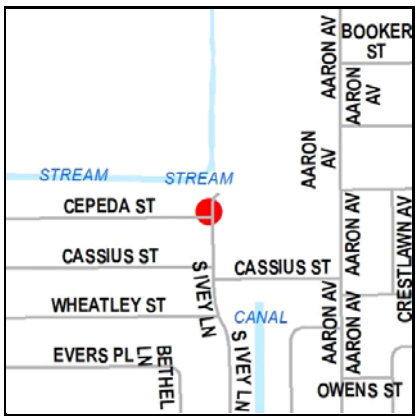

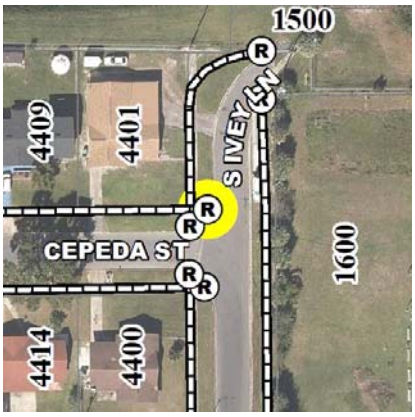

Ramp ID: F013069 Status: Non-Compliant

Comm Dist: 6 Neighborhood: Richmond Heights

Street: S IVEY LN

Intersection:

CEPEDA ST & S IVEY LN

Nearest Address:

4400 CEPEDA ST

Intersection Quadrant: SW Pedestrian Travel Direction: NA

Warning Surface: None

Crosswalk: N Midblock: N Priority Score: 69.5

Non-Compliant Ramps

Ramp ID: F013073 Status: Non-Compliant

Comm Dist: 3 Neighborhood: North Quarter

Street: IRMA AVE

Intersection:

PARK LAKE ST & IRMA AV

Nearest Address:

131 PARK LAKE ST

Intersection Quadrant: NW Pedestrian Travel Direction: E

Warning Surface: None

Crosswalk: N Midblock: N Priority Score: 75

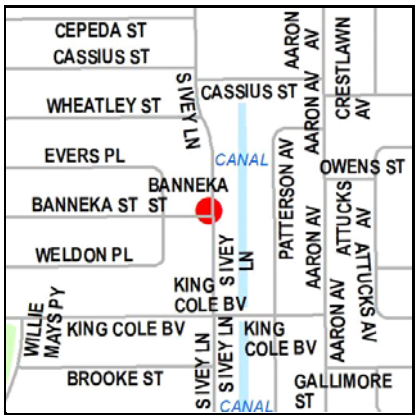

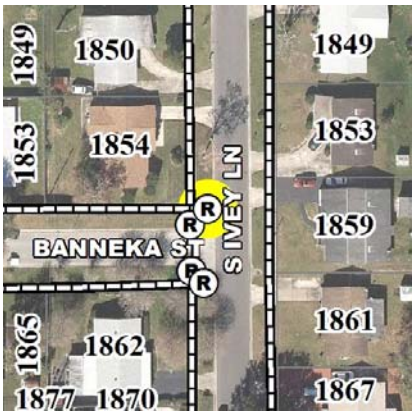

Ramp ID: F013076 Status: Non-Compliant

Comm Dist: 6 Neighborhood: Richmond Heights

Street: S IVEY LN

Intersection:

S IVEY LN & BANNEKA ST

Nearest Address:

1854 S IVEY LN

Intersection Quadrant: NW Pedestrian Travel Direction: NA

Warning Surface: None

Crosswalk: N Midblock: N Priority Score: 53.5

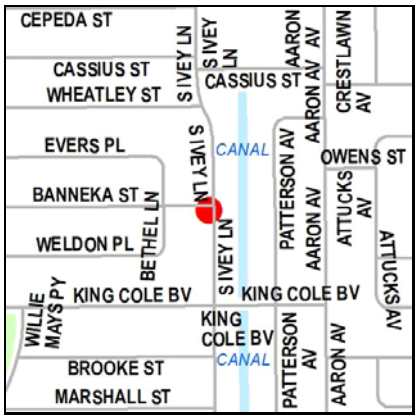

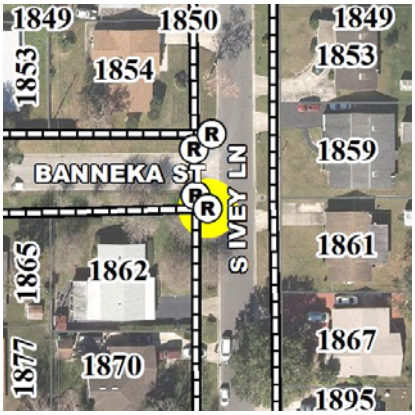

Ramp ID: F013079 Status: Non-Compliant

Comm Dist: 6 Neighborhood: Richmond Heights

Street: S IVEY LN

Intersection:

S IVEY LN & BANNEKA ST

Nearest Address:

1854 S IVEY LN

Intersection Quadrant: NW Pedestrian Travel Direction: NA

Warning Surface: None

Crosswalk: N Midblock: N Priority Score: 53.5

Ramp ID: F013086 Status: Non-Compliant

Comm Dist: 3 Neighborhood: Park Lake/Highland

Street: HIGHLAND AVE

Intersection:

PARK LAKE CR & HIGHLAND AV & PARK LAKE ST

Nearest Address:

307 PARK LAKE CIR

Intersection Quadrant: NE Pedestrian Travel Direction: W

Warning Surface: None

Crosswalk: N Midblock: N Priority Score: 77

Non-Compliant Ramps

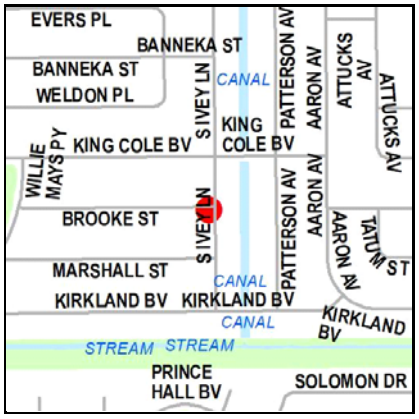

Ramp ID: F013094 Status: Non-Compliant

Comm Dist: 6 Neighborhood: Richmond Heights

Street: S IVEY LN

Intersection:

S IVEY LN & BROOKE ST

Nearest Address:

4406 BROOKE ST

Intersection Quadrant: SW Pedestrian Travel Direction: NA

Warning Surface: None

Crosswalk: N Midblock: N Priority Score: 60.5

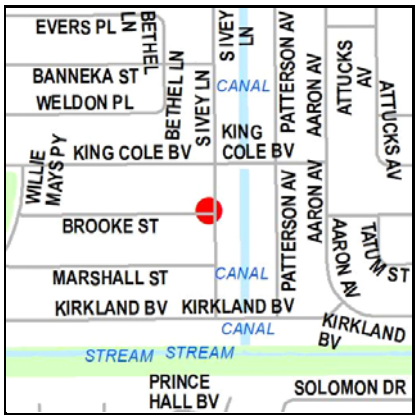

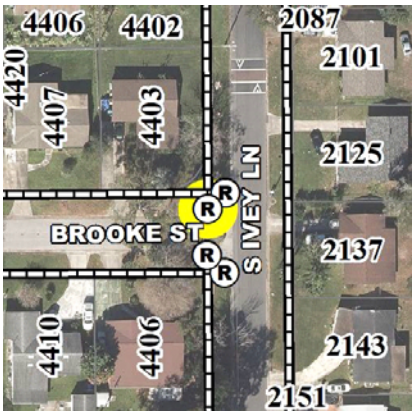

Ramp ID: F013096 Status: Non-Compliant

Comm Dist: 6 Neighborhood: Richmond Heights

Street: S IVEY LN

Intersection:

S IVEY LN & BROOKE ST

Nearest Address:

4406 BROOKE ST

Intersection Quadrant: SW Pedestrian Travel Direction: NA

Warning Surface: None

Crosswalk: N Midblock: N Priority Score: 57.5

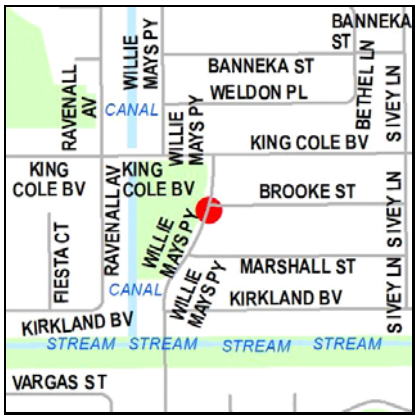

Ramp ID: F013108 Status: Non-Compliant

Comm Dist: 6 Neighborhood: Richmond Heights

Street: WILLIE MAYS PKWY

Intersection:

BROOKE ST & WILLIE MAYS PKWY

Nearest Address:

4536 BROOKE ST

Intersection Quadrant: SE Pedestrian Travel Direction: NA

Warning Surface: None

Crosswalk: N Midblock: N Priority Score: 60.5

Ramp ID: F013125 Status: Non-Compliant

Comm Dist: 6 Neighborhood: Richmond Heights

Street: S IVEY LN

Intersection:

S IVEY LN & MARSHALL ST

Nearest Address:

4404 MARSHALL ST

Intersection Quadrant: SW Pedestrian Travel Direction: NA

Warning Surface: None

Crosswalk: N Midblock: N Priority Score: 60.5

Non-Compliant Ramps

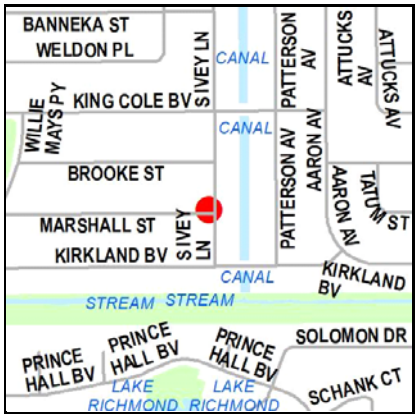

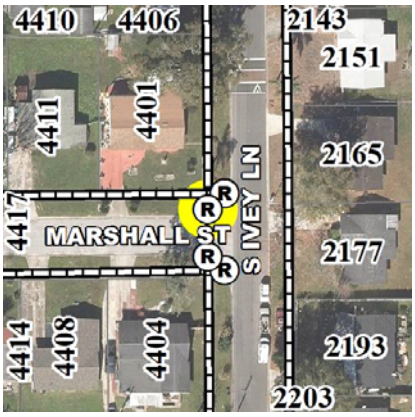

Ramp ID: F013127 Status: Non-Compliant

Comm Dist: 6 Neighborhood: Richmond Heights

Street: S IVEY LN

Intersection:

S IVEY LN & MARSHALL ST

Nearest Address:

4404 MARSHALL ST

Intersection Quadrant: SW Pedestrian Travel Direction: NA

Warning Surface: None

Crosswalk: N Midblock: N Priority Score: 60.5

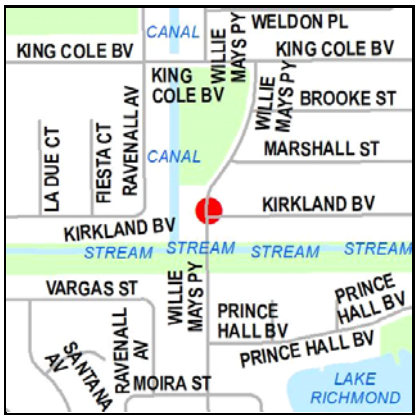

Ramp ID: F013153 Status: Non-Compliant

Comm Dist: 6 Neighborhood: Richmond Heights

Street: WILLIE MAYS PKWY

Intersection:

WILLIE MAYS PKWY & KIRKLAND BLVD

Nearest Address:

4597 KIRKLAND BLVD

Intersection Quadrant: NE Pedestrian Travel Direction: NA

Warning Surface: None

Crosswalk: N Midblock: N Priority Score: 59

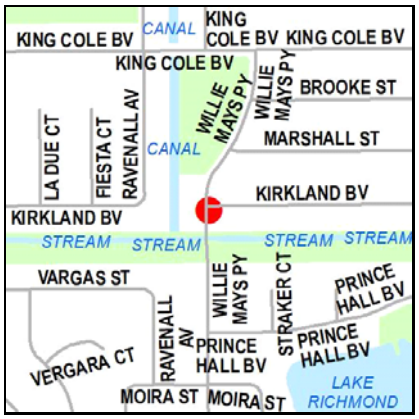

Ramp ID: F013156 Status: Non-Compliant

Comm Dist: 6 Neighborhood: Richmond Heights

Street: WILLIE MAYS PKWY

Intersection:

WILLIE MAYS PKWY & KIRKLAND BLVD

Nearest Address:

4597 KIRKLAND BLVD

Intersection Quadrant: NE Pedestrian Travel Direction: NA

Warning Surface: None

Crosswalk: N Midblock: N Priority Score: 67.5

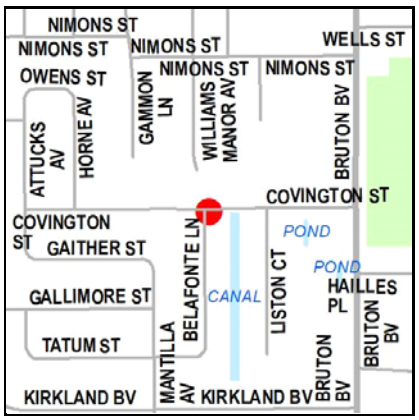

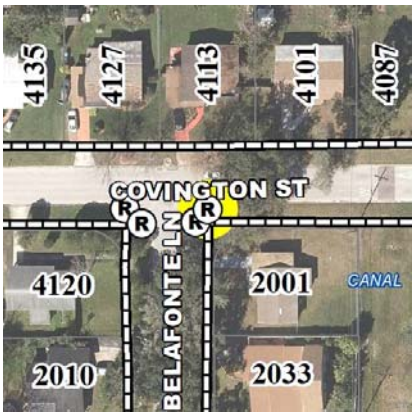

Ramp ID: F013166 Status: Non-Compliant

Comm Dist: 6 Neighborhood: Richmond Heights

Street: COVINGTON ST

Intersection:

BELAFONTE LN & COVINGTON ST

Nearest Address:

4120 COVINGTON ST

Intersection Quadrant: SW Pedestrian Travel Direction: NA

Warning Surface: None

Crosswalk: N Midblock: N Priority Score: 68.5

Non-Compliant Ramps

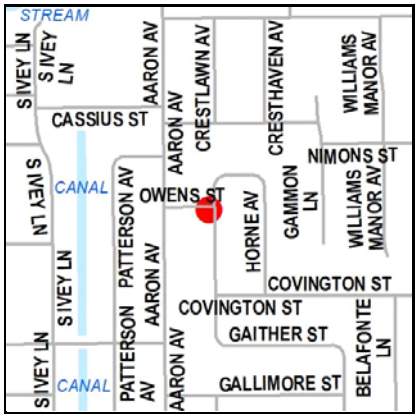

Ramp ID: F013178 Status: Non-Compliant

Comm Dist: 6 Neighborhood: Richmond Heights

Street: AARON AVE

Intersection:

AARON AVE & OWENS ST

Nearest Address:

1831 AARON AVE

Intersection Quadrant: NE Pedestrian Travel Direction: NA

Warning Surface: None

Crosswalk: N Midblock: N Priority Score: 63.5

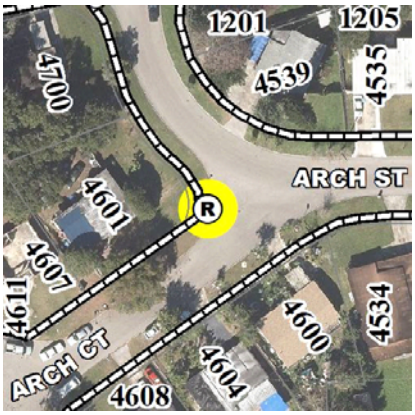

Ramp ID: F013187 Status: Non-Compliant

Comm Dist: 5 Neighborhood: Mercy Drive

Street: ARCH CT

Intersection:

ARCH ST & ARCH CT

Nearest Address:

4601 ARCH CT

Intersection Quadrant: SW Pedestrian Travel Direction: NA

Warning Surface: None

Crosswalk: N Midblock: N Priority Score: 41.5

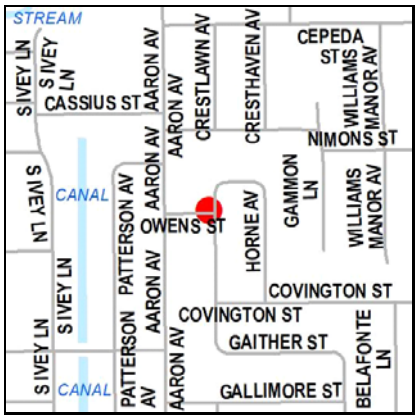

Ramp ID: F013190 Status: Non-Compliant

Comm Dist: 6 Neighborhood: Richmond Heights

Street: ATTUCKS AVE

Intersection:

OWENS ST & ATTUCKS AVE

Nearest Address:

1830 ATTUCKS AVE

Intersection Quadrant: NW Pedestrian Travel Direction: NA

Warning Surface: None

Crosswalk: N Midblock: N Priority Score: 60.5

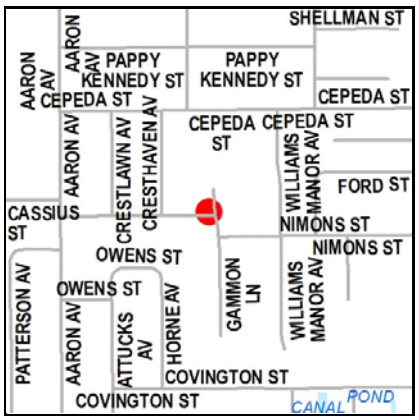

Ramp ID: F013210 Status: Non-Compliant

Comm Dist: 6 Neighborhood: Richmond Heights

Street: GAMMON LN

Intersection:

GAMMON LN & NIMONS ST

Nearest Address:

1666 GAMMON LN

Intersection Quadrant: NW Pedestrian Travel Direction: NA

Warning Surface: None

Crosswalk: N Midblock: N Priority Score: 65.5

Non-Compliant Ramps

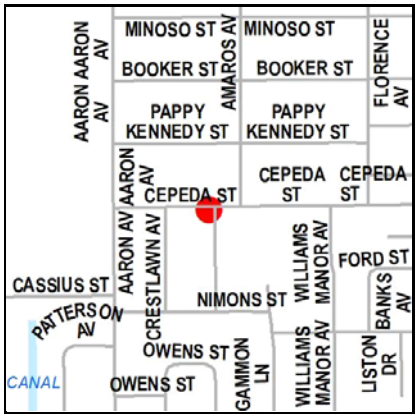

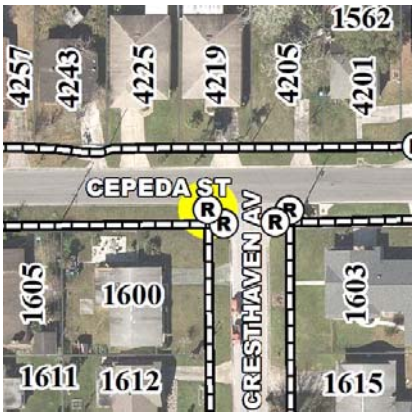

Ramp ID: F013224 Status: Non-Compliant

Comm Dist: 6 Neighborhood: Richmond Heights

Street: CEPEDA ST

Intersection:

CEPEDA ST & CRESTHAVEN AVE

Nearest Address:

1600 CRESTHAVEN AVE

Intersection Quadrant: SW Pedestrian Travel Direction: NA

Warning Surface: None

Crosswalk: N Midblock: N Priority Score: 61.5

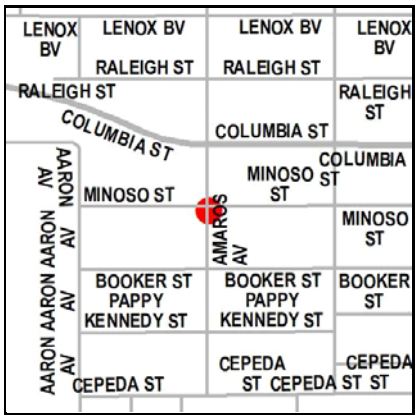

Ramp ID: F013264 Status: Non-Compliant

Comm Dist: 6 Neighborhood: Roosevelt Park

Street: MINOSO ST

Intersection:

MINOSO ST & AMAROS AVE

Nearest Address:

4188 MINOSO AVE

Intersection Quadrant: SE Pedestrian Travel Direction: NA

Warning Surface: None

Crosswalk: N Midblock: N Priority Score: 64

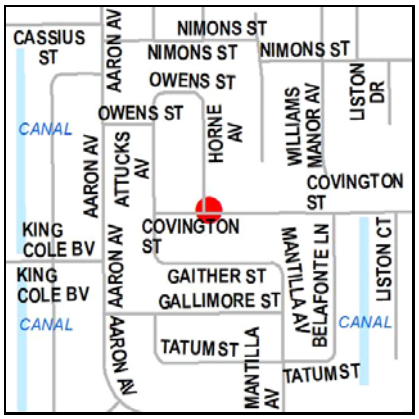

Ramp ID: F013270 Status: Non-Compliant

Comm Dist: 6 Neighborhood: Richmond Heights

Street: COVINGTON ST

Intersection:

COVINGTON ST & HORNE AVE

Nearest Address:

1910 HORNE AVE

Intersection Quadrant: NW Pedestrian Travel Direction: NA

Warning Surface: None

Crosswalk: N Midblock: N Priority Score: 65.5

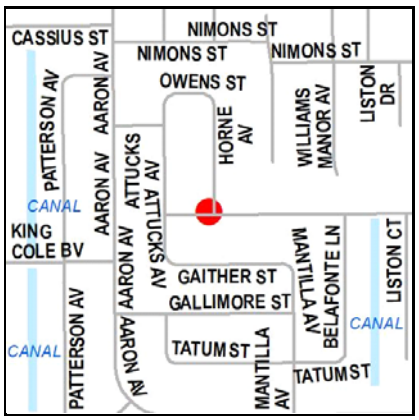

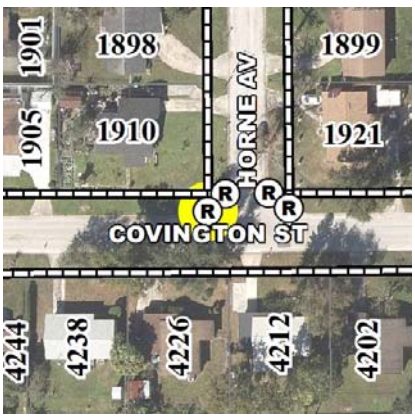

Ramp ID: F013273 Status: Non-Compliant

Comm Dist: 6 Neighborhood: Richmond Heights

Street: COVINGTON ST

Intersection:

COVINGTON ST & HORNE AVE

Nearest Address:

1910 HORNE AVE

Intersection Quadrant: NW Pedestrian Travel Direction: NA

Warning Surface: None

Crosswalk: N Midblock: N Priority Score: 65.5

Non-Compliant Ramps

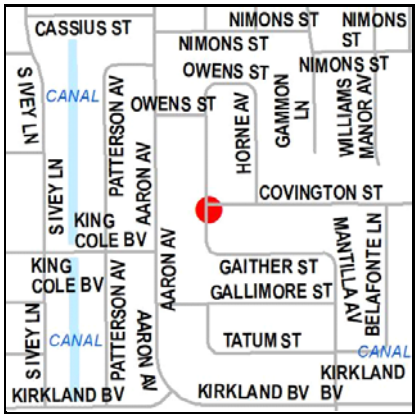

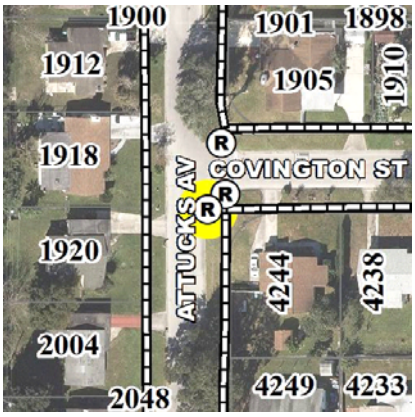

Ramp ID: F013281 Status: Non-Compliant

Comm Dist: 6 Neighborhood: Richmond Heights

Street: ATTUCKS AVE

Intersection:

ATTUCKS AVE & COVINGTON ST

Nearest Address:

4244 COVINGTON ST

Intersection Quadrant: SE Pedestrian Travel Direction: NA

Warning Surface: None

Crosswalk: N Midblock: N Priority Score: 62.5

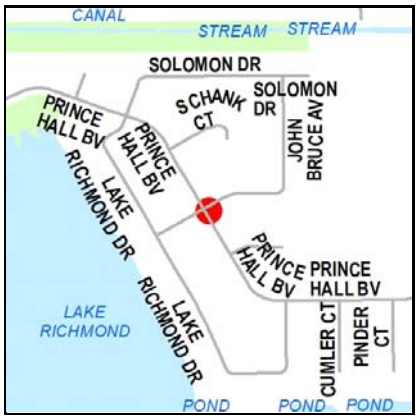

Ramp ID: F013285 Status: Non-Compliant

Comm Dist: 6 Neighborhood: Richmond Estates

Street: PRINCE HALL BLVD

Intersection:

PRINCE HALL BLVD & TOM SKINNER WAY

Nearest Address:

4305 PRINCE HALL BLVD

Intersection Quadrant: N Pedestrian Travel Direction: NA

Warning Surface: None

Crosswalk: N Midblock: N Priority Score: 63.5

Ramp ID: F013297 Status: Non-Compliant

Comm Dist: 6 Neighborhood: Richmond Estates

Street: PRINCE HALL BLVD

Intersection:

PRINCE HALL BLVD & LAKE RICHMOND DR & SOLOMON DR

Nearest Address:

4370 PRINCE HALL BLVD

Intersection Quadrant: S Pedestrian Travel Direction: NA

Warning Surface: None

Crosswalk: N Midblock: N Priority Score: 60.5

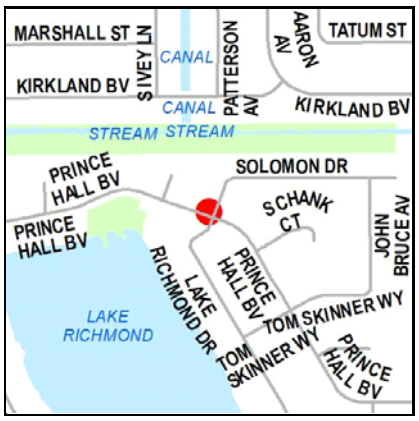

Ramp ID: F013300 Status: Non-Compliant

Comm Dist: 6 Neighborhood: Richmond Estates

Street: PRINCE HALL BLVD

Intersection:

PRINCE HALL BLVD & LAKE RICHMOND DR & SOLOMON DR

Nearest Address:

4370 PRINCE HALL BLVD

Intersection Quadrant: S Pedestrian Travel Direction: NA

Warning Surface: None

Crosswalk: N Midblock: N Priority Score: 67.5

Non-Compliant Ramps

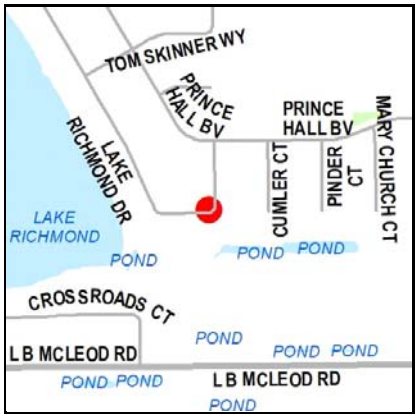

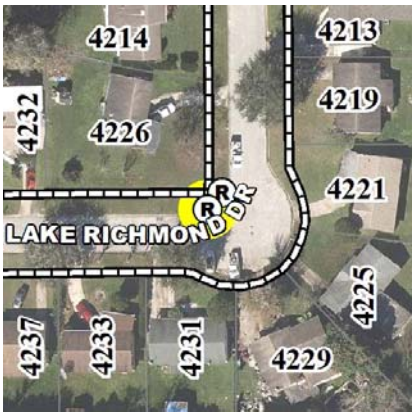

Ramp ID: F013313 Status: Non-Compliant

Comm Dist: 6 Neighborhood: Richmond Estates

Street: LAKE RICHMOND DR

Intersection:

MID BLOCK LAKE RICHMOND DR

Nearest Address:

4226 LAKE RICHMOND DR

Intersection Quadrant: NA Pedestrian Travel Direction: NA

Warning Surface: None

Crosswalk: N Midblock: Y Priority Score: 56

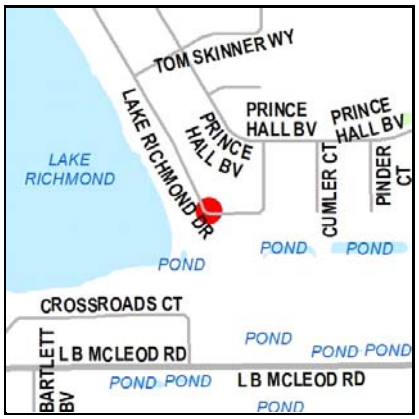

Ramp ID: F013319 Status: Non-Compliant

Comm Dist: 6 Neighborhood: Richmond Estates

Street: LAKE RICHMOND DR

Intersection:

MID BLOCK LAKE RICHMOND DR

Nearest Address:

4238 LAKE RICHMOND DR

Intersection Quadrant: NA Pedestrian Travel Direction: NA

Warning Surface: None

Crosswalk: N Midblock: Y Priority Score: 56

Ramp ID: F013327 Status: Non-Compliant

Comm Dist: 6 Neighborhood: Richmond Estates

Street: LAKE RICHMOND DR

Intersection:

LAKE RICHMOND DR & TOM SKINNER WAY

Nearest Address:

4304 LAKE RICHMOND DR

Intersection Quadrant: N Pedestrian Travel Direction: NA

Warning Surface: None

Crosswalk: N Midblock: N Priority Score: 56

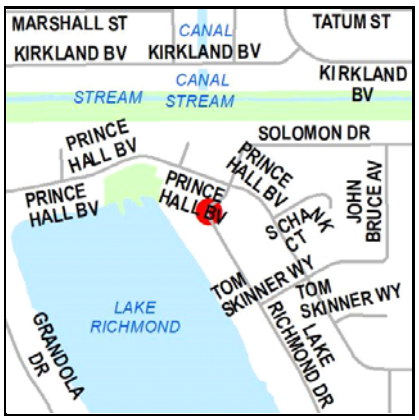

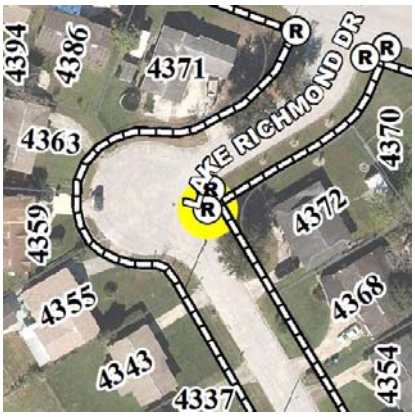

Ramp ID: F013334 Status: Non-Compliant

Comm Dist: 6 Neighborhood: Richmond Estates

Street: LAKE RICHMOND DR

Intersection:

PRINCE HALL BLVD & LAKE RICHMOND DR & SOLOMON DR

Nearest Address:

4372 LAKE RICHMOND DR

Intersection Quadrant: SW Pedestrian Travel Direction: NA

Warning Surface: None

Crosswalk: N Midblock: N Priority Score: 59

Non-Compliant Ramps

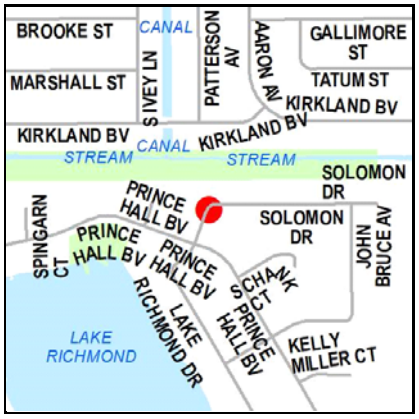

Ramp ID: F013338 Status: Non-Compliant

Comm Dist: 6 Neighborhood: Richmond Estates

Street: SOLOMON DR

Intersection:

SOLOMON DR (BEND)

Nearest Address:

4326 SOLOMON DR

Intersection Quadrant: SE Pedestrian Travel Direction: W

Warning Surface: None

Crosswalk: N Midblock: N Priority Score: 67.5

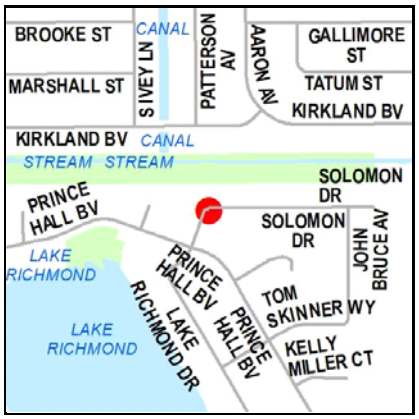

Ramp ID: F013342 Status: Non-Compliant

Comm Dist: 6 Neighborhood: Richmond Estates

Street: SOLOMON DR

Intersection:

SOLOMON DR (BEND)

Nearest Address:

4326 SOLOMON DR

Intersection Quadrant: SE Pedestrian Travel Direction: N

Warning Surface: None

Crosswalk: N Midblock: N Priority Score: 60.5

Ramp ID: F013358 Status: Non-Compliant

Comm Dist: 6 Neighborhood: Lake Richmond

Street: MARBELLO BLVD

Intersection:

MARBELLO BLVD & MESSINA AVE

Nearest Address:

2900 MESSINA AVE

Intersection Quadrant: SW Pedestrian Travel Direction: NA

Warning Surface: None

Crosswalk: N Midblock: N Priority Score: 41

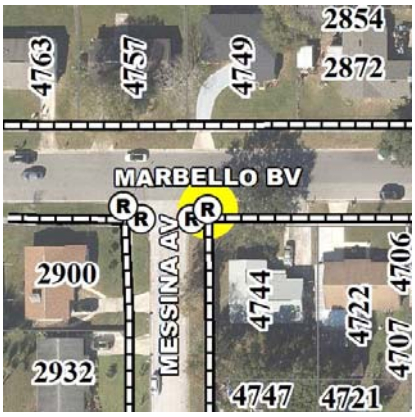

Ramp ID: F013360 Status: Non-Compliant

Comm Dist: 6 Neighborhood: Lake Richmond

Street: MARBELLO BLVD

Intersection:

MARBELLO BLVD & MESSINA AVE

Nearest Address:

2900 MESSINA AVE

Intersection Quadrant: SW Pedestrian Travel Direction: NA

Warning Surface: None

Crosswalk: N Midblock: N Priority Score: 41

Non-Compliant Ramps

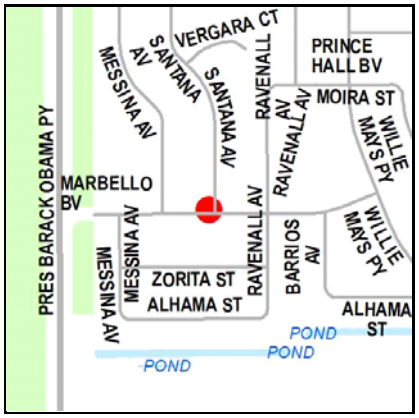

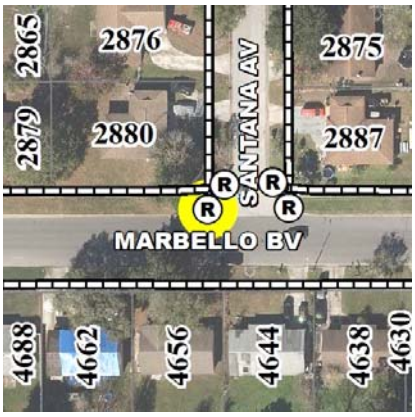

Ramp ID: F013381 Status: Non-Compliant

Comm Dist: 6 Neighborhood: Lake Richmond

Street: MARBELLO BLVD

Intersection:

SANTANA AVE & MARBELLO BLVD

Nearest Address:

2880 SANTANA AVE

Intersection Quadrant: NW Pedestrian Travel Direction: NA

Warning Surface: None

Crosswalk: N Midblock: N Priority Score: 41

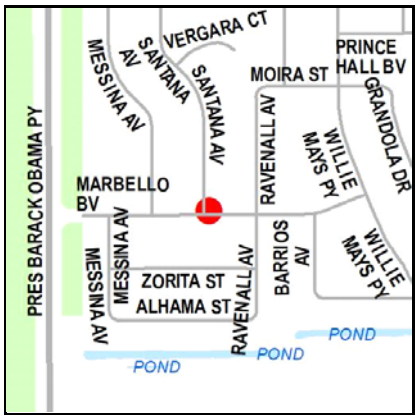

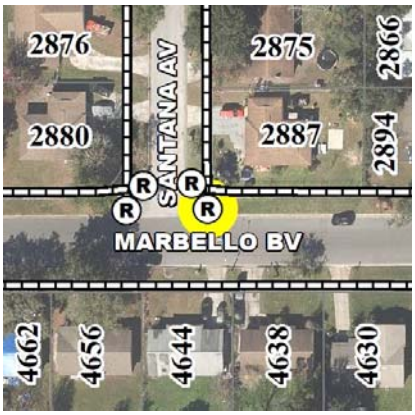

Ramp ID: F013384 Status: Non-Compliant

Comm Dist: 6 Neighborhood: Lake Richmond

Street: MARBELLO BLVD

Intersection:

SANTANA AVE & MARBELLO BLVD

Nearest Address:

2880 SANTANA AVE

Intersection Quadrant: NW Pedestrian Travel Direction: NA

Warning Surface: None

Crosswalk: N Midblock: N Priority Score: 41

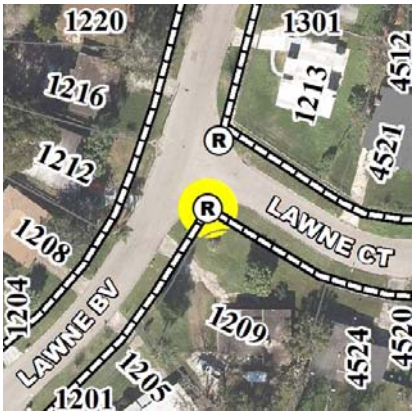

Ramp ID: F013386 Status: Non-Compliant

Comm Dist: 5 Neighborhood: Mercy Drive

Street: LAWNE BLVD

Intersection:

LAWNE BV & LAWNE CT

Nearest Address:

1209 LAWNE BLVD

Intersection Quadrant: S Pedestrian Travel Direction: NA

Warning Surface: None

Crosswalk: N Midblock: N Priority Score: 53.5

Ramp ID: F013389 Status: Non-Compliant

Comm Dist: 6 Neighborhood: Lake Richmond

Street: SANTANA AVE

Intersection:

SANTANA AVE & VERGARA CT

Nearest Address:

4684 VERGARA CT

Intersection Quadrant: NE Pedestrian Travel Direction: NA

Warning Surface: None

Crosswalk: N Midblock: N Priority Score: 41

Non-Compliant Ramps

Ramp ID: F013393 Status: Non-Compliant

Comm Dist: 6 Neighborhood: Lake Richmond

Street: SANTANA AVE

Intersection:

SANTANA AVE & VERGARA CT

Nearest Address:

2543 SANTANA AVE

Intersection Quadrant: NW Pedestrian Travel Direction: NA

Warning Surface: None

Crosswalk: N Midblock: N Priority Score: 41

Ramp ID: F013436 Status: Non-Compliant

Comm Dist: 6 Neighborhood: Lake Richmond

Street: WILLIE MAYS PKWY

Intersection:

WILLIE MAYS PKWY & ALHAMA ST

Nearest Address:

4502 ALHAMA ST

Intersection Quadrant: SW Pedestrian Travel Direction: NA

Warning Surface: None

Crosswalk: N Midblock: N Priority Score: 42

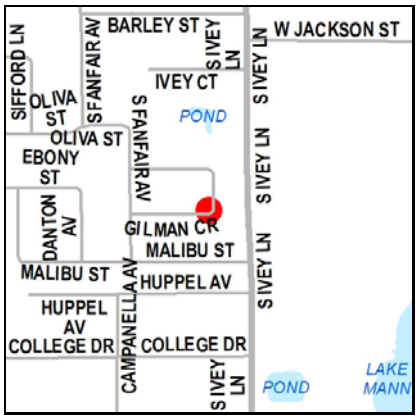

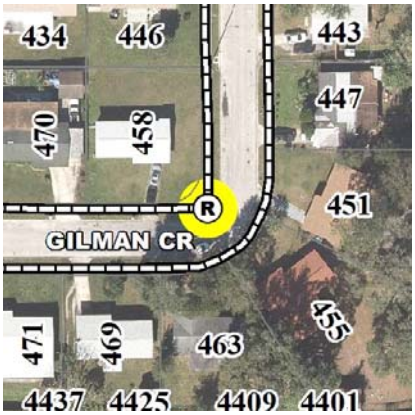

Ramp ID: F013463 Status: Non-Compliant

Comm Dist: 5 Neighborhood: Malibu Groves

Street: GILMAN CIR

Intersection:

MID BLOCK GILMAN CR

Nearest Address:

458 GILMAN CIR

Intersection Quadrant: NA Pedestrian Travel Direction: NA

Warning Surface: None

Crosswalk: N Midblock: Y Priority Score: 61

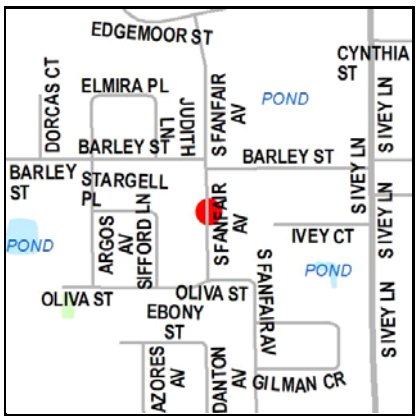

Ramp ID: F013465 Status: Non-Compliant

Comm Dist: 5 Neighborhood: Malibu Groves

Street: S FANFAIR AVE

Intersection:

S FANFAIR AVE (BULB ON E SIDE)

Nearest Address:

201 S FANFAIR AVE

Intersection Quadrant: SE Pedestrian Travel Direction: W

Warning Surface: None

Crosswalk: N Midblock: N Priority Score: 59.5

Non-Compliant Ramps

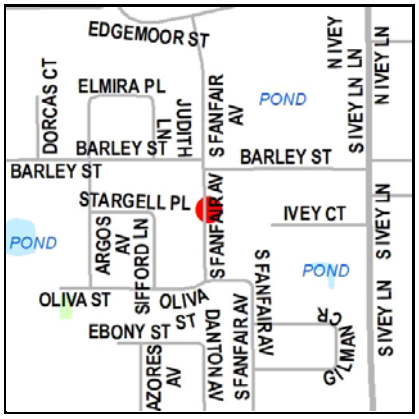

Ramp ID: F013468 Status: Non-Compliant

Comm Dist: 5 Neighborhood: Malibu Groves

Street: S FANFAIR AVE

Intersection:

S FANFAIR AVE (BULB ON E SIDE)

Nearest Address:

201 S FANFAIR AVE

Intersection Quadrant: SE Pedestrian Travel Direction: N

Warning Surface: None

Crosswalk: N Midblock: N Priority Score: 59.5

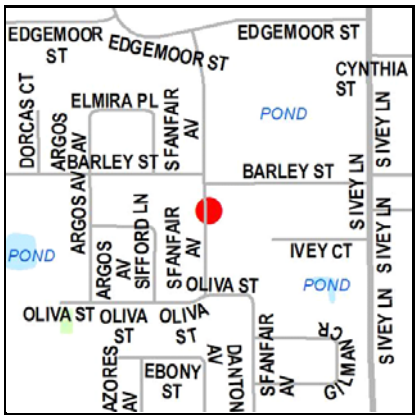

Ramp ID: F013470 Status: Non-Compliant

Comm Dist: 5 Neighborhood: Malibu Groves

Street: S FANFAIR AVE

Intersection:

S FANFAIR AVE (BULB ON E SIDE)

Nearest Address:

151 S FANFAIR AVE

Intersection Quadrant: NE Pedestrian Travel Direction: S

Warning Surface: None

Crosswalk: N Midblock: N Priority Score: 59.5

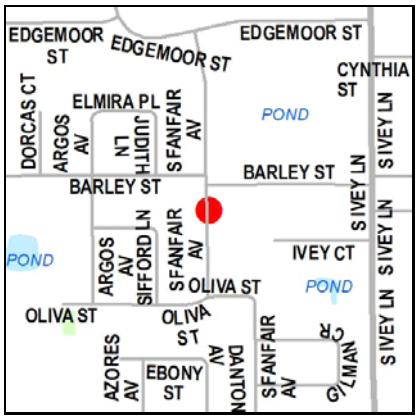

Ramp ID: F013473 Status: Non-Compliant

Comm Dist: 5 Neighborhood: Malibu Groves

Street: S FANFAIR AVE

Intersection:

S FANFAIR AVE (BULB ON E SIDE)

Nearest Address:

151 S FANFAIR AVE

Intersection Quadrant: NE Pedestrian Travel Direction: W

Warning Surface: None

Crosswalk: N Midblock: N Priority Score: 59.5

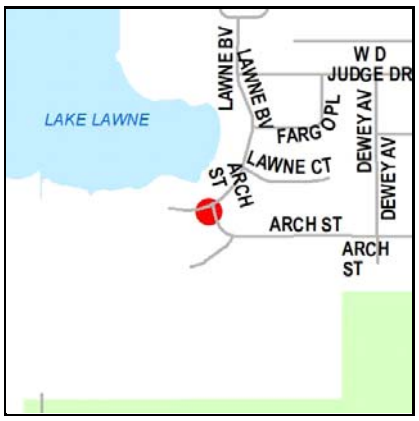

Ramp ID: F013482 Status: Non-Compliant

Comm Dist: 5 Neighborhood: Mercy Drive

Street: ARCH ST

Intersection:

ARCH ST & LAWNE BV

Nearest Address:

4700 LAWNE BLVD

Intersection Quadrant: SW Pedestrian Travel Direction: E

Warning Surface: None

Crosswalk: N Midblock: N Priority Score: 41.5

Non-Compliant Ramps

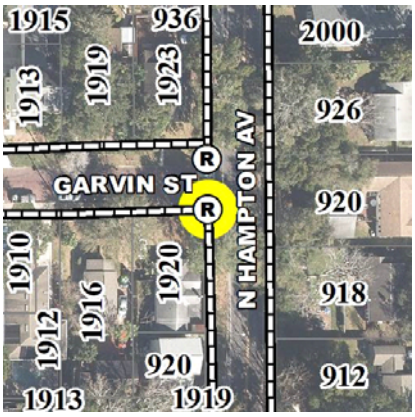

Ramp ID: F013516 Status: Non-Compliant

Comm Dist: 4 Neighborhood: Colonialtown North

Street: GARVIN ST

Intersection:

GARVIN ST & N HAMPTON AV

Nearest Address:

1920 GARVIN ST

Intersection Quadrant: SW Pedestrian Travel Direction: NA

Warning Surface: None

Crosswalk: Y Midblock: N Priority Score: 62.5

Ramp ID: F013599 Status: Non-Compliant

Comm Dist: 4 Neighborhood: Colonialtown North

Street: GARVIN ST

Intersection:

GARVIN ST & N HAMPTON AV

Nearest Address:

1923 GARVIN ST

Intersection Quadrant: NW Pedestrian Travel Direction: NA

Warning Surface: None

Crosswalk: Y Midblock: N Priority Score: 61.5

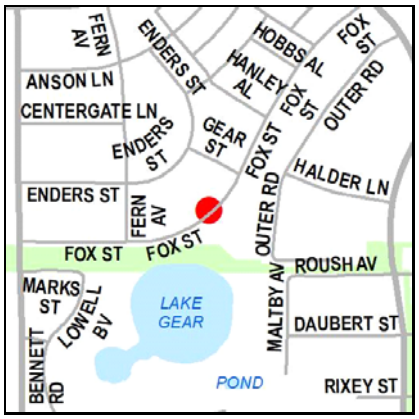

Ramp ID: F013626 Status: Non-Compliant

Comm Dist: 3 Neighborhood: Baldwin Park

Street: FOX ST

Intersection:

MID BLOCK FOX ST

Nearest Address:

4437 FOX ST

Intersection Quadrant: NA Pedestrian Travel Direction: NA

Warning Surface: None

Crosswalk: N Midblock: Y Priority Score: 40.5

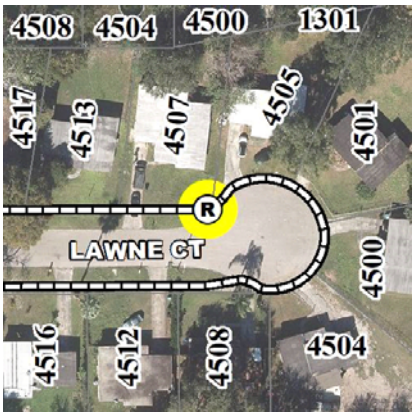

Ramp ID: F013659 Status: Non-Compliant

Comm Dist: 5 Neighborhood: Mercy Drive

Street: LAWNE CT

Intersection:

END OF LAWNE CT

Nearest Address:

4507 LAWNE CT

Intersection Quadrant: NA Pedestrian Travel Direction: NA

Warning Surface: None

Crosswalk: N Midblock: N Priority Score: 54.5

Non-Compliant Ramps

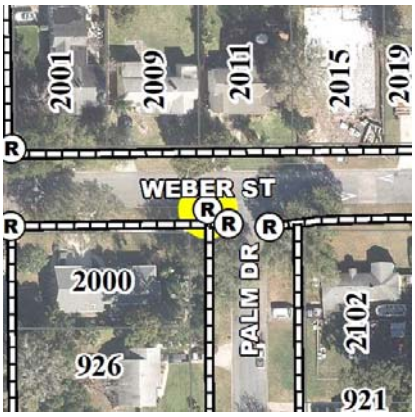

Ramp ID: F013762 Status: Non-Compliant

Comm Dist: 4 Neighborhood: Colonialtown North

Street: PALM DR

Intersection:

WEBER ST & PALM DR

Nearest Address:

2000 WEBER ST

Intersection Quadrant: SW Pedestrian Travel Direction: N

Warning Surface: None

Crosswalk: N Midblock: N Priority Score: 61.5

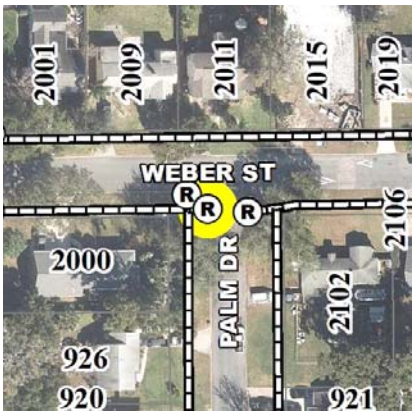

Ramp ID: F013765 Status: Non-Compliant

Comm Dist: 4 Neighborhood: Colonialtown North

Street: PALM DR

Intersection:

WEBER ST & PALM DR

Nearest Address:

2000 WEBER ST

Intersection Quadrant: SW Pedestrian Travel Direction: E

Warning Surface: None

Crosswalk: N Midblock: N Priority Score: 49.5

Ramp ID: F013835 Status: Non-Compliant

Comm Dist: 4 Neighborhood: Lawsona/Fern Creek

Street: E JEFFERSON ST

Intersection:

E JEFFERSON ST & N FERN CREEK AVE

Nearest Address:

1601 E JEFFERSON ST

Intersection Quadrant: NE Pedestrian Travel Direction: W

Warning Surface: None

Crosswalk: N Midblock: N Priority Score: 72.5

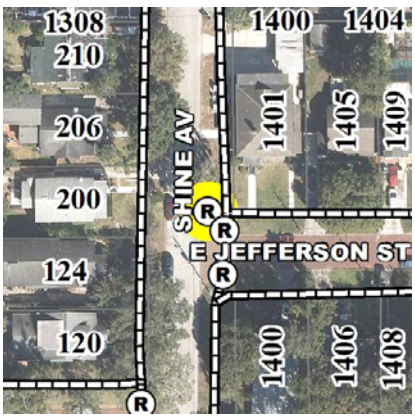

Ramp ID: F013842 Status: Non-Compliant

Comm Dist: 4 Neighborhood: Lawsona/Fern Creek

Street: SHINE AVE

Intersection:

SHINE AVE & E JEFFERSON ST

Nearest Address:

1401 E JEFFERSON ST

Intersection Quadrant: NE Pedestrian Travel Direction: W

Warning Surface: None

Crosswalk: N Midblock: N Priority Score: 58.5

Non-Compliant Ramps

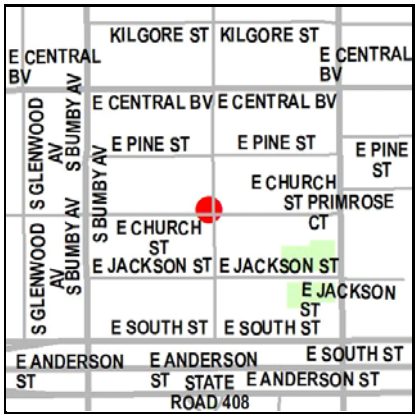

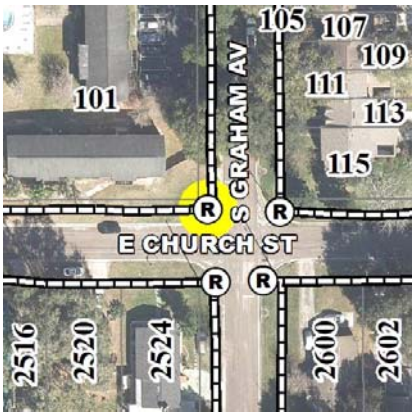

Ramp ID: F013895 Status: Non-Compliant

Comm Dist: 4 Neighborhood: Milk District

Street: S GRAHAM AVE

Intersection:

S GRAHAM AVE & E CHURCH ST

Nearest Address:

101 S BUMBY AVE

Intersection Quadrant: NW Pedestrian Travel Direction:

Warning Surface: None

Crosswalk: N Midblock: N Priority Score: 77.5

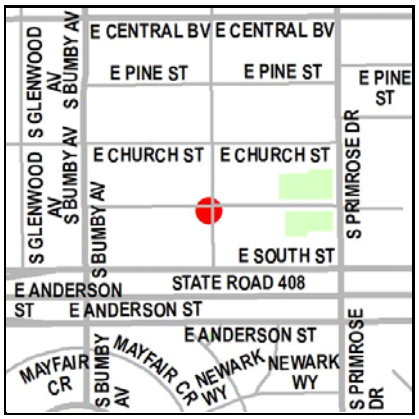

Ramp ID: F013905 Status: Non-Compliant

Comm Dist: 4 Neighborhood: Milk District

Street: E JACKSON ST

Intersection:

E JACKSON ST & S GRAHAM AVE

Nearest Address:

302 S GRAHAM AVE

Intersection Quadrant: SW Pedestrian Travel Direction: E

Warning Surface: None

Crosswalk: N Midblock: N Priority Score: 73.5

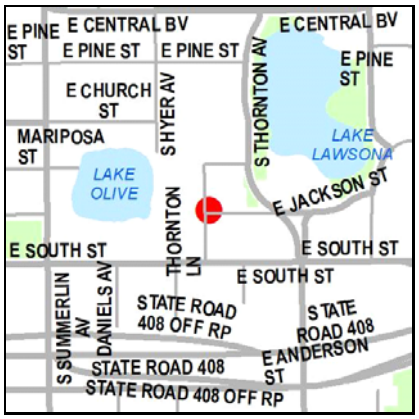

Ramp ID: F014009 Status: Non-Compliant

Comm Dist: 4 Neighborhood: Lawsona/Fern Creek

Street: THORNTON LN

Intersection:

E JACKSON ST & THORNTON LN

Nearest Address:

1003 E JACKSON ST

Intersection Quadrant: NE Pedestrian Travel Direction:

Warning Surface: None

Crosswalk: N Midblock: N Priority Score: 60

Ramp ID: F014010 Status: Non-Compliant

Comm Dist: 4 Neighborhood: Lawsona/Fern Creek

Street: THORNTON LN

Intersection:

THORNTON LN & HARWELL ST

Nearest Address:

1000 HARWELL ST

Intersection Quadrant: SE Pedestrian Travel Direction:

Warning Surface: Stamping

Crosswalk: N Midblock: N Priority Score: 60

Non-Compliant Ramps

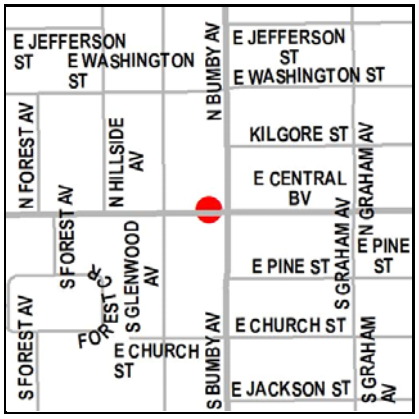

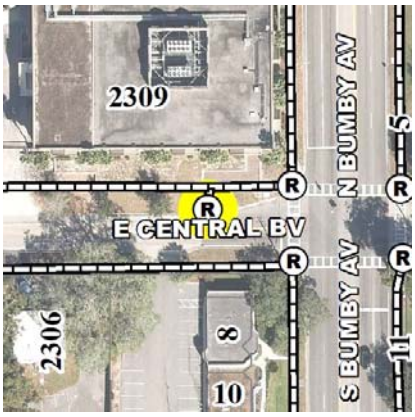

Ramp ID: F014073 Status: Non-Compliant

Comm Dist: 4 Neighborhood: Lawsona/Fern Creek

Street: E CENTRAL BLVD

Intersection:

S BUMBY AVE & E CENTRAL BLVD & N BUMBY AVE

Nearest Address:

2309 E CENTRAL BLVD

Intersection Quadrant: NW Pedestrian Travel Direction: S

Warning Surface: None

Crosswalk: N Midblock: N Priority Score: 77.5

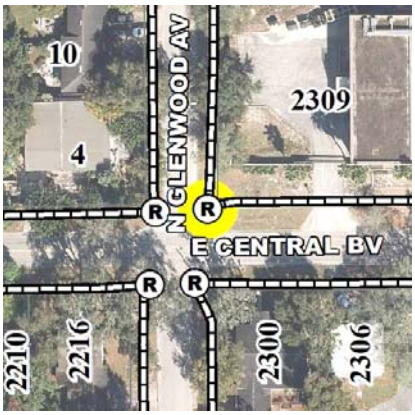

Ramp ID: F014075 Status: Non-Compliant

Comm Dist: 4 Neighborhood: Lawsona/Fern Creek

Street: E CENTRAL BLVD

Intersection:

E CENTRAL BLVD & S GLENWOOD AVE & N GLENWOOD AVE

Nearest Address:

2309 E CENTRAL BLVD

Intersection Quadrant: NE Pedestrian Travel Direction: NA

Warning Surface: None

Crosswalk: N Midblock: N Priority Score: 73.5

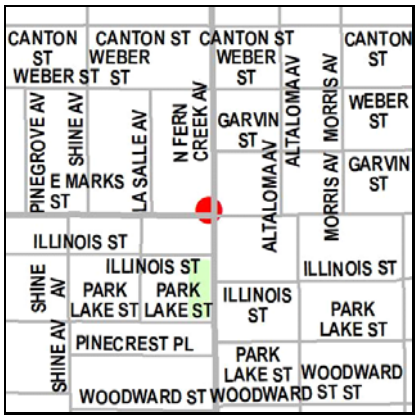

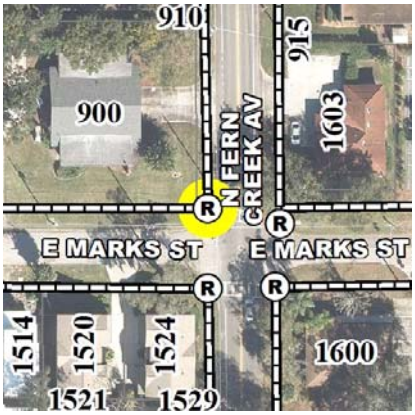

Ramp ID: F014166 Status: Non-Compliant

Comm Dist: 4 Neighborhood: Colonialtown North

Street: E MARKS ST

Intersection:

N FERN CREEK AV & E MARKS ST

Nearest Address:

900 N FERNCREEK AVE

Intersection Quadrant: NW Pedestrian Travel Direction: NA

Warning Surface: None

Crosswalk: Y Midblock: N Priority Score: 72.5

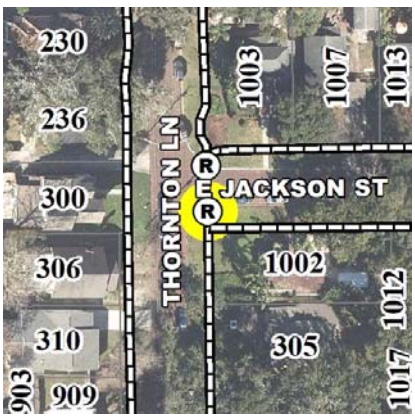

Ramp ID: F014173 Status: Non-Compliant

Comm Dist: 4 Neighborhood: Lawsona/Fern Creek

Street: THORNTON LN

Intersection:

E JACKSON ST & THORNTON LN

Nearest Address:

1002 E JACKSON ST

Intersection Quadrant: SE Pedestrian Travel Direction:

Warning Surface: None

Crosswalk: N Midblock: N Priority Score: 60

Non-Compliant Ramps

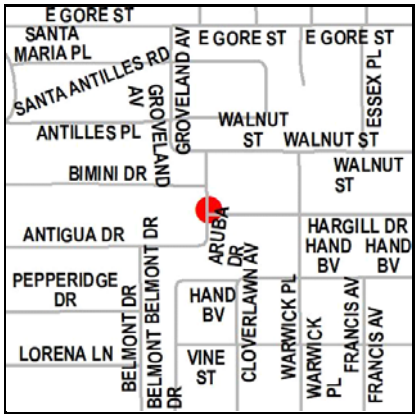

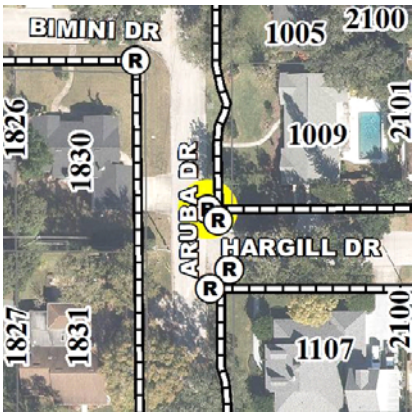

Ramp ID: F014358 Status: Non-Compliant

Comm Dist: 4 Neighborhood: Bel Air

Street: ARUBA DR

Intersection:

ARUBA DR & HARGILL DR

Nearest Address:

1009 ARUBA DR

Intersection Quadrant: NE Pedestrian Travel Direction: W

Warning Surface: None

Crosswalk: N Midblock: N Priority Score: 50.5

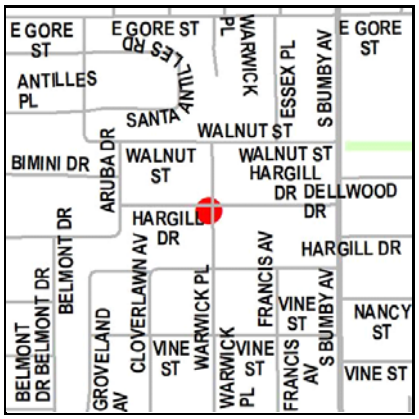

Ramp ID: F014362 Status: Non-Compliant

Comm Dist: 4 Neighborhood: Lake Como

Street: HARGILL DR

Intersection:

WARWICK PL & HARGILL DR

Nearest Address:

2118 HARGILL DR

Intersection Quadrant: SW Pedestrian Travel Direction: E

Warning Surface: None

Crosswalk: N Midblock: N Priority Score: 56.5

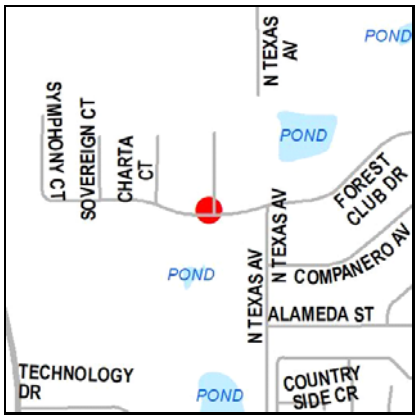

Ramp ID: F014537 Status: Non-Compliant

Comm Dist: 3 Neighborhood: Spring Lake

Street: FOREST CLUB DR

Intersection:

FOREST CLUB DR & MAGNA CT

Nearest Address:

2335 FOREST CLUB DR

Intersection Quadrant: NW Pedestrian Travel Direction: NA

Warning Surface: None

Crosswalk: N Midblock: N Priority Score: 26.5

Ramp ID: F014545 Status: Non-Compliant

Comm Dist: 5 Neighborhood: Mercy Drive

Street: FARGO PL

Intersection:

FARGO PL & LAWNE BV

Nearest Address:

1301 LAWNE BLVD

Intersection Quadrant: SE Pedestrian Travel Direction: NA

Warning Surface: None

Crosswalk: N Midblock: N Priority Score: 41.5

Non-Compliant Ramps

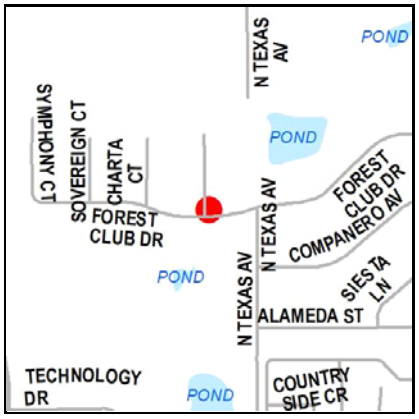

Ramp ID: F014565 Status: Non-Compliant

Comm Dist: 3 Neighborhood: Spring Lake

Street: FOREST CLUB DR

Intersection:

FOREST CLUB DR & MAGNA CT

Nearest Address:

2325 FOREST CLUB DR

Intersection Quadrant: NE Pedestrian Travel Direction: NA

Warning Surface: None

Crosswalk: N Midblock: N Priority Score: 26.5

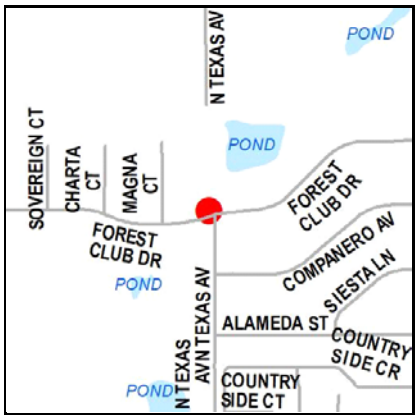

Ramp ID: F014570 Status: Non-Compliant

Comm Dist: 3 Neighborhood: Spring Lake

Street: FOREST CLUB DR

Intersection:

N TEXAS AV & FOREST CLUB DR

Nearest Address:

2305 FOREST CLUB DR

Intersection Quadrant: NW Pedestrian Travel Direction: NA

Warning Surface: None

Crosswalk: N Midblock: N Priority Score: 26.5

Ramp ID: F014593 Status: Non-Compliant

Comm Dist: 5 Neighborhood: Mercy Drive

Street: FARGO PL

Intersection:

FARGO PL & LAWNE BV

Nearest Address:

1311 LAWNE BLVD

Intersection Quadrant: NE Pedestrian Travel Direction: NA

Warning Surface: None

Crosswalk: N Midblock: N Priority Score: 47.5

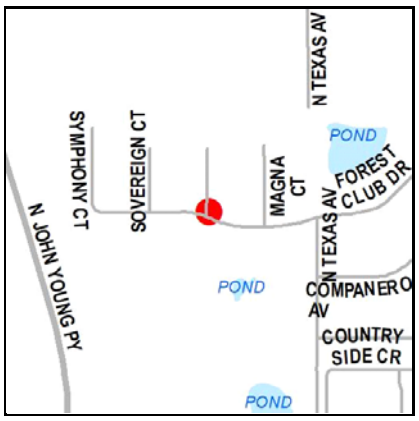

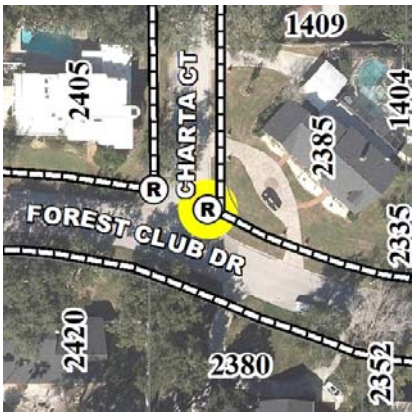

Ramp ID: F014608 Status: Non-Compliant

Comm Dist: 3 Neighborhood: Spring Lake

Street: CHARTA CT

Intersection:

CHARTA CT & FOREST CLUB DR

Nearest Address:

2385 FOREST CLUB DR

Intersection Quadrant: NE Pedestrian Travel Direction: NA

Warning Surface: None

Crosswalk: N Midblock: N Priority Score: 25.5

Non-Compliant Ramps

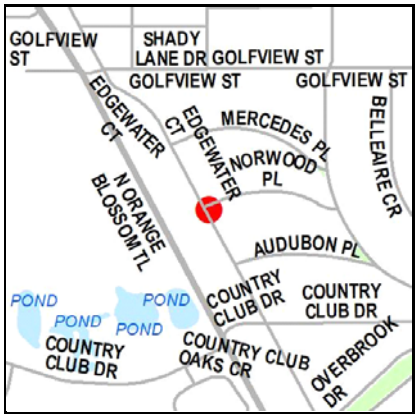

Ramp ID: F014617 Status: Non-Compliant

Comm Dist: 3 Neighborhood: College Park

Street: EDGEWATER CT

Intersection:

EDGEWATER CT & NORWOOD PL

Nearest Address:

1250 NORWOOD PL

Intersection Quadrant: E Pedestrian Travel Direction: NA

Warning Surface: None

Crosswalk: N Midblock: N Priority Score: 47.5

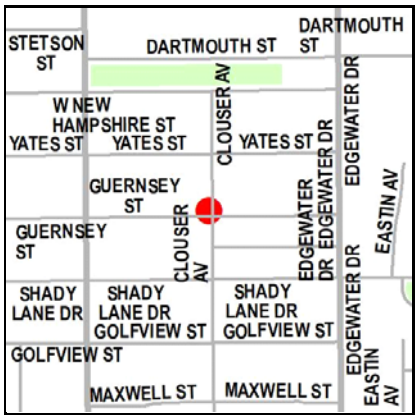

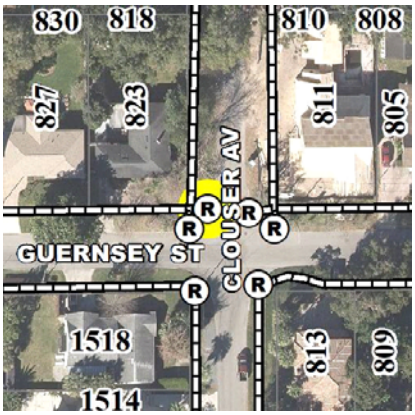

Ramp ID: F014896 Status: Non-Compliant

Comm Dist: 3 Neighborhood: College Park

Street: CLOUSER AVE

Intersection:

GUERNSEY ST & CLOUSER AV

Nearest Address:

823 GUERNSEY ST

Intersection Quadrant: NW Pedestrian Travel Direction: E

Warning Surface: None

Crosswalk: N Midblock: N Priority Score: 57.5

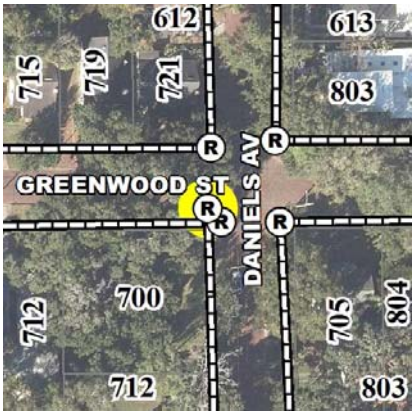

Ramp ID: F014946 Status: Non-Compliant

Comm Dist: 4 Neighborhood: Lake Davis/Greenwood

Street: DANIELS AVE

Intersection:

DANIELS AVE & GREENWOOD ST

Nearest Address:

700 DANIELS AVE

Intersection Quadrant: SW Pedestrian Travel Direction: N

Warning Surface: None

Crosswalk: N Midblock: N Priority Score: 60.5

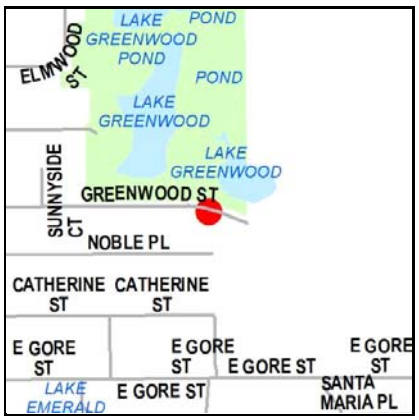

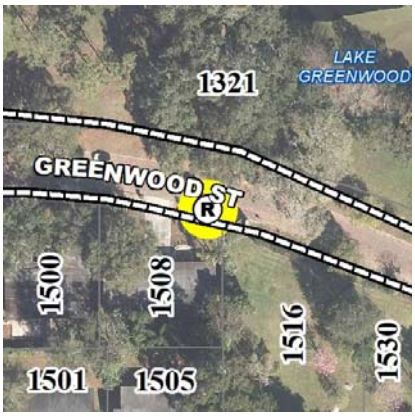

Ramp ID: F014991 Status: Non-Compliant

Comm Dist: 4 Neighborhood: Lake Davis/Greenwood

Street: GREENWOOD ST

Intersection:

MID BLOCK GREENWOOD ST

Nearest Address:

1508 GREENWOOD ST

Intersection Quadrant: NA Pedestrian Travel Direction: NA

Warning Surface: None

Crosswalk: N Midblock: Y Priority Score: 59

Non-Compliant Ramps

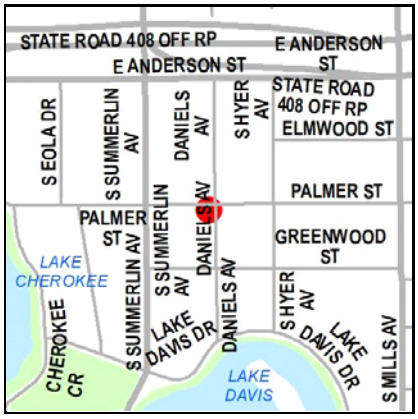

Ramp ID: F015016 Status: Non-Compliant

Comm Dist: 4 Neighborhood: Lake Davis/Greenwood

Street: PALMER ST

Intersection:

PALMER ST & DANIELS AVE

Nearest Address:

724 PALMER ST

Intersection Quadrant: SW Pedestrian Travel Direction:

Warning Surface: Stamping

Crosswalk: N Midblock: N Priority Score: 64

Ramp ID: F015055 Status: Non-Compliant

Comm Dist: 5 Neighborhood: Mercy Drive

Street: LAKE LAWNE AVE

Intersection:

LAKE LAWNE AV & LAWNE BV

Nearest Address:

4522 LAKE LAWNE AVE

Intersection Quadrant: SE Pedestrian Travel Direction: NA

Warning Surface: None

Crosswalk: N Midblock: N Priority Score: 54.5

Ramp ID: F015061 Status: Non-Compliant

Comm Dist: 3 Neighborhood: Spring Lake

Street: CHARTA CT

Intersection:

CHARTA CT & FOREST CLUB DR

Nearest Address:

2405 FOREST CLUB DR

Intersection Quadrant: NW Pedestrian Travel Direction: NA

Warning Surface: None

Crosswalk: N Midblock: N Priority Score: 26.5

Ramp ID: F015064 Status: Non-Compliant

Comm Dist: 4 Neighborhood: Lake Davis/Greenwood

Street: PALMER ST

Intersection:

PALMER ST & DANIELS AVE

Nearest Address:

717 PALMER ST

Intersection Quadrant: NW Pedestrian Travel Direction:

Warning Surface: None

Crosswalk: N Midblock: N Priority Score: 68

Non-Compliant Ramps

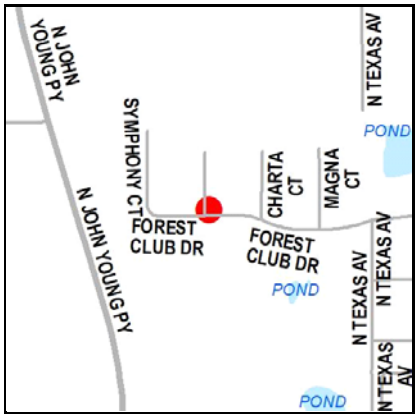

Ramp ID: F015065 Status: Non-Compliant

Comm Dist: 3 Neighborhood: Spring Lake

Street: FOREST CLUB DR

Intersection:

SOVEREIGN CT & FOREST CLUB DR

Nearest Address:

2425 FOREST CLUB DR

Intersection Quadrant: NE Pedestrian Travel Direction: NA

Warning Surface: None

Crosswalk: N Midblock: N Priority Score: 28

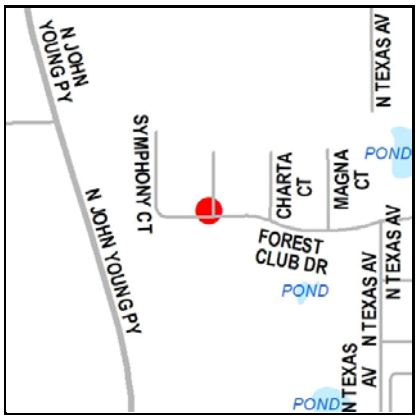

Ramp ID: F015069 Status: Non-Compliant

Comm Dist: 3 Neighborhood: Spring Lake

Street: FOREST CLUB DR

Intersection:

SOVEREIGN CT & FOREST CLUB DR

Nearest Address:

1402 SOVEREIGN CT

Intersection Quadrant: NW Pedestrian Travel Direction: NA

Warning Surface: None

Crosswalk: N Midblock: N Priority Score: 28

Ramp ID: F015210 Status: Non-Compliant

Comm Dist: 4 Neighborhood: Lake Como

Street: BUCKMINSTER CIR

Intersection:

BUCKMINSTER CIR & ESSEX PL

Nearest Address:

702 ESSEX PL

Intersection Quadrant: SW Pedestrian Travel Direction: N

Warning Surface: None

Crosswalk: N Midblock: N Priority Score: 66.5

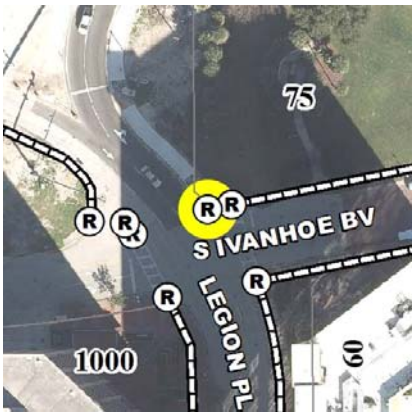

Ramp ID: F015361 Status: Non-Compliant

Comm Dist: 3 Neighborhood: North Quarter

Street: LEGION PL

Intersection:

S IVANHOE BV & LEGION PL

Nearest Address:

75 S IVANHOE BLVD

Intersection Quadrant: NE Pedestrian Travel Direction: NA

Warning Surface: None

Crosswalk: N Midblock: N Priority Score: 61.5

Non-Compliant Ramps

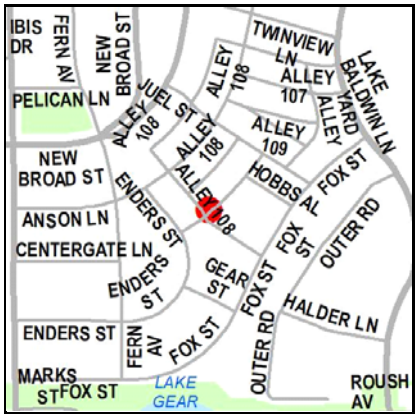

Ramp ID: F015437 Status: Non-Compliant

Comm Dist: 3 Neighborhood: Baldwin Park

Street: TRAPP LN

Intersection:

TRAPP LN & HANLEY AL

Nearest Address:

4413 TRAPP LN

Intersection Quadrant: NE Pedestrian Travel Direction: E

Warning Surface: None

Crosswalk: N Midblock: N Priority Score: 48.5

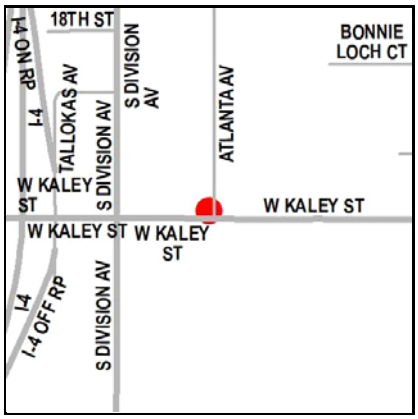

Ramp ID: F015574 Status: Non-Compliant

Comm Dist: 4 Neighborhood: South Division

Street: W KALEY ST

Intersection:

W KALEY ST & ATLANTA AVE

Nearest Address:

401 W KALEY ST

Intersection Quadrant: NW Pedestrian Travel Direction:

Warning Surface: None

Crosswalk: N Midblock: N Priority Score: 74

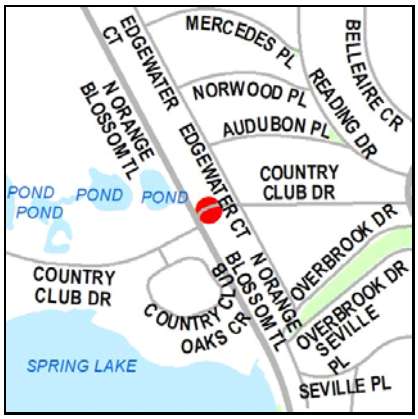

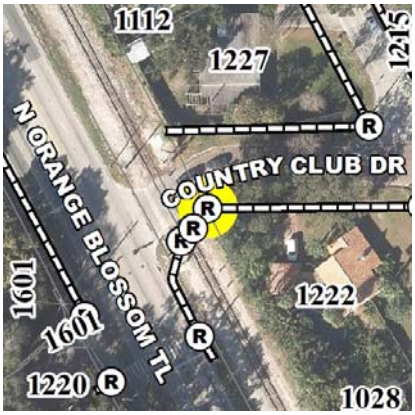

Ramp ID: F015580 Status: Non-Compliant

Comm Dist: 3 Neighborhood: College Park

Street: COUNTRY CLUB DR

Intersection:

N ORANGE BLOSSOM TL & COUNTRY CLUB DR

Nearest Address:

1222 COUNTRY CLUB DR

Intersection Quadrant: NE Pedestrian Travel Direction: NA

Warning Surface: None

Crosswalk: N Midblock: N Priority Score: 44.5

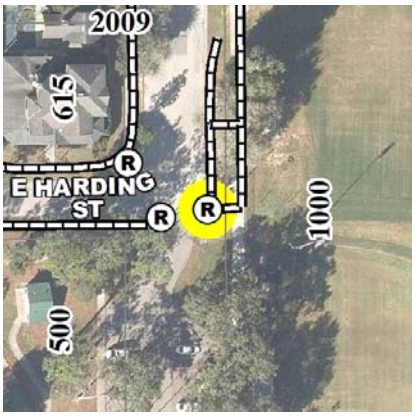

Ramp ID: F015694 Status: Non-Compliant

Comm Dist: 4 Neighborhood: Wadeview Park

Street: S SUMMERLIN AVE

Intersection:

S SUMMERLIN AVE & E HARDING ST

Nearest Address:

2000 S MILLS AVE

Intersection Quadrant: SE Pedestrian Travel Direction: NA

Warning Surface: None

Crosswalk: N Midblock: N Priority Score: 57.5

Non-Compliant Ramps

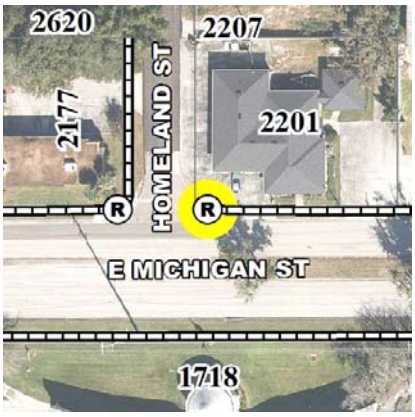

Ramp ID: F015827 Status: Non-Compliant

Comm Dist: 4 Neighborhood: Wadeview Park

Street: E MICHIGAN ST

Intersection:

HOMELAND ST & E MICHIGAN ST

Nearest Address:

2201 E MICHIGAN ST

Intersection Quadrant: NE Pedestrian Travel Direction:

Warning Surface: None

Crosswalk: N Midblock: N Priority Score: 84.5

Ramp ID: F016000 Status: Non-Compliant

Comm Dist: 3 Neighborhood: Baldwin Park

Street: BURKE ST

Intersection:

MID BLOCK BURKE ST

Nearest Address:

4517 BURKE ST

Intersection Quadrant: E Pedestrian Travel Direction: NA

Warning Surface: None

Crosswalk: N Midblock: Y Priority Score: 45.5

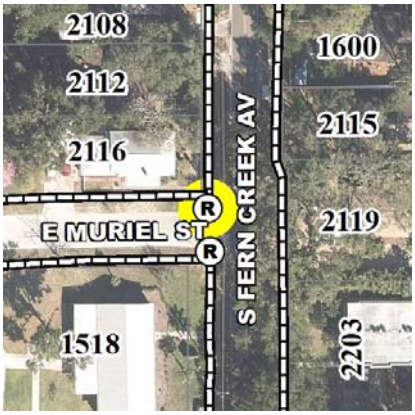

Ramp ID: F016001 Status: Non-Compliant

Comm Dist: 4 Neighborhood: Wadeview Park

Street: S FERN CREEK AVE

Intersection:

E MURIEL ST & S FERN CREEK AVE

Nearest Address:

2116 S FERNCREEK AVE

Intersection Quadrant: NW Pedestrian Travel Direction:

Warning Surface: None

Crosswalk: N Midblock: N Priority Score: 76.5

Ramp ID: F016020 Status: Non-Compliant

Comm Dist: 3 Neighborhood: Baldwin Park

Street: BURKE ST

Intersection:

MID BLOCK BURKE ST

Nearest Address:

4501 BURKE ST

Intersection Quadrant: NA Pedestrian Travel Direction: NA

Warning Surface: None

Crosswalk: N Midblock: Y Priority Score: 48.5

Non-Compliant Ramps

Ramp ID: F016095 Status: Non-Compliant

Comm Dist: 4 Neighborhood: Pineloch

Street: S OSCEOLA AVE

Intersection:

S OSCEOLA AVE & SHANNON RD & E ILLIANA ST

Nearest Address:

2873 S OSCEOLA AVE

Intersection Quadrant: SE Pedestrian Travel Direction: NA

Warning Surface: None

Crosswalk: N Midblock: N Priority Score: 69

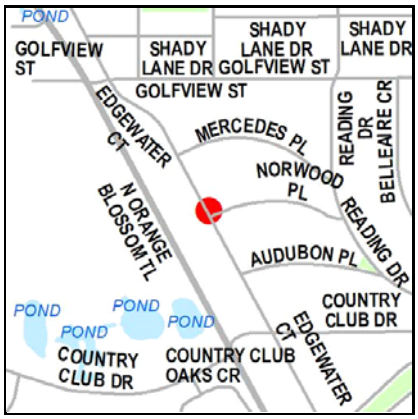

Ramp ID: F016096 Status: Non-Compliant

Comm Dist: 3 Neighborhood: College Park

Street: EDGEWATER CT

Intersection:

EDGEWATER CT & NORWOOD PL

Nearest Address:

1249 NORWOOD PL

Intersection Quadrant: N Pedestrian Travel Direction: NA

Warning Surface: None

Crosswalk: N Midblock: N Priority Score: 47.5

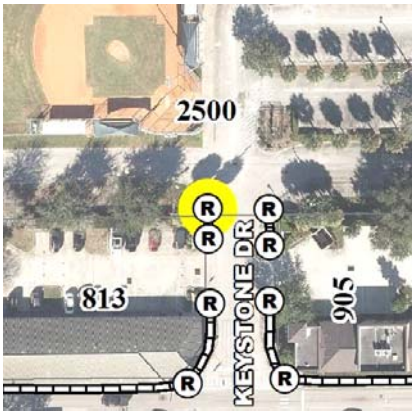

Ramp ID: F016107 Status: Non-Compliant

Comm Dist: 4 Neighborhood: Wadeview Park

Street: KEYSTONE DR

Intersection:

KEYSTONE DR & PARKING LOT

Nearest Address:

2000 S MILLS AVE

Intersection Quadrant: SW Pedestrian Travel Direction:

Warning Surface: None

Crosswalk: N Midblock: N Priority Score: 67

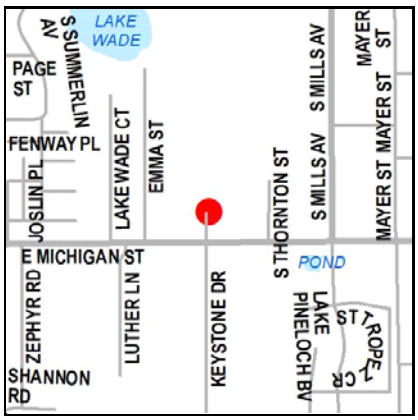

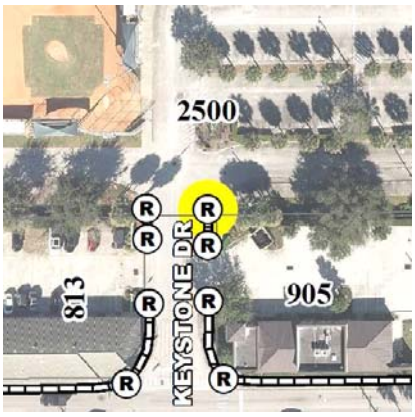

Ramp ID: F016108 Status: Non-Compliant

Comm Dist: 4 Neighborhood: Wadeview Park

Street: KEYSTONE DR

Intersection:

KEYSTONE DR & PARKING LOT

Nearest Address:

2000 S MILLS AVE

Intersection Quadrant: SE Pedestrian Travel Direction:

Warning Surface: None

Crosswalk: N Midblock: N Priority Score: 67

Non-Compliant Ramps

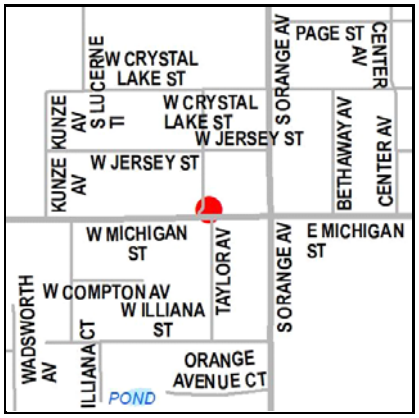

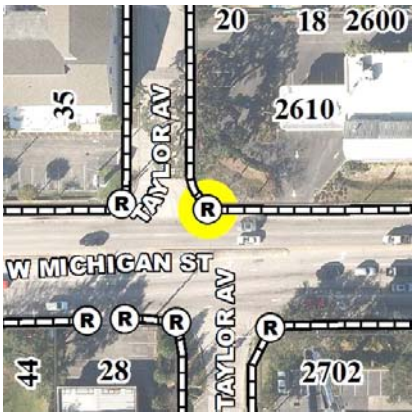

Ramp ID: F016136 Status: Non-Compliant

Comm Dist: 4 Neighborhood: South Orange

Street: W MICHIGAN ST

Intersection:

TAYLOR AVE & W MICHIGAN ST

Nearest Address:

2610 S ORANGE AVE

Intersection Quadrant: NE Pedestrian Travel Direction:

Warning Surface: None

Crosswalk: N Midblock: N Priority Score: 57

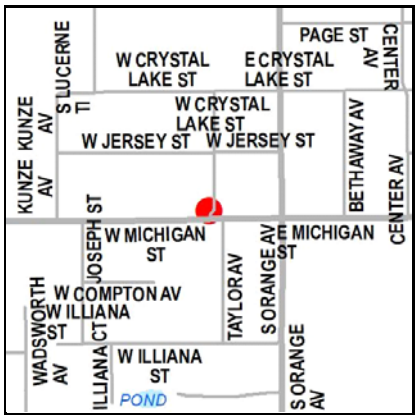

Ramp ID: F016138 Status: Non-Compliant

Comm Dist: 4 Neighborhood: South Orange

Street: W MICHIGAN ST

Intersection:

TAYLOR AVE & W MICHIGAN ST

Nearest Address:

35 W MICHIGAN ST

Intersection Quadrant: NW Pedestrian Travel Direction:

Warning Surface: None

Crosswalk: N Midblock: N Priority Score: 74

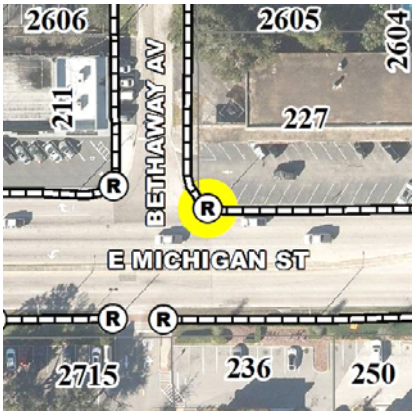

Ramp ID: F016142 Status: Non-Compliant

Comm Dist: 4 Neighborhood: Wadeview Park

Street: BETHAWAY AVE

Intersection:

E MICHIGAN ST & BETHAWAY AVE

Nearest Address:

227 E MICHIGAN ST

Intersection Quadrant: NE Pedestrian Travel Direction: W

Warning Surface: None

Crosswalk: N Midblock: N Priority Score: 74.5

Ramp ID: F016144 Status: Non-Compliant

Comm Dist: 4 Neighborhood: Wadeview Park

Street: E MICHIGAN ST

Intersection:

E MICHIGAN ST & CENTER AVE

Nearest Address:

227 E MICHIGAN ST

Intersection Quadrant: NW Pedestrian Travel Direction:

Warning Surface: None

Crosswalk: N Midblock: N Priority Score: 74.5

Non-Compliant Ramps

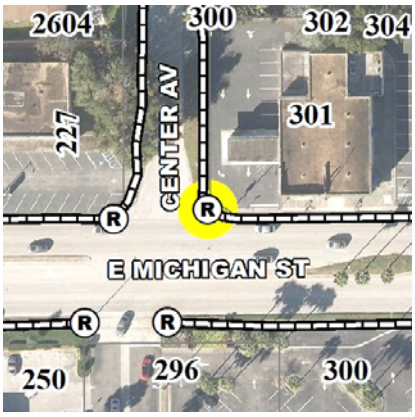

Ramp ID: F016146 Status: Non-Compliant

Comm Dist: 4 Neighborhood: Wadeview Park

Street: E MICHIGAN ST

Intersection:

E MICHIGAN ST & CENTER AVE

Nearest Address:

301 E MICHIGAN ST

Intersection Quadrant: NE Pedestrian Travel Direction:

Warning Surface: None

Crosswalk: N Midblock: N Priority Score: 75.5

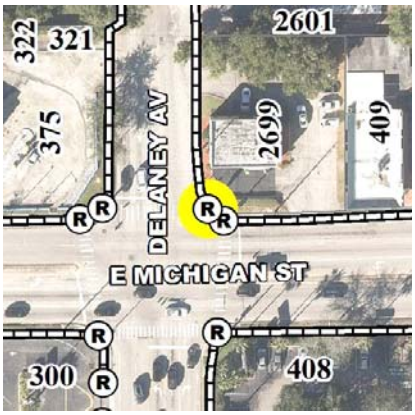

Ramp ID: F016150 Status: Non-Compliant

Comm Dist: 4 Neighborhood: Wadeview Park

Street: E MICHIGAN ST

Intersection:

E MICHIGAN ST & DELANEY AVE

Nearest Address:

2699 DELANEY AVE

Intersection Quadrant: NE Pedestrian Travel Direction: W

Warning Surface: None

Crosswalk: Y Midblock: N Priority Score: 75.5

Ramp ID: F016162 Status: Non-Compliant

Comm Dist: 4 Neighborhood: South Division

Street: S DIVISION AVE

Intersection:

S DIVISION AVE & 27TH ST

Nearest Address:

444 27TH ST

Intersection Quadrant: SE Pedestrian Travel Direction:

Warning Surface: None

Crosswalk: N Midblock: N Priority Score: 51.5

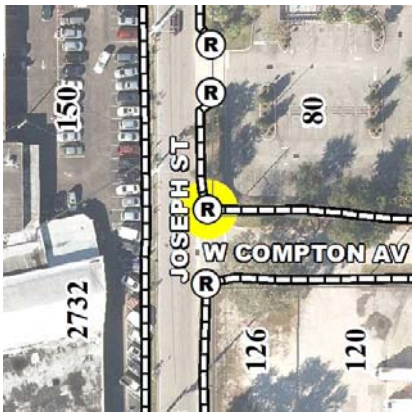

Ramp ID: F016177 Status: Non-Compliant

Comm Dist: 4 Neighborhood: South Orange

Street: W COMPTON AVE

Intersection:

W COMPTON AVE & JOSEPH ST

Nearest Address:

80 W MICHIGAN ST

Intersection Quadrant: NE Pedestrian Travel Direction:

Warning Surface: None

Crosswalk: N Midblock: N Priority Score: 54

Non-Compliant Ramps

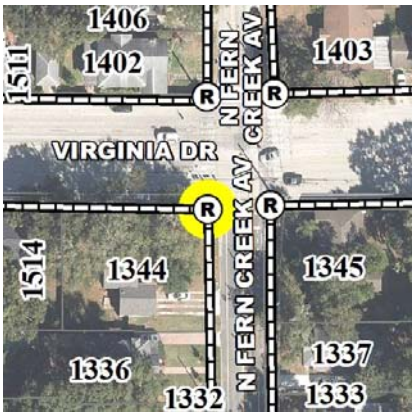

Ramp ID: F016275 Status: Non-Compliant

Comm Dist: 4 Neighborhood: Colonialtown North

Street: N FERN CREEK AVE

Intersection:

N FERN CREEK AV & VIRGINIA DR

Nearest Address:

1344 N FERNCREEK AVE

Intersection Quadrant: SW Pedestrian Travel Direction: NA

Warning Surface: None

Crosswalk: Y Midblock: N Priority Score: 85.5

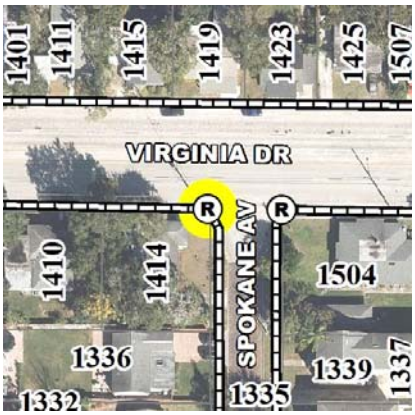

Ramp ID: F016285 Status: Non-Compliant

Comm Dist: 4 Neighborhood: Colonialtown North

Street: SPOKANE AVE

Intersection:

SPOKANE AV & VIRGINIA DR

Nearest Address:

1414 VIRGINIA DR

Intersection Quadrant: SW Pedestrian Travel Direction: NA

Warning Surface: None

Crosswalk: N Midblock: N Priority Score: 83.5

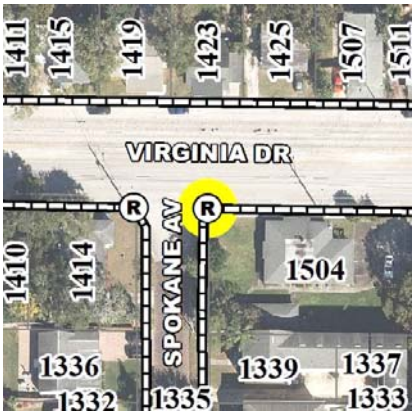

Ramp ID: F016291 Status: Non-Compliant

Comm Dist: 4 Neighborhood: Colonialtown North

Street: SPOKANE AVE

Intersection:

SPOKANE AV & VIRGINIA DR

Nearest Address:

1504 VIRGINIA DR

Intersection Quadrant: SE Pedestrian Travel Direction: NA

Warning Surface: None

Crosswalk: N Midblock: N Priority Score: 82

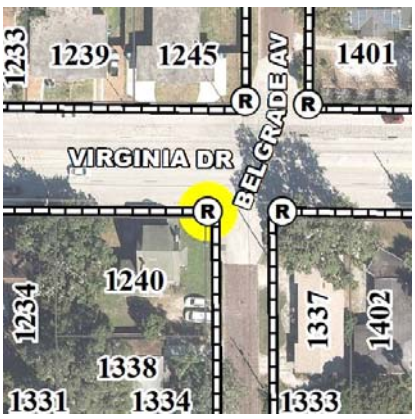

Ramp ID: F016297 Status: Non-Compliant

Comm Dist: 4 Neighborhood: Colonialtown North

Street: BELGRADE AVE

Intersection:

BELGRADE AV & VIRGINIA DR

Nearest Address:

1240 VIRGINIA DR

Intersection Quadrant: SW Pedestrian Travel Direction: NA

Warning Surface: None

Crosswalk: N Midblock: N Priority Score: 74.5

Non-Compliant Ramps

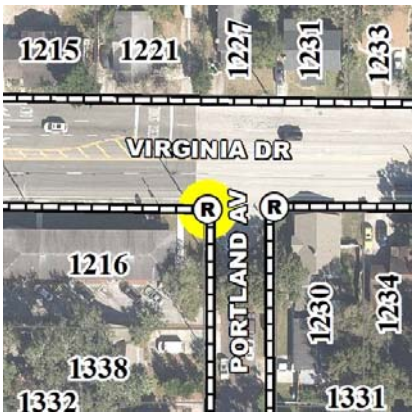

Ramp ID: F016316 Status: Non-Compliant

Comm Dist: 4 Neighborhood: Colonialtown North

Street: PORTLAND AVE

Intersection:

VIRGINIA DR & PORTLAND AV

Nearest Address:

1216 VIRGINIA DR

Intersection Quadrant: SW Pedestrian Travel Direction: NA

Warning Surface: None

Crosswalk: N Midblock: N Priority Score: 74.5

Ramp ID: F016432 Status: Non-Compliant

Comm Dist: 4 Neighborhood: Colonialtown North

Street: PORTLAND AVE

Intersection:

VIRGINIA DR & PORTLAND AV

Nearest Address:

1230 VIRGINIA DR

Intersection Quadrant: SE Pedestrian Travel Direction: NA

Warning Surface: None

Crosswalk: N Midblock: N Priority Score: 74.5

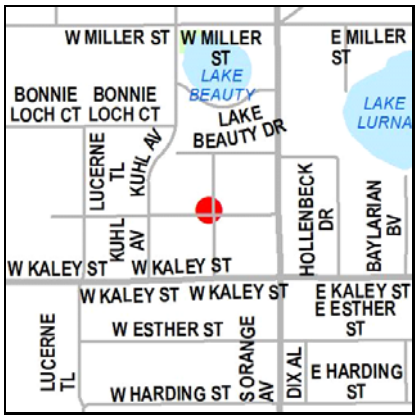

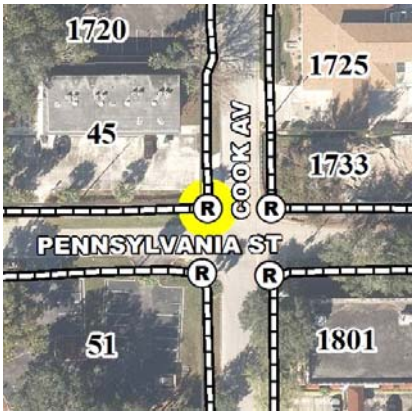

Ramp ID: F016505 Status: Non-Compliant

Comm Dist: 4 Neighborhood: South Orange

Street: PENNSYLVANIA ST

Intersection:

PENNSYLVANIA ST & COOK AVE

Nearest Address:

45 PENNSYLVANIA ST

Intersection Quadrant: NW Pedestrian Travel Direction:

Warning Surface: None

Crosswalk: N Midblock: N Priority Score: 59.5

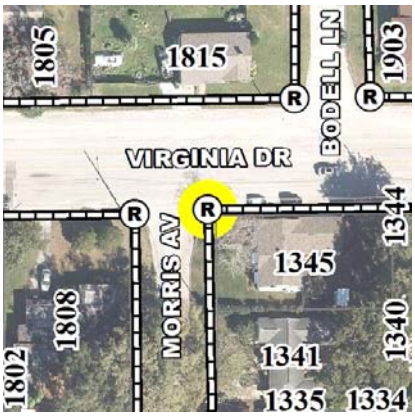

Ramp ID: F016521 Status: Non-Compliant

Comm Dist: 4 Neighborhood: Colonialtown North

Street: MORRIS AVE

Intersection:

VIRGINIA DR & MORRIS AV

Nearest Address:

1345 MORRIS AVE

Intersection Quadrant: SE Pedestrian Travel Direction: NA

Warning Surface: None

Crosswalk: N Midblock: N Priority Score: 81

Non-Compliant Ramps

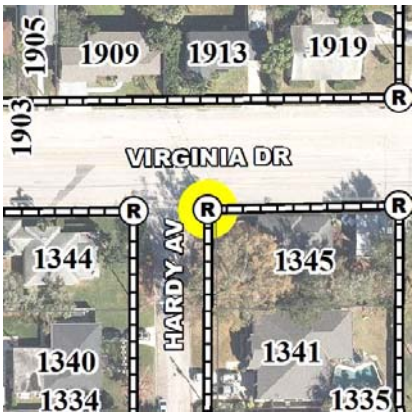

Ramp ID: F016533 Status: Non-Compliant

Comm Dist: 4 Neighborhood: Colonialtown North

Street: HARDY AVE

Intersection:

HARDY AV & VIRGINIA DR

Nearest Address:

1345 HARDY AVE

Intersection Quadrant: SE Pedestrian Travel Direction: NA

Warning Surface: None

Crosswalk: N Midblock: N Priority Score: 80

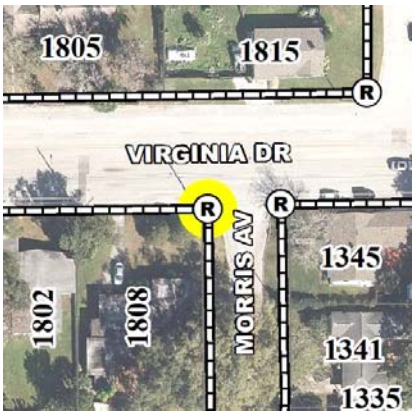

Ramp ID: F016547 Status: Non-Compliant

Comm Dist: 4 Neighborhood: Colonialtown North

Street: MORRIS AVE

Intersection:

VIRGINIA DR & MORRIS AV

Nearest Address:

1808 VIRGINIA DR

Intersection Quadrant: SW Pedestrian Travel Direction: NA

Warning Surface: None

Crosswalk: N Midblock: N Priority Score: 81

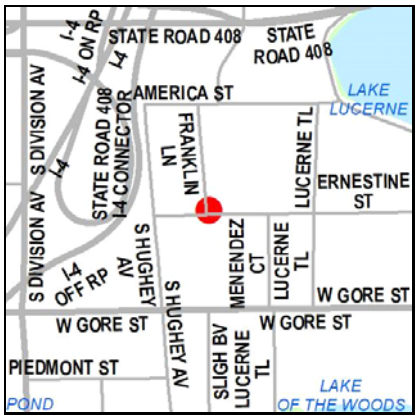

Ramp ID: F016554 Status: Non-Compliant

Comm Dist: 4 Neighborhood: South Orange

Street: ERNESTINE ST

Intersection:

ERNESTINE ST & FRANKLIN LN

Nearest Address:

223 ERNESTINE ST

Intersection Quadrant: NE Pedestrian Travel Direction:

Warning Surface: None

Crosswalk: N Midblock: N Priority Score: 75.5

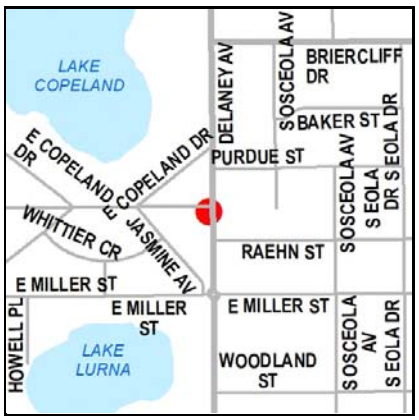

Ramp ID: F016572 Status: Non-Compliant

Comm Dist: 4 Neighborhood: Lake Copeland

Street: DELANEY AVE

Intersection:

DELANEY AVE & FERNWOOD ST

Nearest Address:

1500 DELANEY AVE

Intersection Quadrant: SW Pedestrian Travel Direction: E

Warning Surface: None

Crosswalk: N Midblock: N Priority Score: 63.5

Non-Compliant Ramps

Ramp ID: F016628 Status: Non-Compliant

Comm Dist: 3 Neighborhood: Park Lake/Highland

Street: ALDEN RD

Intersection:

ALDEN RD & BROOKHAVEN DR

Nearest Address:

1300 FERRIS AVE

Intersection Quadrant: SE Pedestrian Travel Direction: NA

Warning Surface: None

Crosswalk: N Midblock: N Priority Score: 72.5

Ramp ID: F016637 Status: Non-Compliant

Comm Dist: 4 Neighborhood: Colonialtown North

Street: ALTALOMA AVE

Intersection:

VIRGINIA DR & ALTALOMA AV

Nearest Address:

1346 ALTALOMA AVE

Intersection Quadrant: SW Pedestrian Travel Direction: NA

Warning Surface: None

Crosswalk: N Midblock: N Priority Score: 82

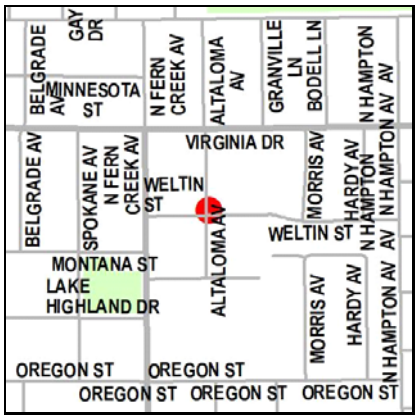

Ramp ID: F016642 Status: Non-Compliant

Comm Dist: 4 Neighborhood: Colonialtown North

Street: ALTALOMA AVE

Intersection:

WELTIN ST & ALTALOMA AV

Nearest Address:

1707 WELTIN ST

Intersection Quadrant: NE Pedestrian Travel Direction: NA

Warning Surface: None

Crosswalk: N Midblock: N Priority Score: 72.5

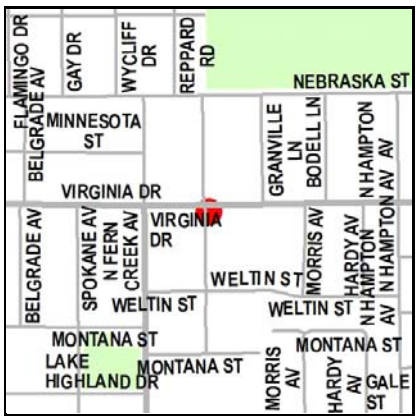

Ramp ID: F016662 Status: Non-Compliant

Comm Dist: 4 Neighborhood: Colonialtown North

Street: ALTALOMA AVE

Intersection:

VIRGINIA DR & ALTALOMA AV

Nearest Address:

1700 VIRGINIA DR

Intersection Quadrant: SE Pedestrian Travel Direction: NA

Warning Surface: None

Crosswalk: N Midblock: N Priority Score: 81

Non-Compliant Ramps

Ramp ID: F016849 Status: Non-Compliant

Comm Dist: 4 Neighborhood: Colonialtown North

Street: BELGRADE AVE

Intersection:

BELGRADE AV & VIRGINIA DR

Nearest Address:

1337 BELGRADE AVE

Intersection Quadrant: SE Pedestrian Travel Direction: NA

Warning Surface: None

Crosswalk: N Midblock: N Priority Score: 83.5

Ramp ID: F016851 Status: Non-Compliant

Comm Dist: 3 Neighborhood: Park Lake/Highland

Street: ALDEN RD

Intersection:

ALDEN RD & BROOKHAVEN DR

Nearest Address:

503 BROOKHAVEN DR

Intersection Quadrant: NE Pedestrian Travel Direction: NA

Warning Surface: None

Crosswalk: N Midblock: N Priority Score: 72.5

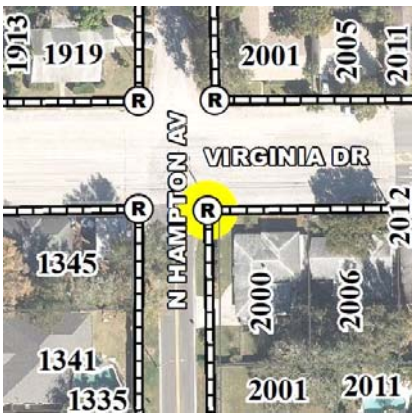

Ramp ID: F016891 Status: Non-Compliant

Comm Dist: 4 Neighborhood: Colonialtown North

Street: N HAMPTON AVE

Intersection:

N HAMPTON AV & VIRGINIA DR

Nearest Address:

2000 VIRGINIA DR

Intersection Quadrant: SE Pedestrian Travel Direction: NA

Warning Surface: None

Crosswalk: N Midblock: N Priority Score: 76

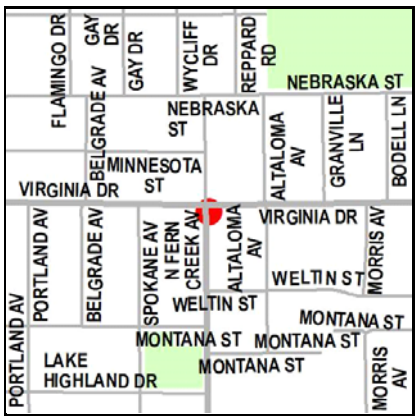

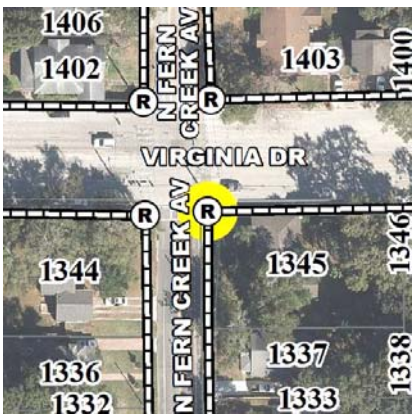

Ramp ID: F016975 Status: Non-Compliant

Comm Dist: 4 Neighborhood: Colonialtown North

Street: N FERN CREEK AVE

Intersection:

N FERN CREEK AV & VIRGINIA DR

Nearest Address:

1345 N FERNCREEK AVE

Intersection Quadrant: SE Pedestrian Travel Direction: NA

Warning Surface: None

Crosswalk: Y Midblock: N Priority Score: 82

Non-Compliant Ramps

Ramp ID: F017073 Status: Non-Compliant

Comm Dist: 3 Neighborhood: Baldwin Park

Street: ANSON LN

Intersection:

MID BLOCK ANSON LN

Nearest Address:

4673 ANSON LN

Intersection Quadrant: NA Pedestrian Travel Direction: NA

Warning Surface: None

Crosswalk: N Midblock: Y Priority Score: 41

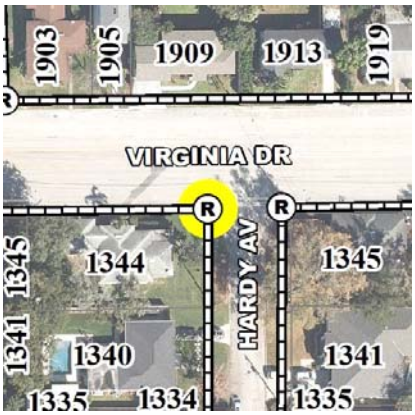

Ramp ID: F017091 Status: Non-Compliant

Comm Dist: 4 Neighborhood: Colonialtown North

Street: HARDY AVE

Intersection:

HARDY AV & VIRGINIA DR

Nearest Address:

1344 HARDY AVE

Intersection Quadrant: SW Pedestrian Travel Direction: NA

Warning Surface: None

Crosswalk: N Midblock: N Priority Score: 81

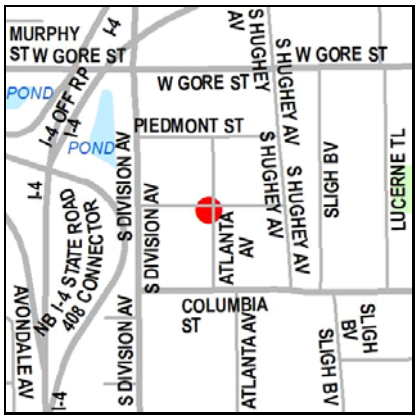

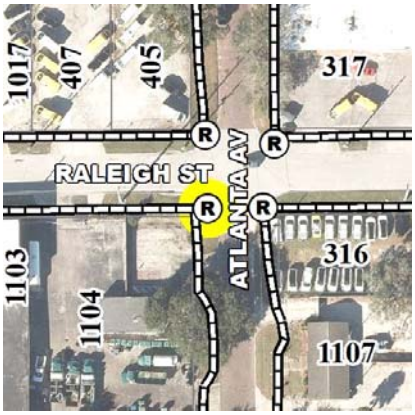

Ramp ID: F017175 Status: Non-Compliant

Comm Dist: 4 Neighborhood: South Division

Street: RALEIGH ST

Intersection:

ATLANTA AVE & RALEIGH ST

Nearest Address:

1104 ATLANTA AVE

Intersection Quadrant: SW Pedestrian Travel Direction:

Warning Surface: None

Crosswalk: N Midblock: N Priority Score: 54

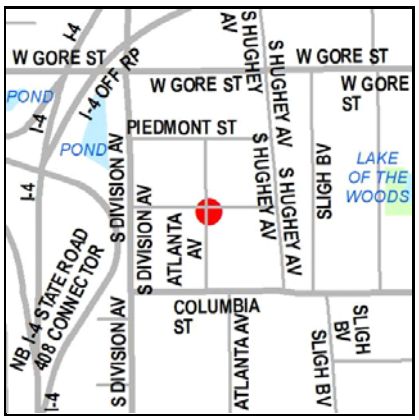

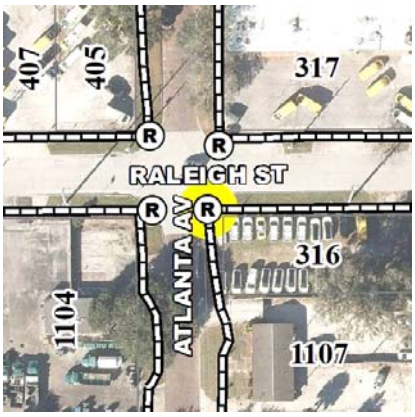

Ramp ID: F017177 Status: Non-Compliant

Comm Dist: 4 Neighborhood: South Division

Street: RALEIGH ST

Intersection:

ATLANTA AVE & RALEIGH ST

Nearest Address:

316 RALEIGH ST

Intersection Quadrant: SE Pedestrian Travel Direction:

Warning Surface: None

Crosswalk: N Midblock: N Priority Score: 58

Non-Compliant Ramps

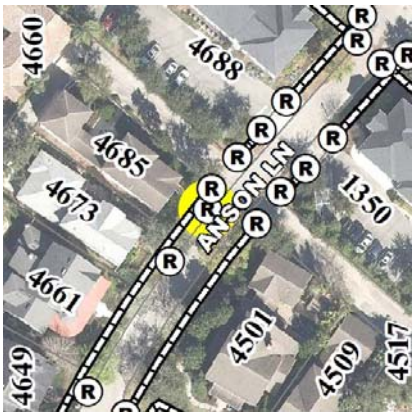

Ramp ID: F017187 Status: Non-Compliant

Comm Dist: 3 Neighborhood: Baldwin Park

Street: ANSON LN

Intersection:

ANSON LN & ALLEY 106

Nearest Address:

4685 ANSON LN

Intersection Quadrant: SW Pedestrian Travel Direction: S

Warning Surface: None

Crosswalk: N Midblock: N Priority Score: 41

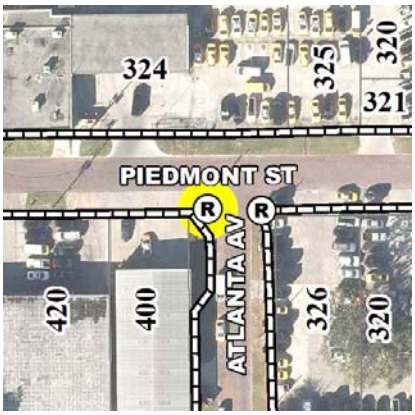

Ramp ID: F017198 Status: Non-Compliant

Comm Dist: 4 Neighborhood: South Division

Street: PIEDMONT ST

Intersection:

PIEDMONT ST & ATLANTA AVE

Nearest Address:

400 PIEDMONT ST

Intersection Quadrant: SW Pedestrian Travel Direction:

Warning Surface: None

Crosswalk: N Midblock: N Priority Score: 58

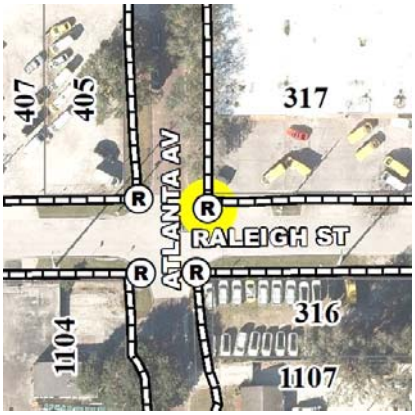

Ramp ID: F017202 Status: Non-Compliant

Comm Dist: 4 Neighborhood: South Division

Street: RALEIGH ST

Intersection:

ATLANTA AVE & RALEIGH ST

Nearest Address:

317 RALEIGH ST

Intersection Quadrant: NE Pedestrian Travel Direction:

Warning Surface: None

Crosswalk: N Midblock: N Priority Score: 58

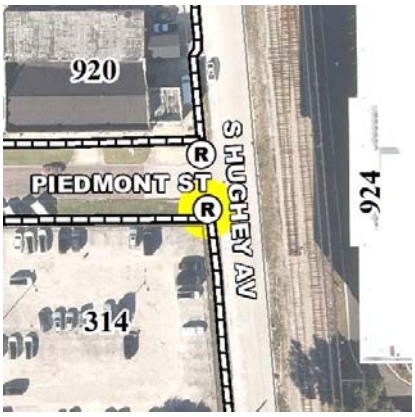

Ramp ID: F017204 Status: Non-Compliant

Comm Dist: 4 Neighborhood: South Division

Street: S HUGHEY AVE

Intersection:

PIEDMONT ST & S HUGHEY AVE

Nearest Address:

314 PIEDMONT ST

Intersection Quadrant: SW Pedestrian Travel Direction:

Warning Surface: None

Crosswalk: N Midblock: N Priority Score: 58

Non-Compliant Ramps

Ramp ID: F017207 Status: Non-Compliant

Comm Dist: 4 Neighborhood: South Division

Street: S HUGHEY AVE

Intersection:

S HUGHEY AVE & RALEIGH ST

Nearest Address:

317 RALEIGH ST

Intersection Quadrant: NW Pedestrian Travel Direction:

Warning Surface: None

Crosswalk: N Midblock: N Priority Score: 58

Ramp ID: F017209 Status: Non-Compliant

Comm Dist: 4 Neighborhood: South Division

Street: S HUGHEY AVE

Intersection:

S HUGHEY AVE & RALEIGH ST

Nearest Address:

1120 S HUGHEY AVE

Intersection Quadrant: SW Pedestrian Travel Direction:

Warning Surface: None

Crosswalk: N Midblock: N Priority Score: 59.5

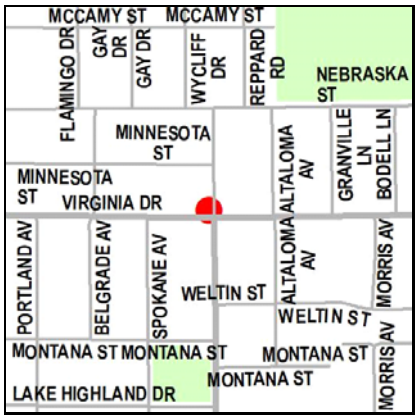

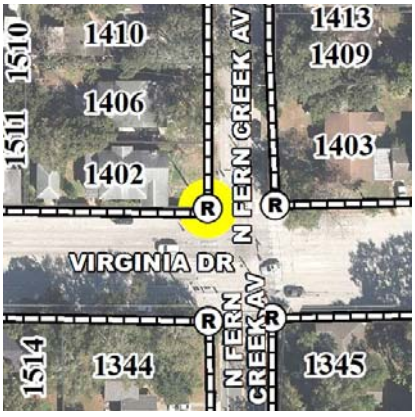

Ramp ID: F017218 Status: Non-Compliant

Comm Dist: 4 Neighborhood: Colonialtown North

Street: N FERN CREEK AVE

Intersection:

N FERN CREEK AV & VIRGINIA DR

Nearest Address:

1402 N FERNCREEK AVE

Intersection Quadrant: NW Pedestrian Travel Direction: NA

Warning Surface: None

Crosswalk: Y Midblock: N Priority Score: 80.5

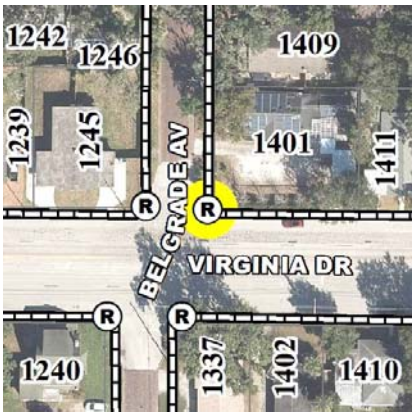

Ramp ID: F017220 Status: Non-Compliant

Comm Dist: 4 Neighborhood: Colonialtown North

Street: BELGRADE AVE

Intersection:

BELGRADE AV & VIRGINIA DR

Nearest Address:

1401 VIRGINIA DR

Intersection Quadrant: NE Pedestrian Travel Direction: NA

Warning Surface: None

Crosswalk: N Midblock: N Priority Score: 80.5

Non-Compliant Ramps

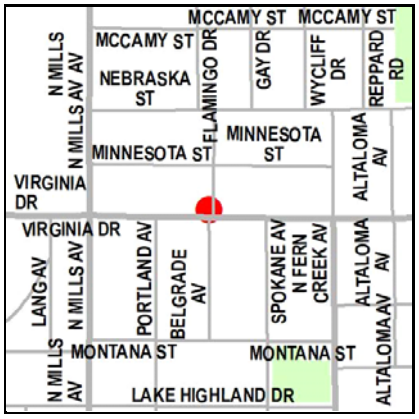

Ramp ID: F017266 Status: Non-Compliant

Comm Dist: 4 Neighborhood: Colonialtown North

Street: BELGRADE AVE

Intersection:

BELGRADE AV & VIRGINIA DR

Nearest Address:

1245 VIRGINIA DR

Intersection Quadrant: NW Pedestrian Travel Direction: NA

Warning Surface: None

Crosswalk: N Midblock: N Priority Score: 74.5

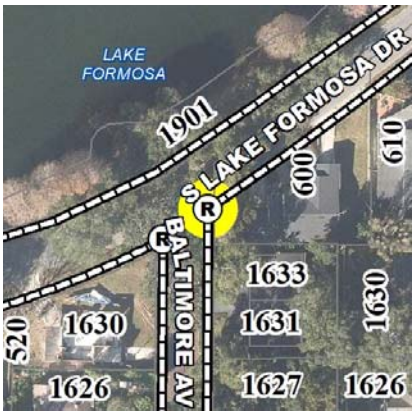

Ramp ID: F017368 Status: Non-Compliant

Comm Dist: 3 Neighborhood: Lake Formosa

Street: BALTIMORE AVE

Intersection:

BALTIMORE AV & S LAKE FORMOSA DR

Nearest Address:

600 S LAKE FORMOSA DR

Intersection Quadrant: E Pedestrian Travel Direction: NA

Warning Surface: None

Crosswalk: N Midblock: N Priority Score: 57.5

Ramp ID: F017456 Status: Non-Compliant

Comm Dist: 4 Neighborhood: Colonialtown South

Street: N FERN CREEK AVE

Intersection:

RIDGEWOOD ST & N FERN CREEK AVE

Nearest Address:

320 N FERNCREEK AVE

Intersection Quadrant: SW Pedestrian Travel Direction: E

Warning Surface: None

Crosswalk: N Midblock: N Priority Score: 75

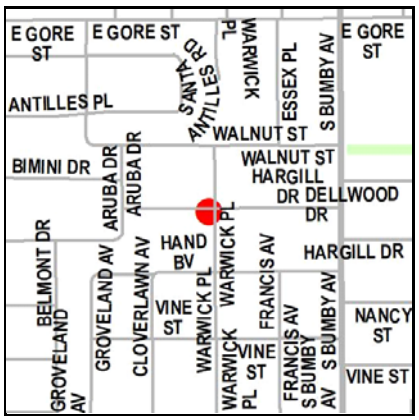

Ramp ID: F017540 Status: Non-Compliant

Comm Dist: 4 Neighborhood: Lake Como

Street: HARGILL DR

Intersection:

WARWICK PL & HARGILL DR

Nearest Address:

2118 HARGILL DR

Intersection Quadrant: SW Pedestrian Travel Direction: N

Warning Surface: None

Crosswalk: N Midblock: N Priority Score: 56.5

Non-Compliant Ramps

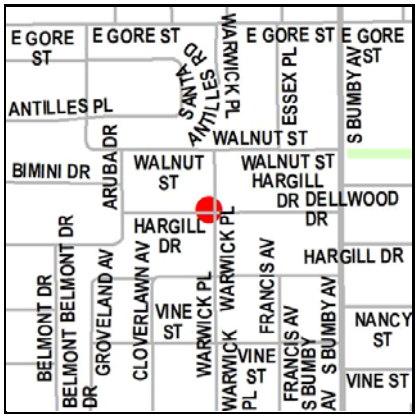

Ramp ID: F017543 Status: Non-Compliant

Comm Dist: 4 Neighborhood: Lake Como

Street: HARGILL DR

Intersection:

WARWICK PL & HARGILL DR

Nearest Address:

2119 HARGILL DR

Intersection Quadrant: NE Pedestrian Travel Direction: S

Warning Surface: None

Crosswalk: N Midblock: N Priority Score: 56.5

Ramp ID: F017552 Status: Non-Compliant

Comm Dist: 4 Neighborhood: Lake Davis/Greenwood

Street: S MILLS AVE

Intersection:

GREENWOOD ST & S MILLS AVE

Nearest Address:

1120 GREENWOOD ST

Intersection Quadrant: SW Pedestrian Travel Direction: E

Warning Surface: None

Crosswalk: N Midblock: N Priority Score: 69

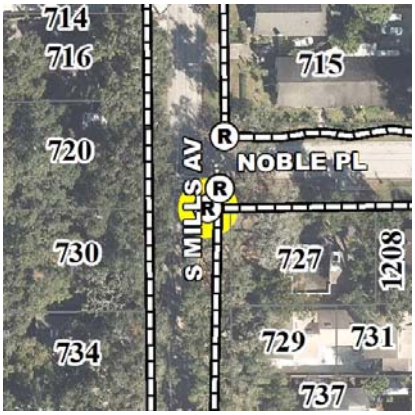

Ramp ID: F017566 Status: Non-Compliant

Comm Dist: 4 Neighborhood: Lake Davis/Greenwood

Street: S MILLS AVE

Intersection:

S MILLS AVE & NOBLE PL

Nearest Address:

727 S MILLS AVE

Intersection Quadrant: SE Pedestrian Travel Direction: W

Warning Surface: None

Crosswalk: N Midblock: N Priority Score: 69.5

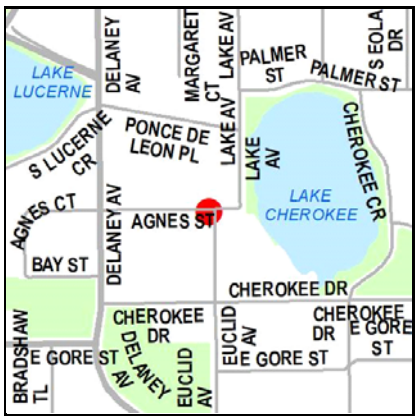

Ramp ID: F017611 Status: Non-Compliant

Comm Dist: 4 Neighborhood: Lake Cherokee

Street: AGNES ST

Intersection:

AGNES ST & EUCLID AVE

Nearest Address:

700 EUCLID AVE

Intersection Quadrant: SW Pedestrian Travel Direction: N

Warning Surface: None

Crosswalk: N Midblock: N Priority Score: 62

Non-Compliant Ramps

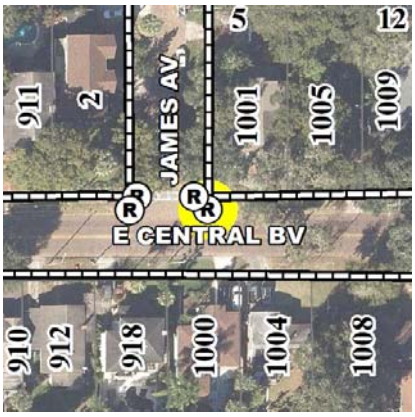

Ramp ID: F017904 Status: Non-Compliant

Comm Dist: 4 Neighborhood: Thornton Park

Street: E CENTRAL BLVD

Intersection:

JAMES AVE & E CENTRAL BLVD

Nearest Address:

1001 E CENTRAL BLVD

Intersection Quadrant: NE Pedestrian Travel Direction: S

Warning Surface: None

Crosswalk: N Midblock: N Priority Score: 81.5

Ramp ID: F017909 Status: Non-Compliant

Comm Dist: 4 Neighborhood: Lawsona/Fern Creek

Street: E CENTRAL BLVD

Intersection:

SHINE AVE & E CENTRAL BLVD

Nearest Address:

1407 E CENTRAL BLVD

Intersection Quadrant: NE Pedestrian Travel Direction: E

Warning Surface: None

Crosswalk: N Midblock: N Priority Score: 62

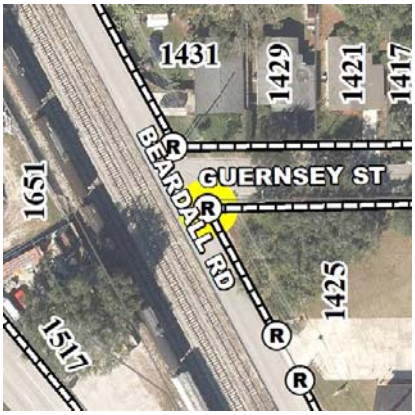

Ramp ID: F018135 Status: Non-Compliant

Comm Dist: 3 Neighborhood: College Park

Street: BEARDALL RD

Intersection:

BEARDALL RD & GUERNSEY ST

Nearest Address:

1425 DAVIDSON ST

Intersection Quadrant: SE Pedestrian Travel Direction: N

Warning Surface: None

Crosswalk: N Midblock: N Priority Score: 54.5

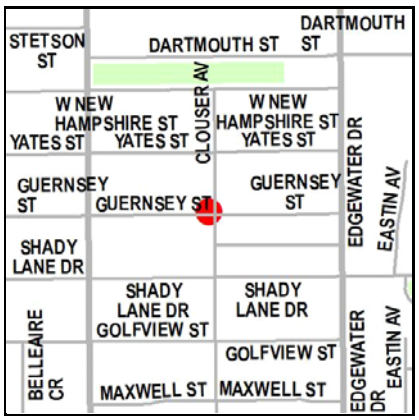

Ramp ID: F018142 Status: Non-Compliant

Comm Dist: 3 Neighborhood: College Park

Street: CLOUSER AVE

Intersection:

GUERNSEY ST & CLOUSER AV

Nearest Address:

823 GUERNSEY ST

Intersection Quadrant: NW Pedestrian Travel Direction: S

Warning Surface: None

Crosswalk: N Midblock: N Priority Score: 57.5

Non-Compliant Ramps

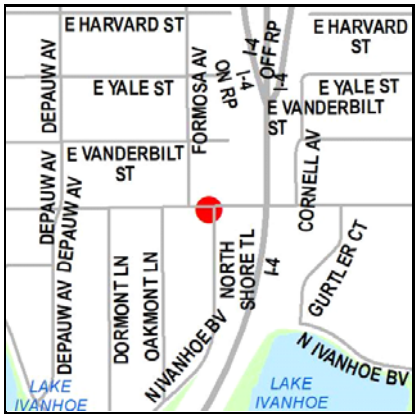

Ramp ID: F018525 Status: Non-Compliant

Comm Dist: 3 Neighborhood: College Park

Street: E NEW HAMPSHIRE ST

Intersection:

E NEW HAMPSHIRE ST & NORTH SHORE TR

Nearest Address:

1744 NORTH SHORE TER

Intersection Quadrant: SW Pedestrian Travel Direction: N

Warning Surface: None

Crosswalk: N Midblock: N Priority Score: 46

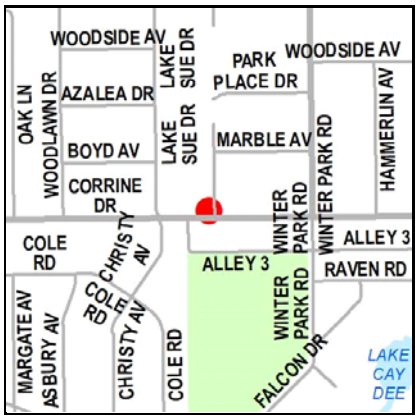

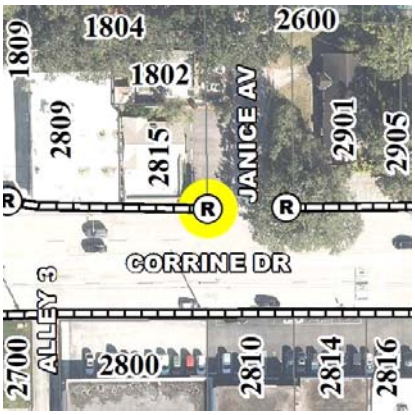

Ramp ID: F018581 Status: Non-Compliant

Comm Dist: 3 Neighborhood: Audubon Park

Street: CORRINE DR

Intersection:

CORRINE DR & JANICE AV

Nearest Address:

2815 CORRINE DR

Intersection Quadrant: NW Pedestrian Travel Direction: NA

Warning Surface: None

Crosswalk: N Midblock: N Priority Score: 91

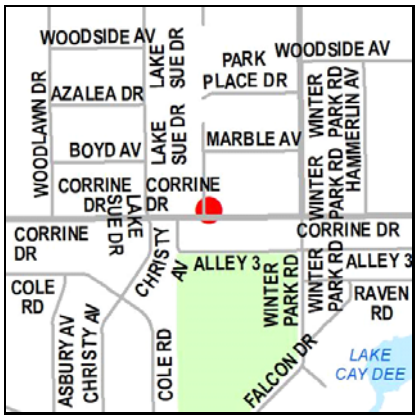

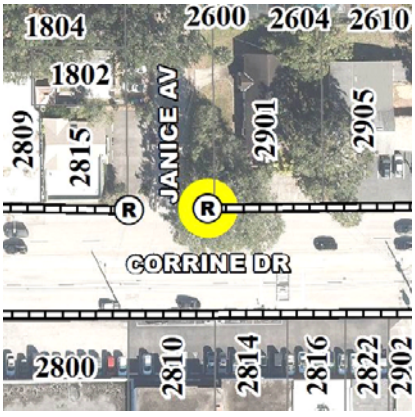

Ramp ID: F018585 Status: Non-Compliant

Comm Dist: 3 Neighborhood: Audubon Park

Street: CORRINE DR

Intersection:

CORRINE DR & JANICE AV

Nearest Address:

2901 CORRINE DR

Intersection Quadrant: NE Pedestrian Travel Direction: NA

Warning Surface: None

Crosswalk: N Midblock: N Priority Score: 91

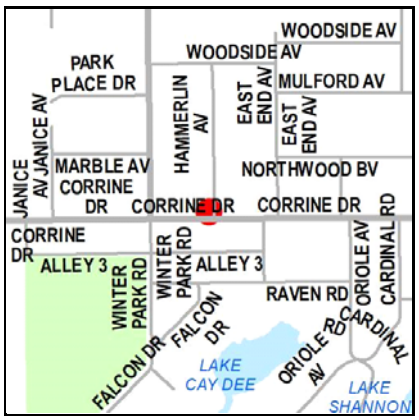

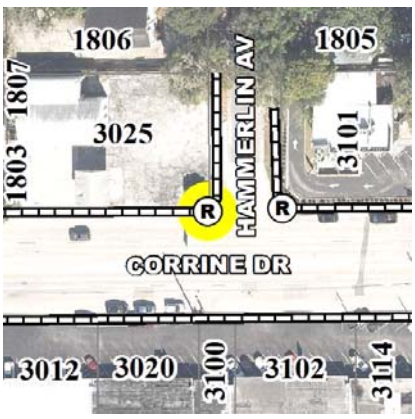

Ramp ID: F018588 Status: Non-Compliant

Comm Dist: 3 Neighborhood: Audubon Park

Street: CORRINE DR

Intersection:

HAMMERLIN AV & CORRINE DR

Nearest Address:

3025 CORRINE DR

Intersection Quadrant: NW Pedestrian Travel Direction: NA

Warning Surface: None

Crosswalk: N Midblock: N Priority Score: 91

Non-Compliant Ramps

Ramp ID: F018799 Status: Non-Compliant

Comm Dist: 3 Neighborhood: College Park

Street: STETSON ST

Intersection:

UNIVERSITY DR & STETSON ST

Nearest Address:

1810 UNIVERSITY DR

Intersection Quadrant: SW Pedestrian Travel Direction: E

Warning Surface: None

Crosswalk: N Midblock: N Priority Score: 53



Ramp ID: F018826 Status: Non-Compliant

Comm Dist: 3 Neighborhood: Baldwin Park

Street: PROSPECT AVE

Intersection:

PROSPECT AV & & PARKING LOT ENTRANCE

Nearest Address:

1801 PROSPECT AVE

Intersection Quadrant: NW Pedestrian Travel Direction: S

Warning Surface: None

Crosswalk: N Midblock: N Priority Score: 45.5

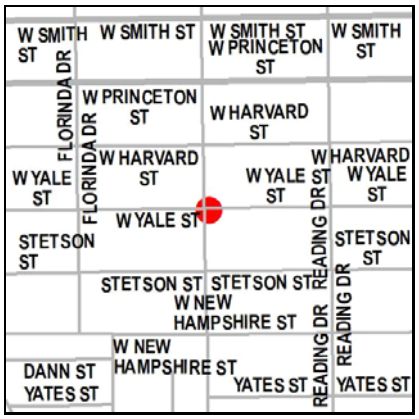

Ramp ID: F018855 Status: Non-Compliant

Comm Dist: 3 Neighborhood: College Park

Street: NORTHUMBERLAND AVE

Intersection:

W YALE ST & NORTHUMBERLAND AV

Nearest Address:

1226 W YALE ST

Intersection Quadrant: SE Pedestrian Travel Direction: N

Warning Surface: None

Crosswalk: N Midblock: N Priority Score: 45

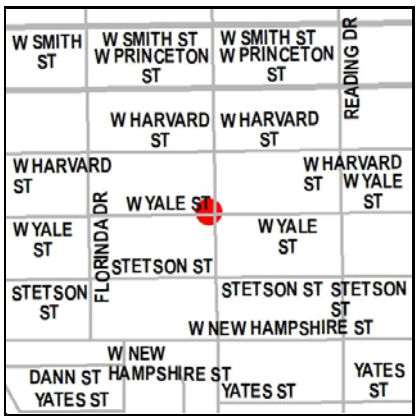

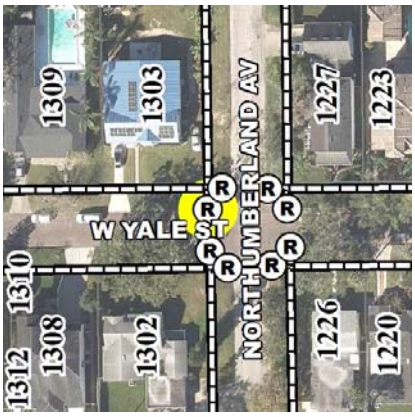

Ramp ID: F018883 Status: Non-Compliant

Comm Dist: 3 Neighborhood: College Park

Street: NORTHUMBERLAND AVE

Intersection:

W YALE ST & NORTHUMBERLAND AV

Nearest Address:

1303 W YALE ST

Intersection Quadrant: NW Pedestrian Travel Direction: S

Warning Surface: None

Crosswalk: N Midblock: N Priority Score: 45

Non-Compliant Ramps

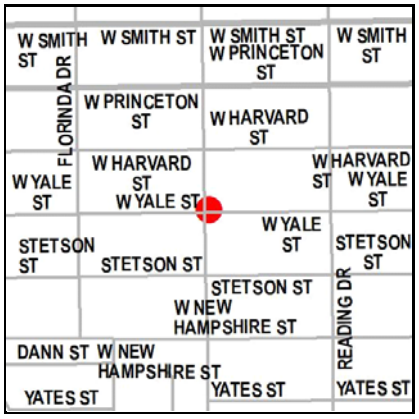

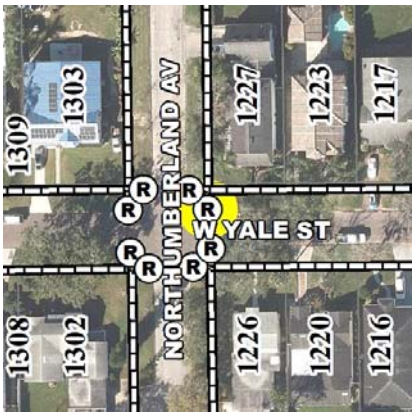

Ramp ID: F018885 Status: Non-Compliant

Comm Dist: 3 Neighborhood: College Park

Street: NORTHUMBERLAND AVE

Intersection:

W YALE ST & NORTHUMBERLAND AV

Nearest Address:

1227 W YALE ST

Intersection Quadrant: NE Pedestrian Travel Direction: S

Warning Surface: None

Crosswalk: N Midblock: N Priority Score: 45

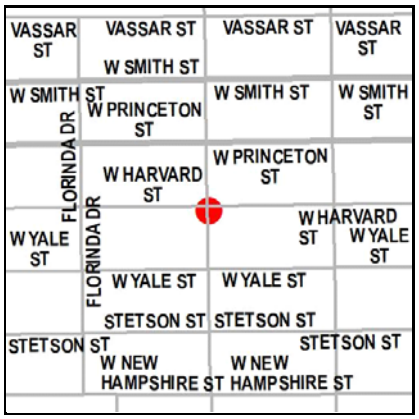

Ramp ID: F019051 Status: Non-Compliant

Comm Dist: 3 Neighborhood: College Park

Street: NORTHUMBERLAND AVE

Intersection:

NORTHUMBERLAND AV & W HARVARD ST

Nearest Address:

1224 W HARVARD ST

Intersection Quadrant: SE Pedestrian Travel Direction: E

Warning Surface: None

Crosswalk: N Midblock: N Priority Score: 42

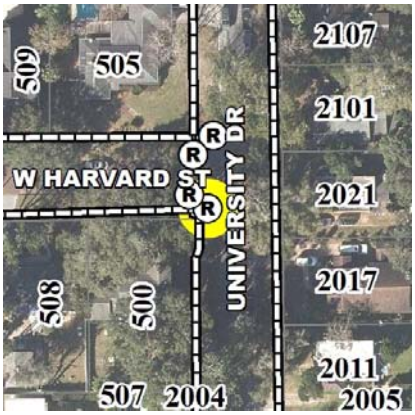

Ramp ID: F019115 Status: Non-Compliant

Comm Dist: 3 Neighborhood: College Park

Street: UNIVERSITY DR

Intersection:

W HARVARD ST & UNIVERSITY DR

Nearest Address:

500 W HARVARD ST

Intersection Quadrant: SW Pedestrian Travel Direction: E

Warning Surface: None

Crosswalk: N Midblock: N Priority Score: 64.5

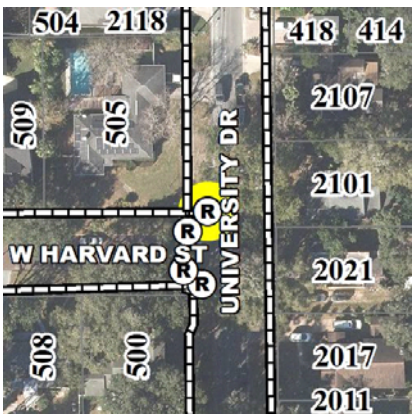

Ramp ID: F019128 Status: Non-Compliant

Comm Dist: 3 Neighborhood: College Park

Street: UNIVERSITY DR

Intersection:

W HARVARD ST & UNIVERSITY DR

Nearest Address:

505 W HARVARD ST

Intersection Quadrant: NW Pedestrian Travel Direction: E

Warning Surface: None

Crosswalk: N Midblock: N Priority Score: 64.5

Non-Compliant Ramps

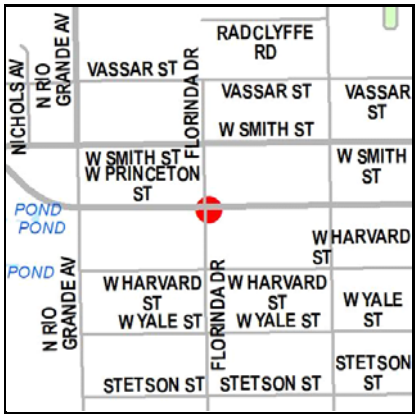

Ramp ID: F019202 Status: Non-Compliant

Comm Dist: 3 Neighborhood: College Park

Street: FLORINDA DR

Intersection:

FLORINDA DR & W PRINCETON ST

Nearest Address:

1344 W PRINCETON ST

Intersection Quadrant: SE Pedestrian Travel Direction: N

Warning Surface: None

Crosswalk: N Midblock: N Priority Score: 70

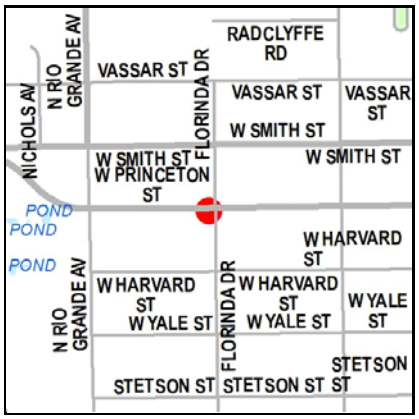

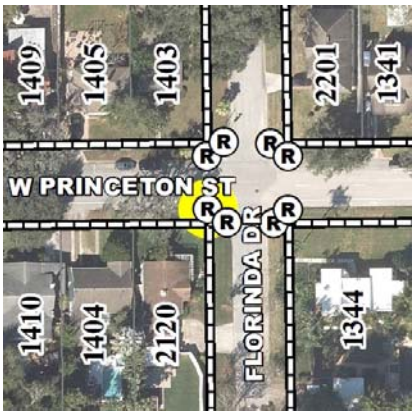

Ramp ID: F019203 Status: Non-Compliant

Comm Dist: 3 Neighborhood: College Park

Street: FLORINDA DR

Intersection:

FLORINDA DR & W PRINCETON ST

Nearest Address:

2120 FLORINDA DR

Intersection Quadrant: SW Pedestrian Travel Direction: N

Warning Surface: None

Crosswalk: N Midblock: N Priority Score: 71.5

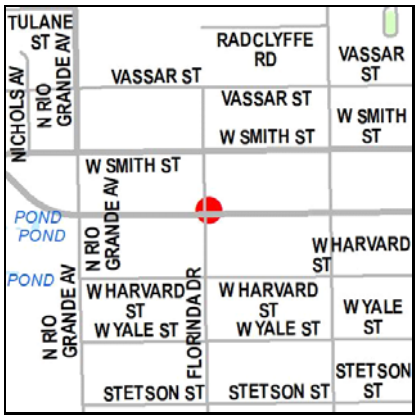

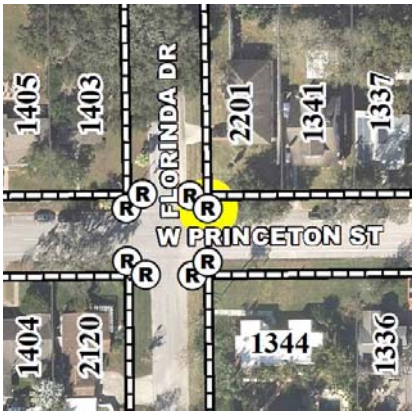

Ramp ID: F019223 Status: Non-Compliant

Comm Dist: 3 Neighborhood: College Park

Street: FLORINDA DR

Intersection:

FLORINDA DR & W PRINCETON ST

Nearest Address:

2201 FLORINDA DR

Intersection Quadrant: NE Pedestrian Travel Direction: S

Warning Surface: Truncated Domes

Crosswalk: N Midblock: N Priority Score: 70

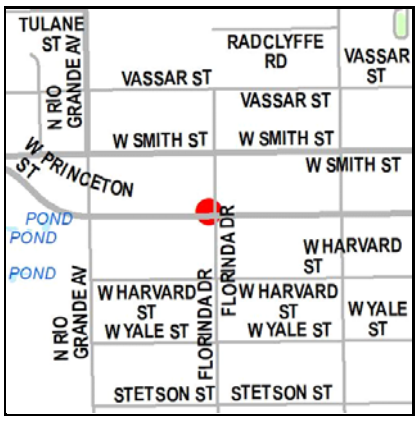

Ramp ID: F019226 Status: Non-Compliant

Comm Dist: 3 Neighborhood: College Park

Street: FLORINDA DR

Intersection:

FLORINDA DR & W PRINCETON ST

Nearest Address:

1403 W PRINCETON ST

Intersection Quadrant: NW Pedestrian Travel Direction: S

Warning Surface: None

Crosswalk: N Midblock: N Priority Score: 70

Non-Compliant Ramps

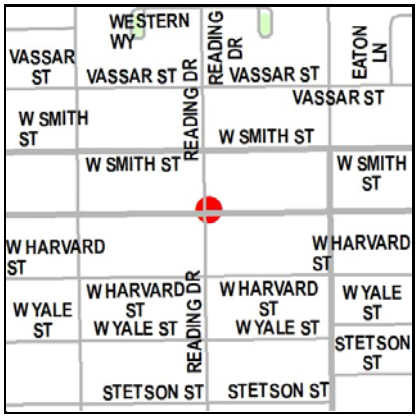

Ramp ID: F019241 Status: Non-Compliant

Comm Dist: 3 Neighborhood: College Park

Street: READING DR

Intersection:

READING DR & W PRINCETON ST

Nearest Address:

1115 W PRINCETON ST

Intersection Quadrant: NE Pedestrian Travel Direction: S

Warning Surface: None

Crosswalk: N Midblock: N Priority Score: 62

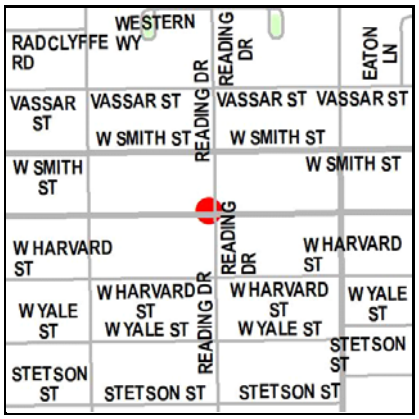

Ramp ID: F019244 Status: Non-Compliant

Comm Dist: 3 Neighborhood: College Park

Street: READING DR

Intersection:

READING DR & W PRINCETON ST

Nearest Address:

1123 W PRINCETON ST

Intersection Quadrant: NW Pedestrian Travel Direction: S

Warning Surface: None

Crosswalk: N Midblock: N Priority Score: 62

Ramp ID: F019282 Status: Non-Compliant

Comm Dist: 3 Neighborhood: Princeton/Silver Star

Street: LYNX LN

Intersection:

N TEXAS AV & LYNX LN

Nearest Address:

1940 TRAYLOR BLVD

Intersection Quadrant: E Pedestrian Travel Direction: NA

Warning Surface: None

Crosswalk: N Midblock: N Priority Score: 37

Ramp ID: F019301 Status: Non-Compliant

Comm Dist: 3 Neighborhood: College Park

Street: DEPAUW AVE

Intersection:

DEPAUW AV & E PRINCETON ST & W PRINCETON ST

Nearest Address:

1 E PRINCETON ST

Intersection Quadrant: NE Pedestrian Travel Direction: NA

Warning Surface: Stamping

Crosswalk: N Midblock: N Priority Score: 73

Non-Compliant Ramps

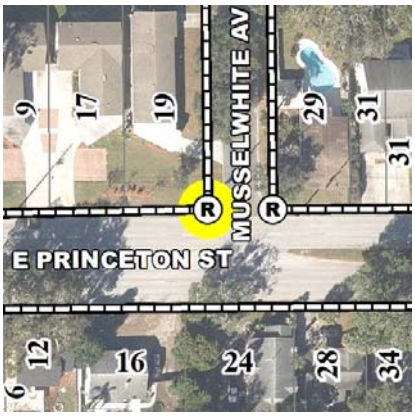

Ramp ID: F019303 Status: Non-Compliant

Comm Dist: 3 Neighborhood: College Park

Street: E PRINCETON ST

Intersection:

E PRINCETON ST & MUSSELWHITE AV

Nearest Address:

19 E PRINCETON ST

Intersection Quadrant: NW Pedestrian Travel Direction: NA

Warning Surface: Stamping

Crosswalk: Y Midblock: N Priority Score: 73

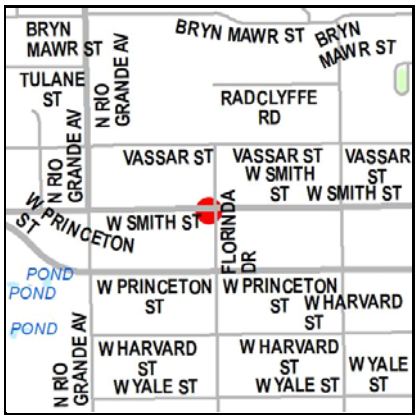

Ramp ID: F019403 Status: Non-Compliant

Comm Dist: 3 Neighborhood: College Park

Street: FLORINDA DR

Intersection:

FLORINDA DR & W SMITH ST

Nearest Address:

1402 W SMITH ST

Intersection Quadrant: SW Pedestrian Travel Direction: N

Warning Surface: None

Crosswalk: N Midblock: N Priority Score: 70

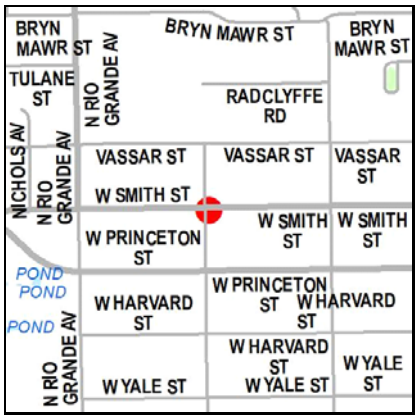

Ramp ID: F019405 Status: Non-Compliant

Comm Dist: 3 Neighborhood: College Park

Street: FLORINDA DR

Intersection:

FLORINDA DR & W SMITH ST

Nearest Address:

1344 W SMITH ST

Intersection Quadrant: SE Pedestrian Travel Direction: N

Warning Surface: None

Crosswalk: N Midblock: N Priority Score: 70

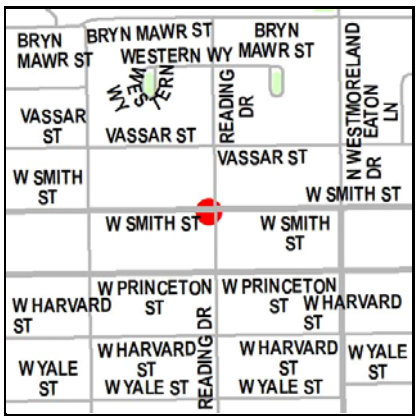

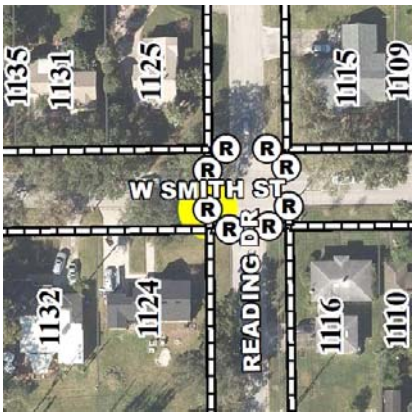

Ramp ID: F019411 Status: Non-Compliant

Comm Dist: 3 Neighborhood: College Park

Street: READING DR

Intersection:

READING DR & W SMITH ST

Nearest Address:

1124 W SMITH ST

Intersection Quadrant: SW Pedestrian Travel Direction: N

Warning Surface: None

Crosswalk: N Midblock: N Priority Score: 63

Non-Compliant Ramps

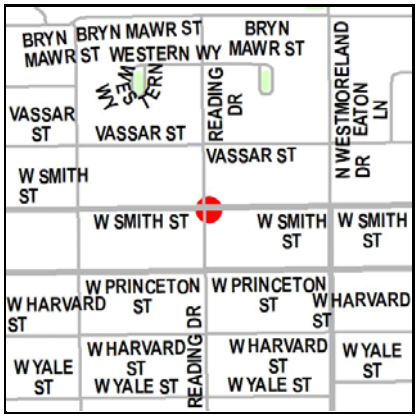

Ramp ID: F019414 Status: Non-Compliant

Comm Dist: 3 Neighborhood: College Park

Street: READING DR

Intersection:

READING DR & W SMITH ST

Nearest Address:

1116 W SMITH ST

Intersection Quadrant: SE Pedestrian Travel Direction: N

Warning Surface: None

Crosswalk: N Midblock: N Priority Score: 63

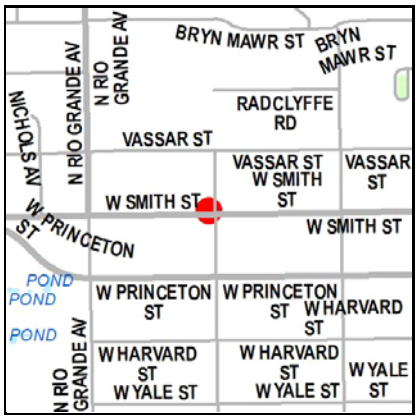

Ramp ID: F019430 Status: Non-Compliant

Comm Dist: 3 Neighborhood: College Park

Street: FLORINDA DR

Intersection:

FLORINDA DR & W SMITH ST

Nearest Address:

1401 W SMITH ST

Intersection Quadrant: NW Pedestrian Travel Direction: S

Warning Surface: None

Crosswalk: N Midblock: N Priority Score: 76

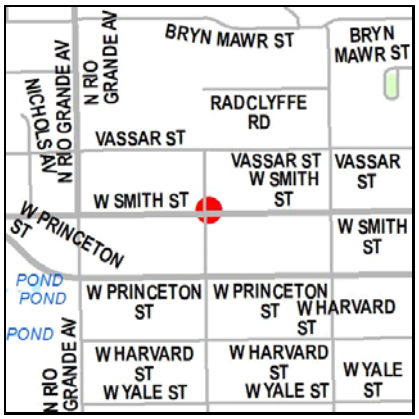

Ramp ID: F019440 Status: Non-Compliant

Comm Dist: 3 Neighborhood: College Park

Street: FLORINDA DR

Intersection:

FLORINDA DR & W SMITH ST

Nearest Address:

1345 W SMITH ST

Intersection Quadrant: NE Pedestrian Travel Direction: S

Warning Surface: None

Crosswalk: N Midblock: N Priority Score: 70

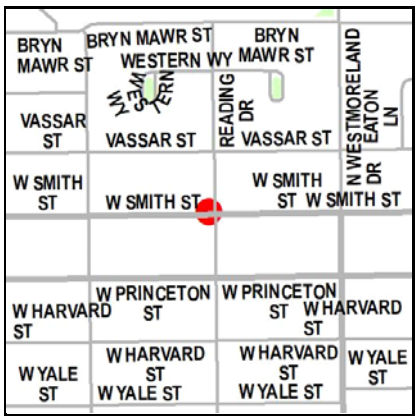

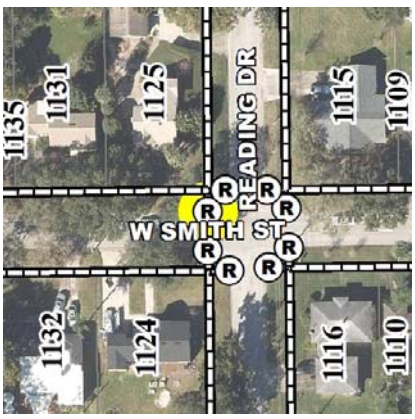

Ramp ID: F019454 Status: Non-Compliant

Comm Dist: 3 Neighborhood: College Park

Street: READING DR

Intersection:

READING DR & W SMITH ST

Nearest Address:

1125 W SMITH ST

Intersection Quadrant: NW Pedestrian Travel Direction: S

Warning Surface: None

Crosswalk: N Midblock: N Priority Score: 63

Non-Compliant Ramps

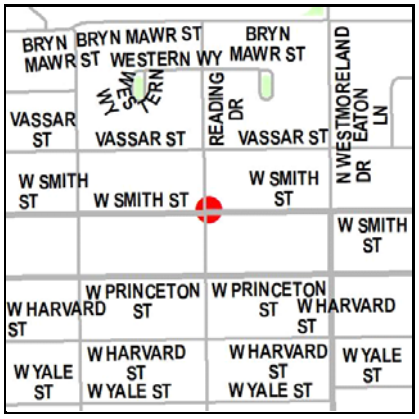

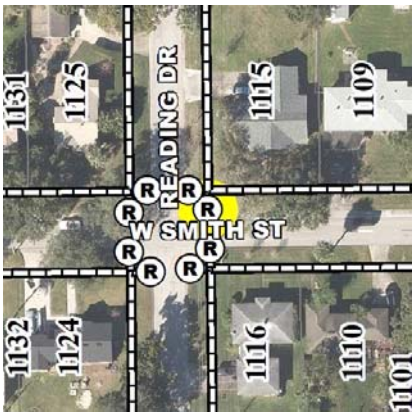

Ramp ID: F019459 Status: Non-Compliant

Comm Dist: 3 Neighborhood: College Park

Street: READING DR

Intersection:

READING DR & W SMITH ST

Nearest Address:

1115 W SMITH ST

Intersection Quadrant: NE Pedestrian Travel Direction: S

Warning Surface: None

Crosswalk: N Midblock: N Priority Score: 63

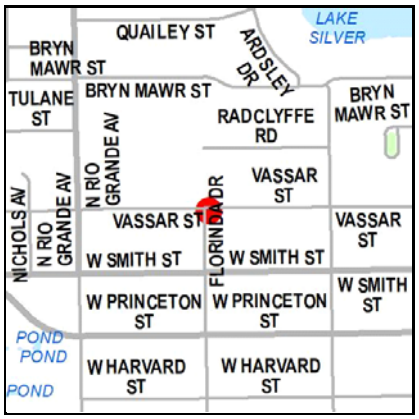

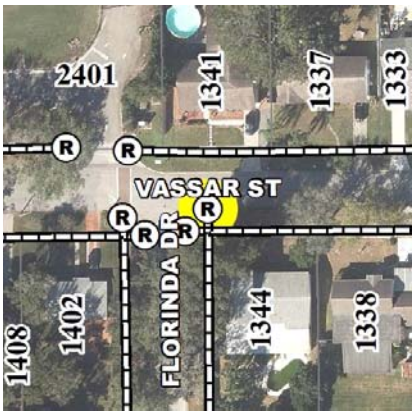

Ramp ID: F019550 Status: Non-Compliant

Comm Dist: 3 Neighborhood: College Park

Street: VASSAR ST

Intersection:

FLORINDA DR & VASSAR ST

Nearest Address:

1344 VASSAR ST

Intersection Quadrant: SE Pedestrian Travel Direction: N

Warning Surface: None

Crosswalk: N Midblock: N Priority Score: 56

Ramp ID: F019555 Status: Non-Compliant

Comm Dist: 3 Neighborhood: College Park

Street: NORTHUMBERLAND AVE

Intersection:

NORTHUMBERLAND AV & VASSAR ST

Nearest Address:

1300 VASSAR ST

Intersection Quadrant: SW Pedestrian Travel Direction: N

Warning Surface: None

Crosswalk: N Midblock: N Priority Score: 48

Ramp ID: F019557 Status: Non-Compliant

Comm Dist: 3 Neighborhood: College Park

Street: NORTHUMBERLAND AVE

Intersection:

NORTHUMBERLAND AV & VASSAR ST

Nearest Address:

1222 VASSAR ST

Intersection Quadrant: SE Pedestrian Travel Direction: N

Warning Surface: None

Crosswalk: N Midblock: N Priority Score: 48

Non-Compliant Ramps

Ramp ID: F019577 Status: Non-Compliant

Comm Dist: 3 Neighborhood: Rose Isle

Street: LAKE SHORE DR

Intersection:

SHOREHAM RD & LAKE SHORE DR

Nearest Address:

1661 LAKE SHORE DR

Intersection Quadrant: NW Pedestrian Travel Direction: S

Warning Surface: None

Crosswalk: N Midblock: N Priority Score: 39

Ramp ID: F019653 Status: Non-Compliant

Comm Dist: 3 Neighborhood: College Park

Street: W WINTER PARK ST

Intersection:

AMHERST AV & W WINTER PARK ST

Nearest Address:

2520 AMHERST AVE

Intersection Quadrant: SW Pedestrian Travel Direction: N

Warning Surface: None

Crosswalk: N Midblock: N Priority Score: 70

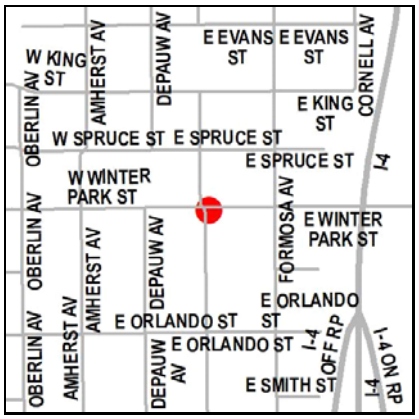

Ramp ID: F019681 Status: Non-Compliant

Comm Dist: 3 Neighborhood: College Park

Street: E WINTER PARK ST

Intersection:

E WINTER PARK ST & MUSSELWHITE AV

Nearest Address:

30 E WINTER PARK ST

Intersection Quadrant: SE Pedestrian Travel Direction: NA

Warning Surface: None

Crosswalk: N Midblock: N Priority Score: 68

Ramp ID: F019754 Status: Non-Compliant

Comm Dist: 3 Neighborhood: Rose Isle

Street: LLEWELYN AVE

Intersection:

SHREWSBURY RD & LLEWELYN AV

Nearest Address:

2440 SHREWSBURY RD

Intersection Quadrant: SW Pedestrian Travel Direction: E

Warning Surface: None

Crosswalk: N Midblock: N Priority Score: 37.5

Non-Compliant Ramps

Ramp ID: F019755 Status: Non-Compliant

Comm Dist: 3 Neighborhood: Rose Isle

Street: LLEWELYN AVE

Intersection:

SHREWSBURY RD & LLEWELYN AV

Nearest Address:

2440 SHREWSBURY RD

Intersection Quadrant: SW Pedestrian Travel Direction: N

Warning Surface: None

Crosswalk: N Midblock: N Priority Score: 37.5

Ramp ID: F019762 Status: Non-Compliant

Comm Dist: 3 Neighborhood: College Park

Street: E WINTER PARK ST

Intersection:

E WINTER PARK ST & MUSSELWHITE AV

Nearest Address:

16 E WINTER PARK ST

Intersection Quadrant: SW Pedestrian Travel Direction: NA

Warning Surface: None

Crosswalk: N Midblock: N Priority Score: 67

Ramp ID: F019771 Status: Non-Compliant

Comm Dist: 3 Neighborhood: Rose Isle

Street: LLEWELYN AVE

Intersection:

SHREWSBURY RD & LLEWELYN AV

Nearest Address:

2504 SHREWSBURY RD

Intersection Quadrant: NW Pedestrian Travel Direction: S

Warning Surface: None

Crosswalk: N Midblock: N Priority Score: 37.5

Ramp ID: F019783 Status: Non-Compliant

Comm Dist: 3 Neighborhood: Rose Isle

Street: LLEWELYN AVE

Intersection:

SHREWSBURY RD & LLEWELYN AV

Nearest Address:

2504 SHREWSBURY RD

Intersection Quadrant: NW Pedestrian Travel Direction: E

Warning Surface: None

Crosswalk: N Midblock: N Priority Score: 37.5

Non-Compliant Ramps

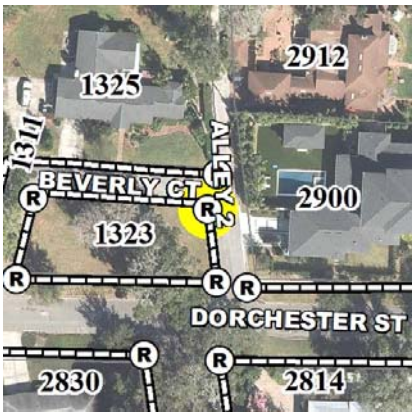

Ramp ID: F020285 Status: Non-Compliant

Comm Dist: 3 Neighborhood: Orwin Manor

Street: BEVERLY CT

Intersection:

ALLEY 2 & BEVERLY CT

Nearest Address:

1303 DORCHESTER ST

Intersection Quadrant: SW Pedestrian Travel Direction: NA

Warning Surface: None

Crosswalk: N Midblock: N Priority Score: 39

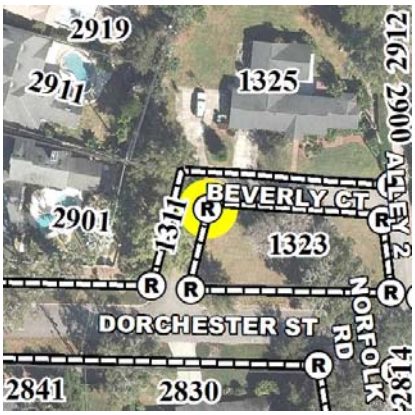

Ramp ID: F020289 Status: Non-Compliant

Comm Dist: 3 Neighborhood: Orwin Manor

Street: BEVERLY CT

Intersection:

DORCHESTER ST & BEVERLY CT

Nearest Address:

1303 DORCHESTER ST

Intersection Quadrant: SE Pedestrian Travel Direction: NA

Warning Surface: None

Crosswalk: N Midblock: N Priority Score: 39

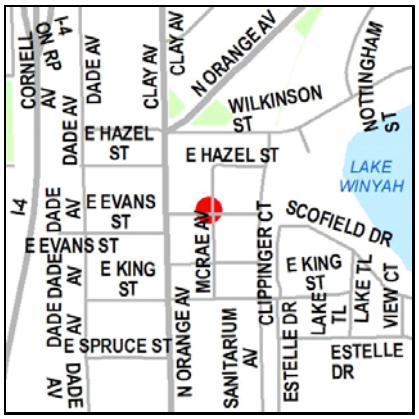

Ramp ID: F020376 Status: Non-Compliant

Comm Dist: 3 Neighborhood: North Orange

Street: E EVANS ST

Intersection:

E EVANS ST & MCRAE AV

Nearest Address:

2909 N ORANGE AVE

Intersection Quadrant: NW Pedestrian Travel Direction: NA

Warning Surface: None

Crosswalk: N Midblock: N Priority Score: 61.5

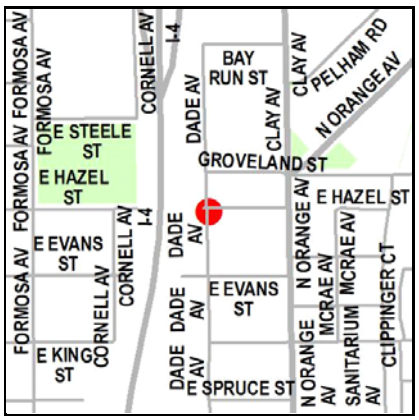

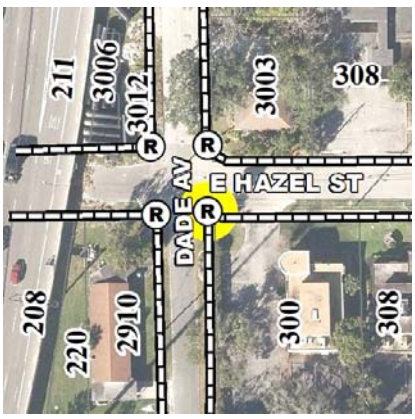

Ramp ID: F020447 Status: Non-Compliant

Comm Dist: 3 Neighborhood: North Orange

Street: DADE AVE

Intersection:

DADE AV & E HAZEL ST

Nearest Address:

300 E HAZEL ST

Intersection Quadrant: SE Pedestrian Travel Direction: NA

Warning Surface: None

Crosswalk: N Midblock: N Priority Score: 66.5

Non-Compliant Ramps

Ramp ID: F020480 Status: Non-Compliant

Comm Dist: 5 Neighborhood: The Willows

Street: WILLOW BEND BLVD

Intersection:

WILLOW BEND BV & BENT WILLOW CR

Nearest Address:

2601 BENT WILLOW CIR

Intersection Quadrant: SW Pedestrian Travel Direction: NA

Warning Surface: None

Crosswalk: N Midblock: N Priority Score: 63.5

Ramp ID: F020481 Status: Non-Compliant

Comm Dist: 5 Neighborhood: The Willows

Street: WILLOW BEND BLVD

Intersection:

WILLOW BEND BV & BENT WILLOW CR

Nearest Address:

4777 SILVER STAR RD

Intersection Quadrant: SE Pedestrian Travel Direction: NA

Warning Surface: None

Crosswalk: N Midblock: N Priority Score: 63.5

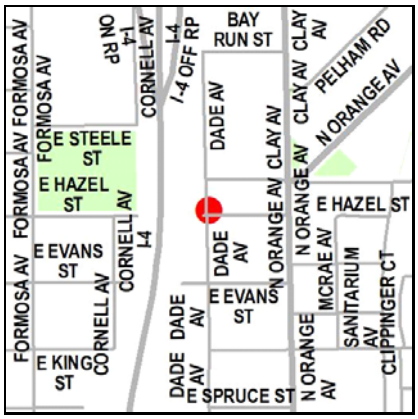

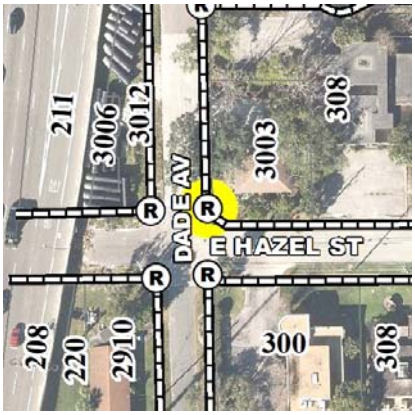

Ramp ID: F020597 Status: Non-Compliant

Comm Dist: 3 Neighborhood: North Orange

Street: DADE AVE

Intersection:

DADE AV & E HAZEL ST

Nearest Address:

3003 DADE AVE

Intersection Quadrant: NE Pedestrian Travel Direction: NA

Warning Surface: None

Crosswalk: N Midblock: N Priority Score: 67.5

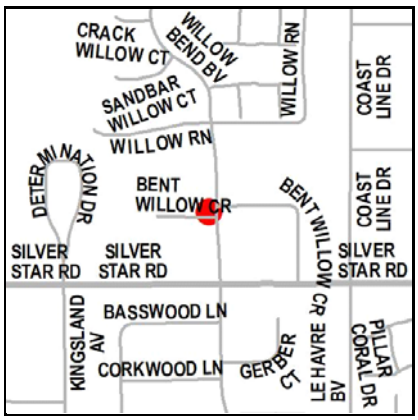

Ramp ID: F020676 Status: Non-Compliant

Comm Dist: 5 Neighborhood: The Willows

Street: WILLOW BEND BLVD

Intersection:

WILLOW BEND BV & BENT WILLOW CR

Nearest Address:

2601 BENT WILLOW CIR

Intersection Quadrant: NW Pedestrian Travel Direction: NA

Warning Surface: None

Crosswalk: N Midblock: N Priority Score: 63.5

Non-Compliant Ramps

Ramp ID: F020680 Status: Non-Compliant

Comm Dist: 5 Neighborhood: The Willows

Street: WILLOW BEND BLVD

Intersection:

WILLOW BEND BV & BENT WILLOW CR

Nearest Address:

2601 BENT WILLOW CIR

Intersection Quadrant: NE Pedestrian Travel Direction: NA

Warning Surface: None

Crosswalk: N Midblock: N Priority Score: 63.5

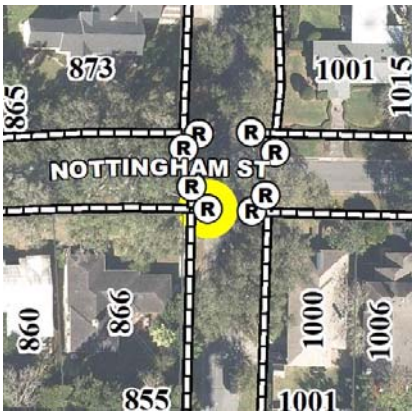

Ramp ID: F020722 Status: Non-Compliant

Comm Dist: 3 Neighborhood: Orwin Manor

Street: NOTTINGHAM ST

Intersection:

NOTTINGHAM ST & WESTCHESTER AV

Nearest Address:

866 NOTTINGHAM ST

Intersection Quadrant: SW Pedestrian Travel Direction: E

Warning Surface: None

Crosswalk: N Midblock: N Priority Score: 48

Ramp ID: F020752 Status: Non-Compliant

Comm Dist: 3 Neighborhood: Orwin Manor

Street: WESTCHESTER AVE

Intersection:

WILKINSON ST & WESTCHESTER AV

Nearest Address:

3041 WESTCHESTER AVE

Intersection Quadrant: SE Pedestrian Travel Direction: N

Warning Surface: None

Crosswalk: N Midblock: N Priority Score: 45

Ramp ID: F020772 Status: Non-Compliant

Comm Dist: 3 Neighborhood: Orwin Manor

Street: WESTCHESTER AVE

Intersection:

WILKINSON ST & WESTCHESTER AV

Nearest Address:

1001 WILKINSON ST

Intersection Quadrant: NE Pedestrian Travel Direction: S

Warning Surface: None

Crosswalk: N Midblock: N Priority Score: 45

Non-Compliant Ramps

Ramp ID: F020773 Status: Non-Compliant

Comm Dist: 3 Neighborhood: Orwin Manor

Street: WESTCHESTER AVE

Intersection:

WILKINSON ST & WESTCHESTER AV

Nearest Address:

837 WILKINSON ST

Intersection Quadrant: NW Pedestrian Travel Direction: S

Warning Surface: None

Crosswalk: N Midblock: N Priority Score: 45

Ramp ID: F020780 Status: Non-Compliant

Comm Dist: 3 Neighborhood: Orwin Manor

Street: WESTCHESTER AVE

Intersection:

WILKINSON ST & WESTCHESTER AV

Nearest Address:

1001 WILKINSON ST

Intersection Quadrant: NE Pedestrian Travel Direction: W

Warning Surface: None

Crosswalk: N Midblock: N Priority Score: 45

Ramp ID: F020845 Status: Non-Compliant

Comm Dist: 3 Neighborhood: Orwin Manor

Street: CHICHESTER ST

Intersection:

MIDDLESEX RD & CHICHESTER ST

Nearest Address:

1423 CHICHESTER ST

Intersection Quadrant: NW Pedestrian Travel Direction: NA

Warning Surface: None

Crosswalk: N Midblock: N Priority Score: 40.5

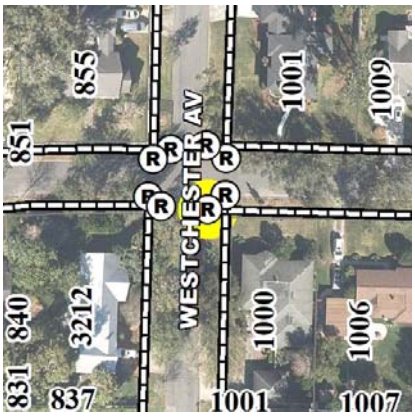

Ramp ID: F020859 Status: Non-Compliant

Comm Dist: 3 Neighborhood: Orwin Manor

Street: CHICHESTER ST

Intersection:

CHICHESTER ST & WESTCHESTER AV

Nearest Address:

1000 CHICHESTER ST

Intersection Quadrant: SE Pedestrian Travel Direction: W

Warning Surface: None

Crosswalk: N Midblock: N Priority Score: 45

Non-Compliant Ramps

Ramp ID: F020864 Status: Non-Compliant

Comm Dist: 3 Neighborhood: Orwin Manor

Street: CHICHESTER ST

Intersection:

SHROPSHIRE RD & CHICHESTER ST & N MILLS AV

Nearest Address:

1201 CHICHESTER ST

Intersection Quadrant: NE Pedestrian Travel Direction: S

Warning Surface: None

Crosswalk: N Midblock: N Priority Score: 70

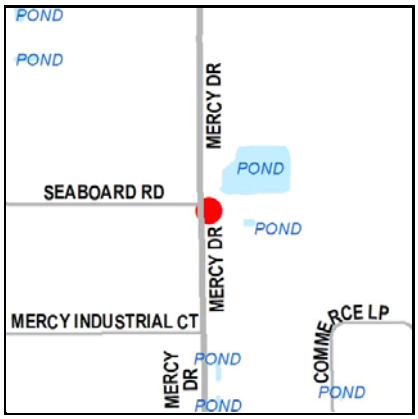

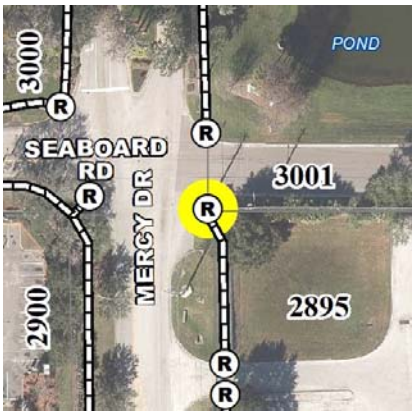

Ramp ID: F020877 Status: Non-Compliant

Comm Dist: 3 Neighborhood: Seaboard Industrial

Street: MERCY DR

Intersection:

MERCY DR & SEABOARD RD

Nearest Address:

3001 MERCY DR

Intersection Quadrant: SE Pedestrian Travel Direction: NA

Warning Surface: None

Crosswalk: Y Midblock: N Priority Score: 45.5

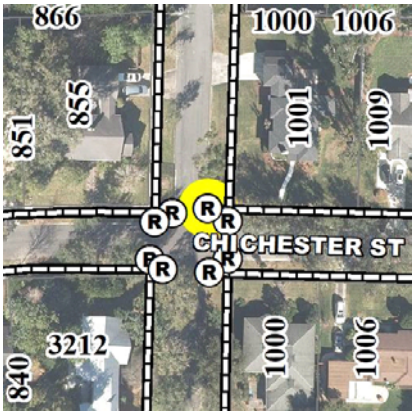

Ramp ID: F020879 Status: Non-Compliant

Comm Dist: 3 Neighborhood: Orwin Manor

Street: CHICHESTER ST

Intersection:

CHICHESTER ST & WESTCHESTER AV

Nearest Address:

1001 CHICHESTER ST

Intersection Quadrant: NE Pedestrian Travel Direction: W

Warning Surface: None

Crosswalk: N Midblock: N Priority Score: 45

Ramp ID: F020929 Status: Non-Compliant

Comm Dist: 3 Neighborhood: Orwin Manor

Street: NOTTINGHAM ST

Intersection:

SHERWOOD RD & NOTTINGHAM ST

Nearest Address:

1256 NOTTINGHAM ST

Intersection Quadrant: SW Pedestrian Travel Direction: N

Warning Surface: None

Crosswalk: N Midblock: N Priority Score: 48

Non-Compliant Ramps

Ramp ID: F020936 Status: Non-Compliant

Comm Dist: 3 Neighborhood: Orwin Manor

Street: NOTTINGHAM ST

Intersection:

SHROPSHIRE RD & NOTTINGHAM ST

Nearest Address:

1206 NOTTINGHAM ST

Intersection Quadrant: SE Pedestrian Travel Direction: N

Warning Surface: None

Crosswalk: N Midblock: N Priority Score: 70

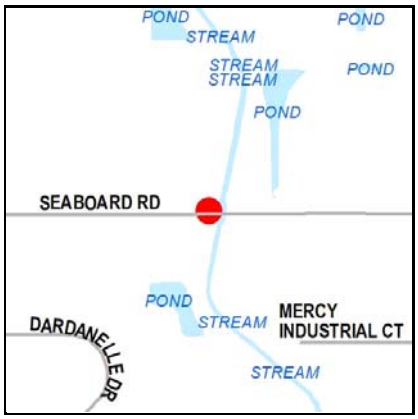

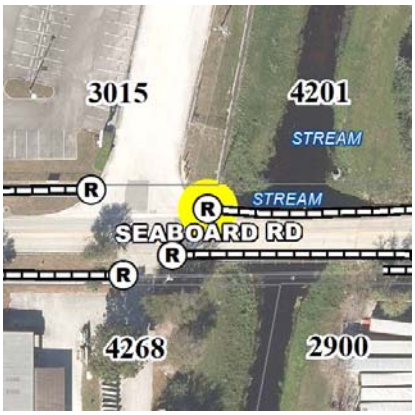

Ramp ID: F020987 Status: Non-Compliant

Comm Dist: 3 Neighborhood: Seaboard Industrial

Street: SEABOARD RD

Intersection:

SEABOARD RD & UNNAMED ACCESS RD

Nearest Address:

3015 COAST LINE DR

Intersection Quadrant: NE Pedestrian Travel Direction: NA

Warning Surface: None

Crosswalk: N Midblock: N Priority Score: 59

Ramp ID: F021085 Status: Non-Compliant

Comm Dist: 3 Neighborhood: Palomar

Street: GRANT BLVD

Intersection:

MAURY RD & GRANT BV

Nearest Address:

3500 GRANT BLVD

Intersection Quadrant: NW Pedestrian Travel Direction: NA

Warning Surface: None

Crosswalk: N Midblock: N Priority Score: 71.5

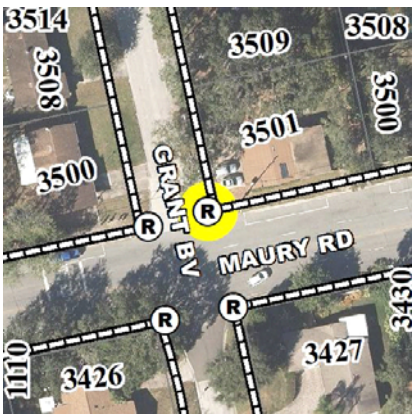

Ramp ID: F021088 Status: Non-Compliant

Comm Dist: 3 Neighborhood: Palomar

Street: GRANT BLVD

Intersection:

MAURY RD & GRANT BV

Nearest Address:

3501 GRANT BLVD

Intersection Quadrant: NE Pedestrian Travel Direction: NA

Warning Surface: None

Crosswalk: N Midblock: N Priority Score: 76

Non-Compliant Ramps

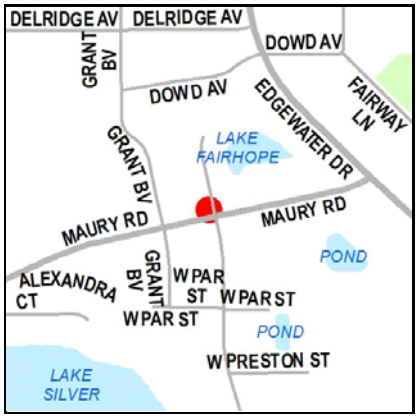

Ramp ID: F021093 Status: Non-Compliant

Comm Dist: 3 Neighborhood: Palomar

Street: MAURY RD

Intersection:

MAURY RD & N WESTMORELAND DR

Nearest Address:

3500 N WESTMORELAND DR

Intersection Quadrant: NW Pedestrian Travel Direction: NA

Warning Surface: None

Crosswalk: N Midblock: N Priority Score: 70

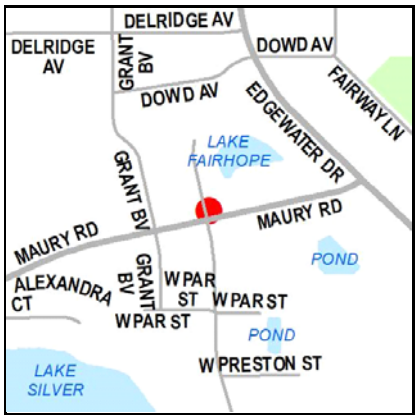

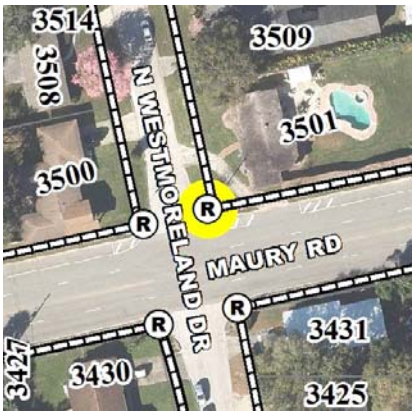

Ramp ID: F021095 Status: Non-Compliant

Comm Dist: 3 Neighborhood: Palomar

Street: MAURY RD

Intersection:

MAURY RD & N WESTMORELAND DR

Nearest Address:

3501 N WESTMORELAND DR

Intersection Quadrant: NE Pedestrian Travel Direction: NA

Warning Surface: None

Crosswalk: N Midblock: N Priority Score: 70

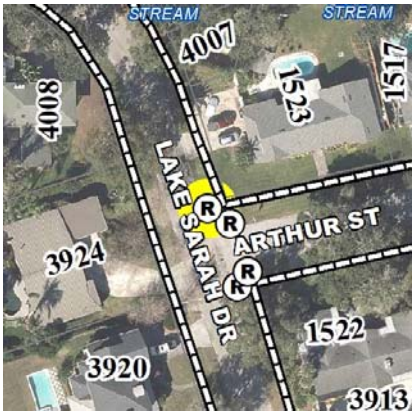

Ramp ID: F021260 Status: Non-Compliant

Comm Dist: 3 Neighborhood: Palomar

Street: ARTHUR ST

Intersection:

LAKE SARAH DR & ARTHUR ST

Nearest Address:

1523 ARTHUR ST

Intersection Quadrant: N Pedestrian Travel Direction: SW

Warning Surface: None

Crosswalk: N Midblock: N Priority Score: 42.5

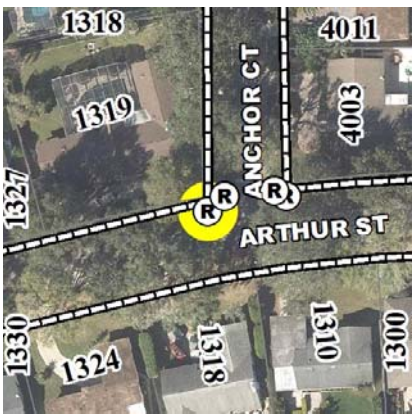

Ramp ID: F021284 Status: Non-Compliant

Comm Dist: 3 Neighborhood: Palomar

Street: ANCHOR CT

Intersection:

ARTHUR ST & ANCHOR CT

Nearest Address:

1319 ARTHUR ST

Intersection Quadrant: NW Pedestrian Travel Direction: S

Warning Surface: None

Crosswalk: N Midblock: N Priority Score: 39.5

Non-Compliant Ramps

Ramp ID: F021286 Status: Non-Compliant

Comm Dist: 3 Neighborhood: Palomar

Street: ANCHOR CT

Intersection:

ARTHUR ST & ANCHOR CT

Nearest Address:

4003 ANCHOR WAY

Intersection Quadrant: NE Pedestrian Travel Direction: S

Warning Surface: None

Crosswalk: N Midblock: N Priority Score: 39.5

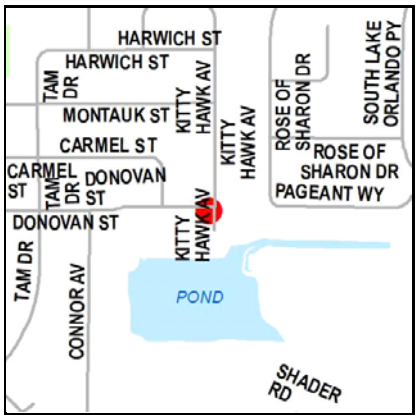

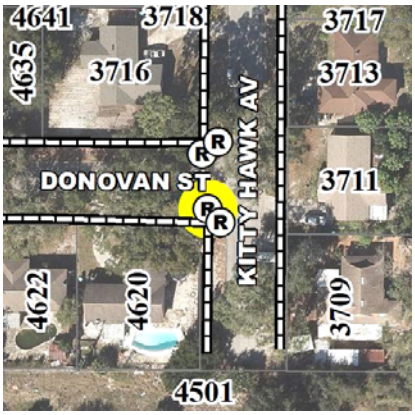

Ramp ID: F021328 Status: Non-Compliant

Comm Dist: 3 Neighborhood: Signal Hill

Street: DONOVAN ST

Intersection:

KITTY HAWK AV & DONOVAN ST

Nearest Address:

4620 DONOVAN ST

Intersection Quadrant: SW Pedestrian Travel Direction: N

Warning Surface: None

Crosswalk: N Midblock: N Priority Score: 43.5

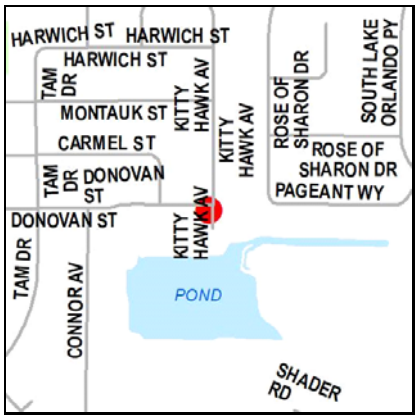

Ramp ID: F021349 Status: Non-Compliant

Comm Dist: 3 Neighborhood: Signal Hill

Street: DONOVAN ST

Intersection:

KITTY HAWK AV & DONOVAN ST

Nearest Address:

4620 DONOVAN ST

Intersection Quadrant: SW Pedestrian Travel Direction: E

Warning Surface: None

Crosswalk: N Midblock: N Priority Score: 43.5

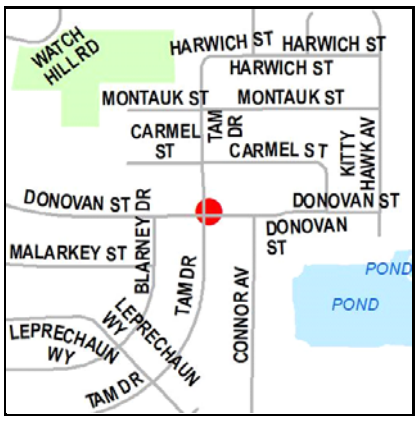

Ramp ID: F021356 Status: Non-Compliant

Comm Dist: 3 Neighborhood: Signal Hill

Street: DONOVAN ST

Intersection:

DONOVAN ST & TAM DR

Nearest Address:

4711 DONOVAN ST

Intersection Quadrant: NE Pedestrian Travel Direction: S

Warning Surface: None

Crosswalk: N Midblock: N Priority Score: 53

Non-Compliant Ramps

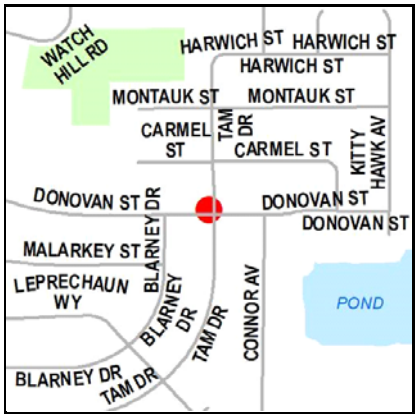

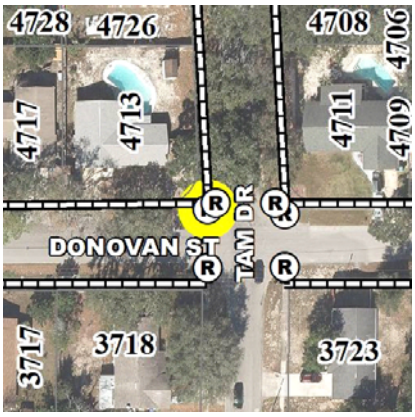

Ramp ID: F021358 Status: Non-Compliant

Comm Dist: 3 Neighborhood: Signal Hill

Street: DONOVAN ST

Intersection:

DONOVAN ST & TAM DR

Nearest Address:

4713 DONOVAN ST

Intersection Quadrant: NW Pedestrian Travel Direction: S

Warning Surface: None

Crosswalk: N Midblock: N Priority Score: 53

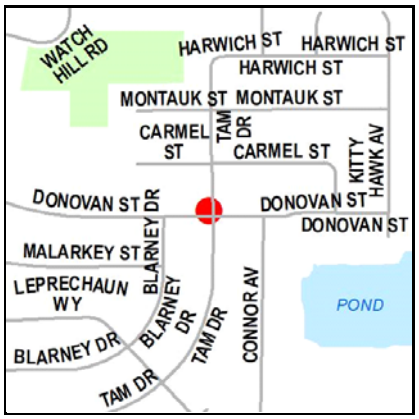

Ramp ID: F021361 Status: Non-Compliant

Comm Dist: 3 Neighborhood: Signal Hill

Street: DONOVAN ST

Intersection:

DONOVAN ST & TAM DR

Nearest Address:

4713 DONOVAN ST

Intersection Quadrant: NW Pedestrian Travel Direction: E

Warning Surface: None

Crosswalk: N Midblock: N Priority Score: 53

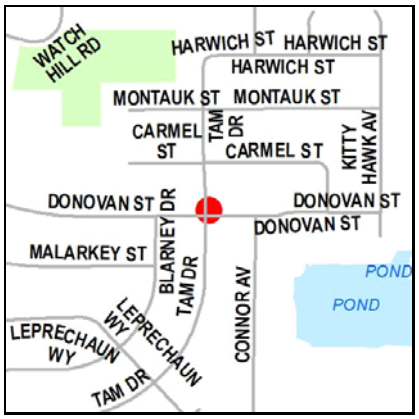



Ramp ID: F021363 Status: Non-Compliant

Comm Dist: 3 Neighborhood: Signal Hill

Street: DONOVAN ST

Intersection:

DONOVAN ST & TAM DR

Nearest Address:

4711 DONOVAN ST

Intersection Quadrant: NE Pedestrian Travel Direction: W

Warning Surface: None

Crosswalk: N Midblock: N Priority Score: 53

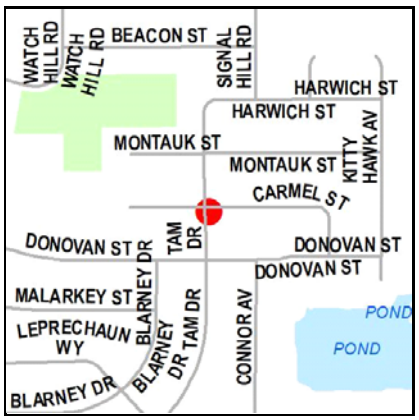

Ramp ID: F021364 Status: Non-Compliant

Comm Dist: 3 Neighborhood: Signal Hill

Street: CARMEL ST

Intersection:

CARMEL ST & TAM DR

Nearest Address:

4708 CARMEL ST

Intersection Quadrant: SE Pedestrian Travel Direction: NA

Warning Surface: None

Crosswalk: N Midblock: N Priority Score: 56.5

Non-Compliant Ramps

Ramp ID: F021366 Status: Non-Compliant

Comm Dist: 3 Neighborhood: Signal Hill

Street: DONOVAN ST

Intersection:

KITTY HAWK AV & DONOVAN ST

Nearest Address:

3716 KITTY HAWK AVE

Intersection Quadrant: NW Pedestrian Travel Direction: S

Warning Surface: None

Crosswalk: N Midblock: N Priority Score: 43.5

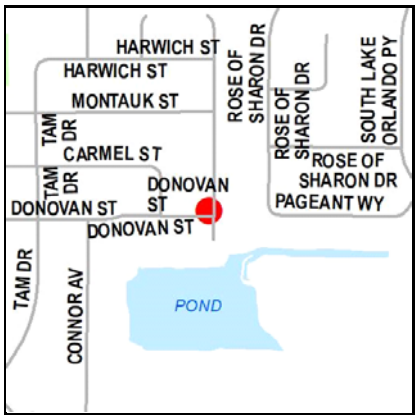

Ramp ID: F021368 Status: Non-Compliant

Comm Dist: 3 Neighborhood: Signal Hill

Street: DONOVAN ST

Intersection:

KITTY HAWK AV & DONOVAN ST

Nearest Address:

3716 KITTY HAWK AVE

Intersection Quadrant: NW Pedestrian Travel Direction: E

Warning Surface: None

Crosswalk: N Midblock: N Priority Score: 43.5

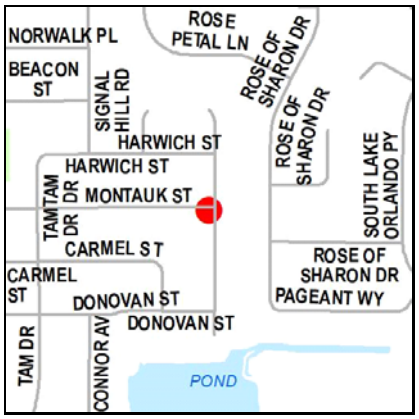

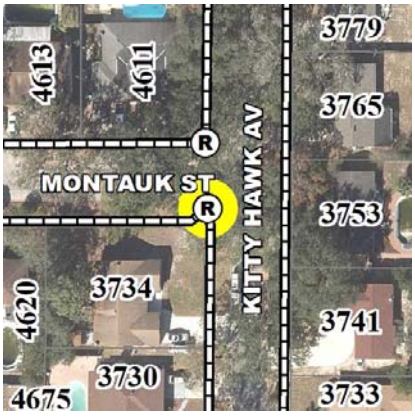

Ramp ID: F021369 Status: Non-Compliant

Comm Dist: 3 Neighborhood: Signal Hill

Street: KITTY HAWK AVE

Intersection:

MONTAUK ST & KITTY HAWK AV

Nearest Address:

3734 KITTY HAWK AVE

Intersection Quadrant: SW Pedestrian Travel Direction: NA

Warning Surface: None

Crosswalk: N Midblock: N Priority Score: 56.5

Ramp ID: F021370 Status: Non-Compliant

Comm Dist: 3 Neighborhood: Signal Hill

Street: DONOVAN ST

Intersection:

DONOVAN ST & CARMEL ST

Nearest Address:

4635 CARMEL ST

Intersection Quadrant: NE Pedestrian Travel Direction: S

Warning Surface: None

Crosswalk: N Midblock: N Priority Score: 43.5

Non-Compliant Ramps

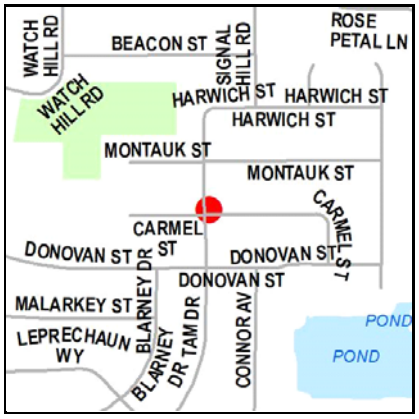

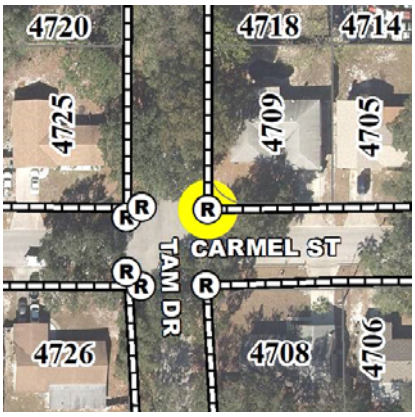

Ramp ID: F021371 Status: Non-Compliant

Comm Dist: 3 Neighborhood: Signal Hill

Street: CARMEL ST

Intersection:

CARMEL ST & TAM DR

Nearest Address:

4709 CARMEL ST

Intersection Quadrant: NE Pedestrian Travel Direction: NA

Warning Surface: None

Crosswalk: N Midblock: N Priority Score: 56.5

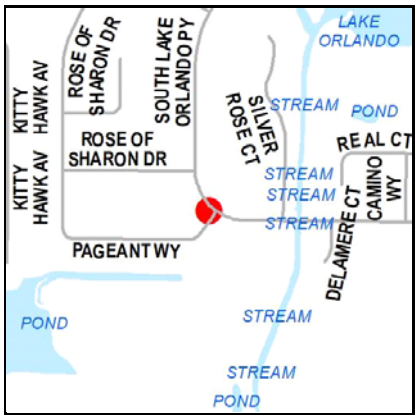

Ramp ID: F021390 Status: Non-Compliant

Comm Dist: 3 Neighborhood: Rosemont

Street: PAGEANT WAY

Intersection:

SOUTH LAKE ORLANDO PY & PAGEANT WY

Nearest Address:

4516 S LAKE ORLANDO PKWY

Intersection Quadrant: W Pedestrian Travel Direction: NE

Warning Surface: None

Crosswalk: N Midblock: N Priority Score: 45

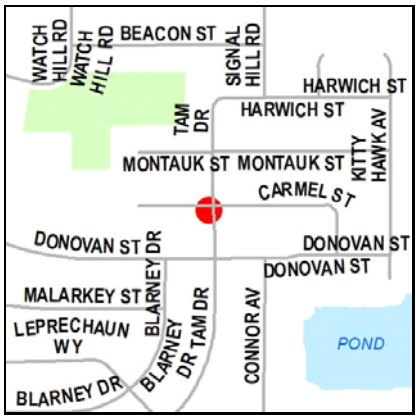

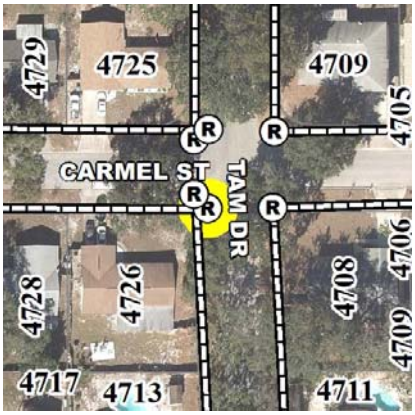

Ramp ID: F021394 Status: Non-Compliant

Comm Dist: 3 Neighborhood: Signal Hill

Street: CARMEL ST

Intersection:

CARMEL ST & TAM DR

Nearest Address:

4726 CARMEL ST

Intersection Quadrant: SW Pedestrian Travel Direction: E

Warning Surface: None

Crosswalk: N Midblock: N Priority Score: 56.5

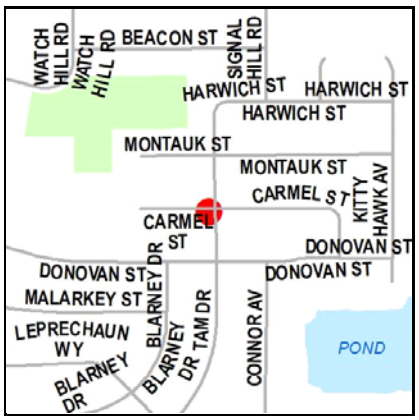

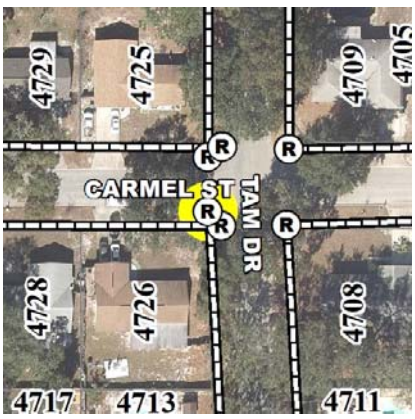

Ramp ID: F021395 Status: Non-Compliant

Comm Dist: 3 Neighborhood: Signal Hill

Street: CARMEL ST

Intersection:

CARMEL ST & TAM DR

Nearest Address:

4726 CARMEL ST

Intersection Quadrant: SW Pedestrian Travel Direction: N

Warning Surface: None

Crosswalk: N Midblock: N Priority Score: 56.5

Non-Compliant Ramps

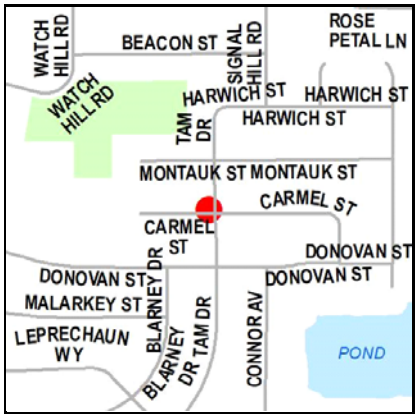

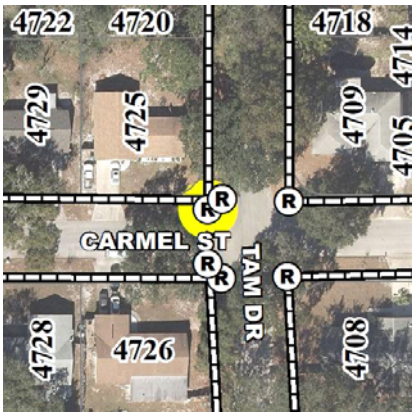

Ramp ID: F021396 Status: Non-Compliant

Comm Dist: 3 Neighborhood: Signal Hill

Street: CARMEL ST

Intersection:

CARMEL ST & TAM DR

Nearest Address:

4725 CARMEL ST

Intersection Quadrant: NW Pedestrian Travel Direction: S

Warning Surface: None

Crosswalk: N Midblock: N Priority Score: 56.5

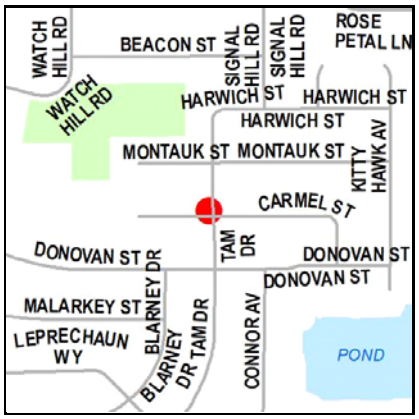

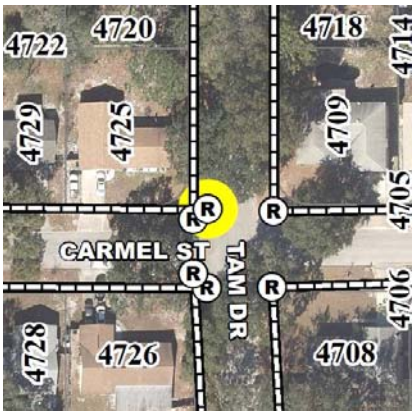

Ramp ID: F021403 Status: Non-Compliant

Comm Dist: 3 Neighborhood: Signal Hill

Street: CARMEL ST

Intersection:

CARMEL ST & TAM DR

Nearest Address:

4725 CARMEL ST

Intersection Quadrant: NW Pedestrian Travel Direction: E

Warning Surface: None

Crosswalk: N Midblock: N Priority Score: 56.5

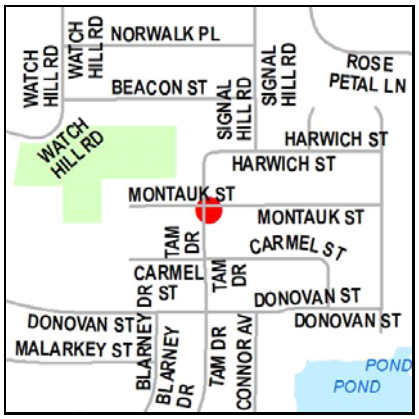

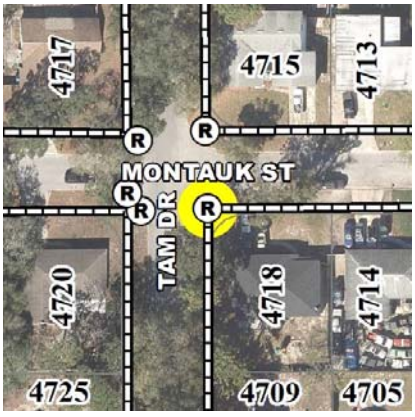

Ramp ID: F021404 Status: Non-Compliant

Comm Dist: 3 Neighborhood: Signal Hill

Street: MONTAUK ST

Intersection:

MONTAUK ST & TAM DR

Nearest Address:

4718 MONTAUK ST

Intersection Quadrant: SE Pedestrian Travel Direction: NA

Warning Surface: None

Crosswalk: N Midblock: N Priority Score: 56.5

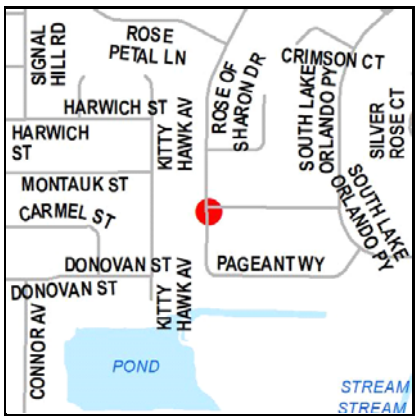

Ramp ID: F021407 Status: Non-Compliant

Comm Dist: 3 Neighborhood: Rosemont

Street: PAGEANT WAY

Intersection:

ROSE OF SHARON DR & PAGEANT WY

Nearest Address:

3746 ROSE OF SHARON DR

Intersection Quadrant: SE Pedestrian Travel Direction: W

Warning Surface: None

Crosswalk: N Midblock: N Priority Score: 40.5

Non-Compliant Ramps

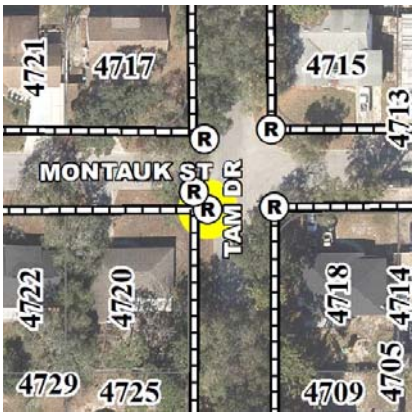

Ramp ID: F021416 Status: Non-Compliant

Comm Dist: 3 Neighborhood: Signal Hill

Street: MONTAUK ST

Intersection:

MONTAUK ST & TAM DR

Nearest Address:

4720 MONTAUK ST

Intersection Quadrant: SW Pedestrian Travel Direction: E

Warning Surface: None

Crosswalk: N Midblock: N Priority Score: 56.5

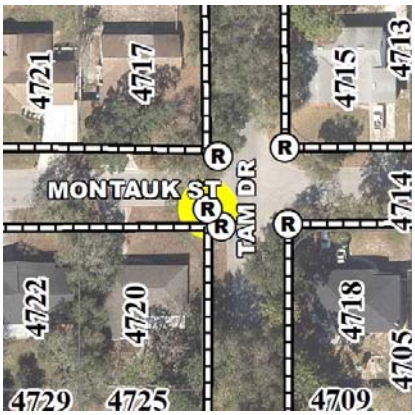

Ramp ID: F021417 Status: Non-Compliant

Comm Dist: 3 Neighborhood: Signal Hill

Street: MONTAUK ST

Intersection:

MONTAUK ST & TAM DR

Nearest Address:

4720 MONTAUK ST

Intersection Quadrant: SW Pedestrian Travel Direction: N

Warning Surface: None

Crosswalk: N Midblock: N Priority Score: 56.5

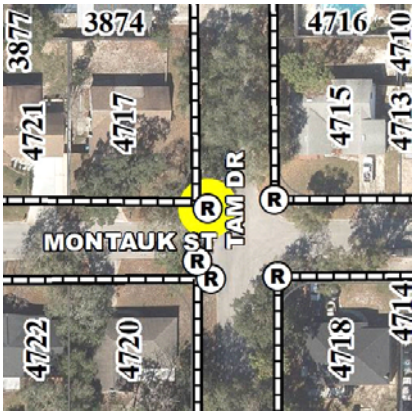

Ramp ID: F021420 Status: Non-Compliant

Comm Dist: 3 Neighborhood: Signal Hill

Street: MONTAUK ST

Intersection:

MONTAUK ST & TAM DR

Nearest Address:

4717 MONTAUK ST

Intersection Quadrant: NW Pedestrian Travel Direction: E

Warning Surface: None

Crosswalk: N Midblock: N Priority Score: 56.5

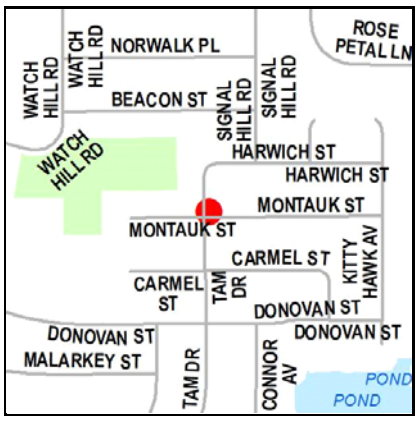

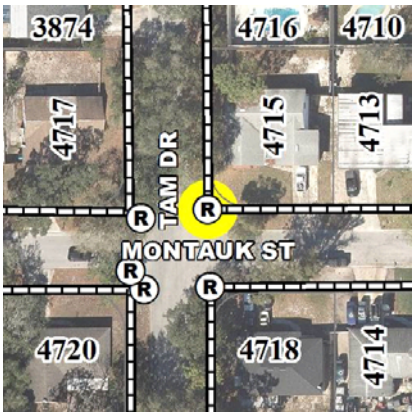

Ramp ID: F021422 Status: Non-Compliant

Comm Dist: 3 Neighborhood: Signal Hill

Street: MONTAUK ST

Intersection:

MONTAUK ST & TAM DR

Nearest Address:

4715 MONTAUK ST

Intersection Quadrant: NE Pedestrian Travel Direction: NA

Warning Surface: None

Crosswalk: N Midblock: N Priority Score: 56.5

Non-Compliant Ramps

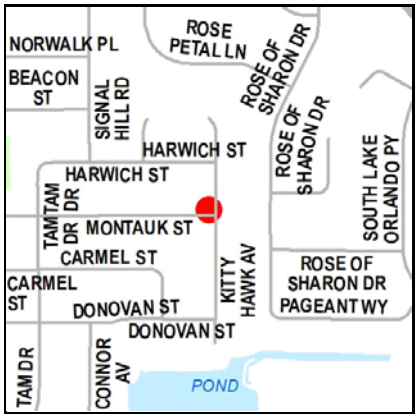

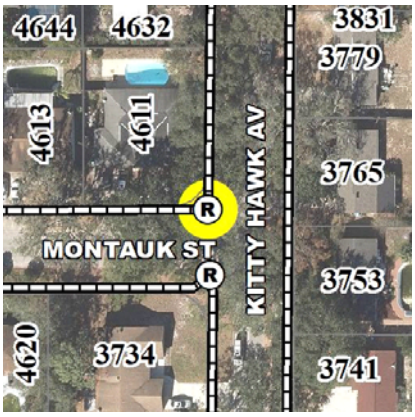

Ramp ID: F021423 Status: Non-Compliant

Comm Dist: 3 Neighborhood: Signal Hill

Street: KITTY HAWK AVE

Intersection:

MONTAUK ST & KITTY HAWK AV

Nearest Address:

4611 MONTAUK ST

Intersection Quadrant: NW Pedestrian Travel Direction: NA

Warning Surface: None

Crosswalk: N Midblock: N Priority Score: 56.5

Ramp ID: F021435 Status: Non-Compliant

Comm Dist: 3 Neighborhood: Signal Hill

Street: HARWICH ST

Intersection:

KITTY HAWK AV & HARWICH ST

Nearest Address:

4632 HARWICH ST

Intersection Quadrant: SW Pedestrian Travel Direction: E

Warning Surface: None

Crosswalk: N Midblock: N Priority Score: 43.5

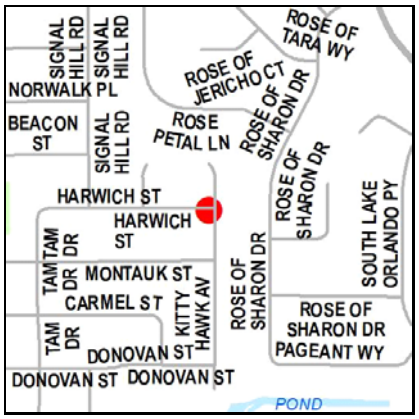

Ramp ID: F021436 Status: Non-Compliant

Comm Dist: 3 Neighborhood: Signal Hill

Street: HARWICH ST

Intersection:

KITTY HAWK AV & HARWICH ST

Nearest Address:

4632 HARWICH ST

Intersection Quadrant: SW Pedestrian Travel Direction: N

Warning Surface: None

Crosswalk: N Midblock: N Priority Score: 43.5

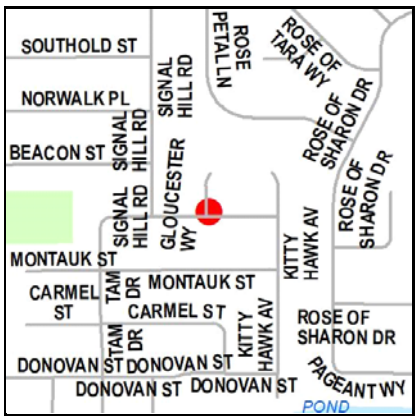

Ramp ID: F021446 Status: Non-Compliant

Comm Dist: 3 Neighborhood: Signal Hill

Street: GLOUCESTER WAY

Intersection:

GLOUCESTER WY & HARWICH ST

Nearest Address:

4659 HARWICH ST

Intersection Quadrant: NE Pedestrian Travel Direction: W

Warning Surface: None

Crosswalk: N Midblock: N Priority Score: 45

Non-Compliant Ramps

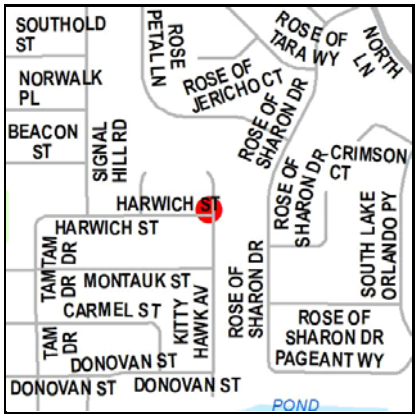

Ramp ID: F021448 Status: Non-Compliant

Comm Dist: 3 Neighborhood: Signal Hill

Street: HARWICH ST

Intersection:

KITTY HAWK AV & HARWICH ST

Nearest Address:

4629 HARWICH ST

Intersection Quadrant: NW Pedestrian Travel Direction: E

Warning Surface: None

Crosswalk: N Midblock: N Priority Score: 43.5

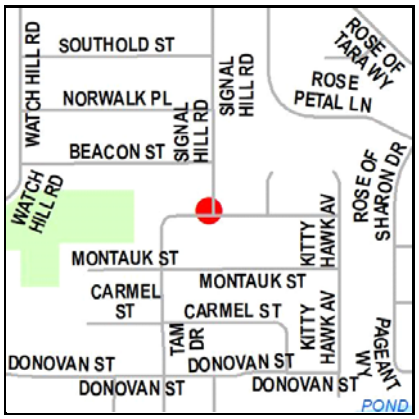

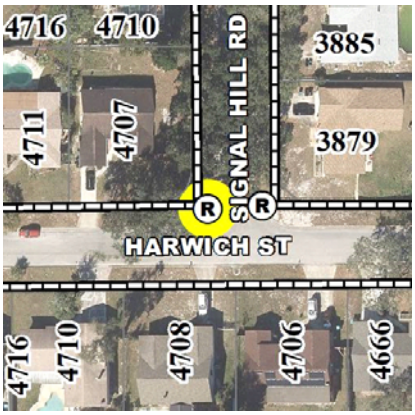

Ramp ID: F021451 Status: Non-Compliant

Comm Dist: 3 Neighborhood: Signal Hill

Street: HARWICH ST

Intersection:

HARWICH ST & SIGNAL HILL RD

Nearest Address:

4707 HARWICH ST

Intersection Quadrant: NW Pedestrian Travel Direction: E

Warning Surface: None

Crosswalk: N Midblock: N Priority Score: 54

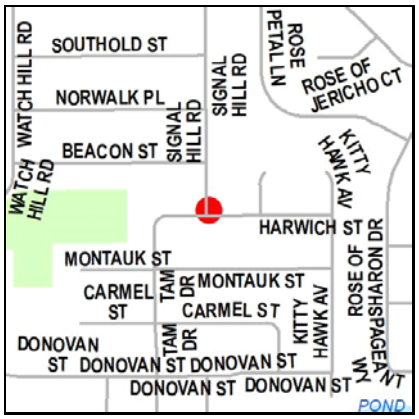

Ramp ID: F021452 Status: Non-Compliant

Comm Dist: 3 Neighborhood: Signal Hill

Street: HARWICH ST

Intersection:

HARWICH ST & SIGNAL HILL RD

Nearest Address:

3879 SIGNAL HILL RD

Intersection Quadrant: NE Pedestrian Travel Direction: W

Warning Surface: None

Crosswalk: N Midblock: N Priority Score: 54

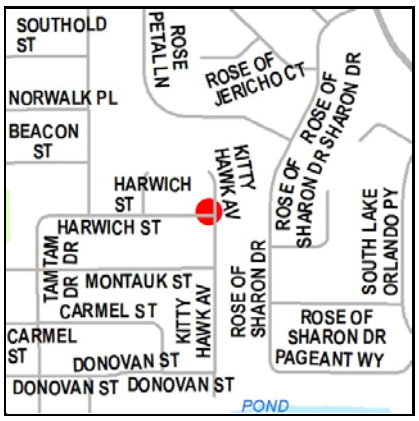

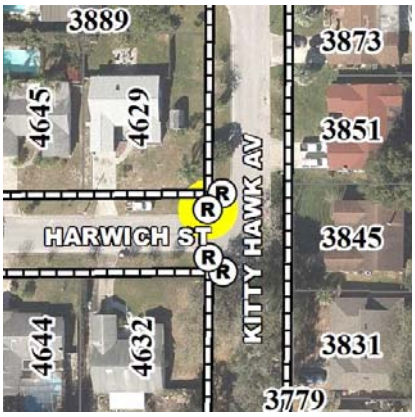

Ramp ID: F021455 Status: Non-Compliant

Comm Dist: 3 Neighborhood: Signal Hill

Street: HARWICH ST

Intersection:

KITTY HAWK AV & HARWICH ST

Nearest Address:

4629 HARWICH ST

Intersection Quadrant: NW Pedestrian Travel Direction: S

Warning Surface: None

Crosswalk: N Midblock: N Priority Score: 43.5

Non-Compliant Ramps

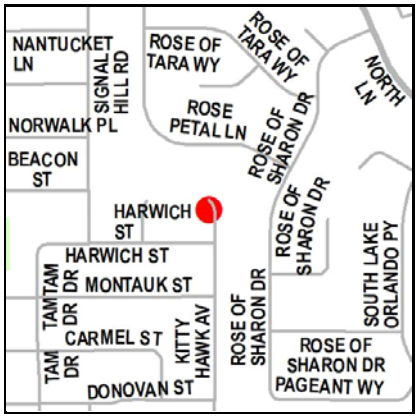

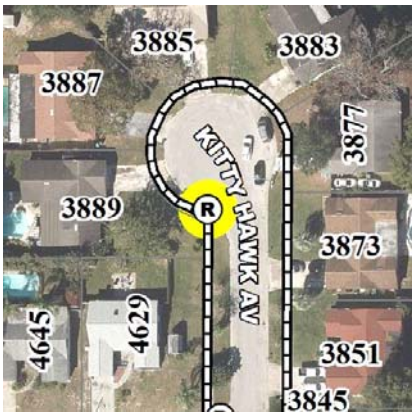

Ramp ID: F021457 Status: Non-Compliant

Comm Dist: 3 Neighborhood: Signal Hill

Street: HARWICH ST

Intersection:

KITTY HAWK AV & HARWICH ST

Nearest Address:

3889 KITTY HAWK AVE

Intersection Quadrant: N Pedestrian Travel Direction: NA

Warning Surface: None

Crosswalk: N Midblock: N Priority Score: 43.5

Ramp ID: F021463 Status: Non-Compliant

Comm Dist: 3 Neighborhood: Signal Hill

Street: NORTH LN

Intersection:

NORTH LN & WATCH HILL RD

Nearest Address:

4396 WATCH HILL RD

Intersection Quadrant: SW Pedestrian Travel Direction: N

Warning Surface: None

Crosswalk: Y Midblock: N Priority Score: 67.5

Ramp ID: F021468 Status: Non-Compliant

Comm Dist: 3 Neighborhood: Signal Hill

Street: BEACON ST

Intersection:

BEACON ST & WATCH HILL RD

Nearest Address:

4866 BEACON ST

Intersection Quadrant: SE Pedestrian Travel Direction: W

Warning Surface: None

Crosswalk: N Midblock: N Priority Score: 56.5

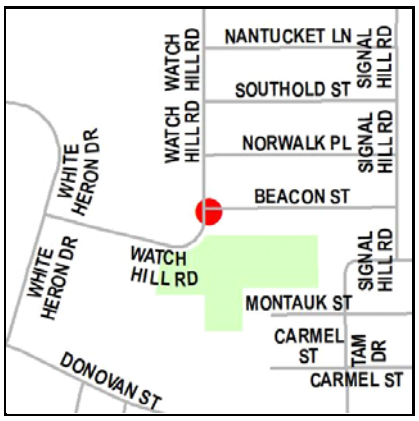

Ramp ID: F021469 Status: Non-Compliant

Comm Dist: 3 Neighborhood: Signal Hill

Street: BEACON ST

Intersection:

BEACON ST & WATCH HILL RD

Nearest Address:

4866 BEACON ST

Intersection Quadrant: SE Pedestrian Travel Direction: N

Warning Surface: None

Crosswalk: N Midblock: N Priority Score: 56.5

Non-Compliant Ramps

Ramp ID: F021470 Status: Non-Compliant

Comm Dist: 3 Neighborhood: Signal Hill

Street: BEACON ST

Intersection:

BEACON ST & SIGNAL HILL RD

Nearest Address:

4710 BEACON ST

Intersection Quadrant: SW Pedestrian Travel Direction: E

Warning Surface: None

Crosswalk: N Midblock: N Priority Score: 48

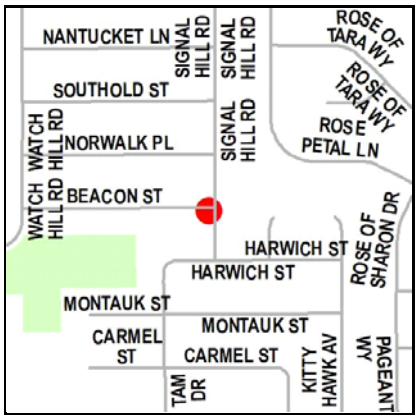

Ramp ID: F021471 Status: Non-Compliant

Comm Dist: 3 Neighborhood: Signal Hill

Street: BEACON ST

Intersection:

BEACON ST & SIGNAL HILL RD

Nearest Address:

4710 BEACON ST

Intersection Quadrant: SW Pedestrian Travel Direction: N

Warning Surface: None

Crosswalk: N Midblock: N Priority Score: 48

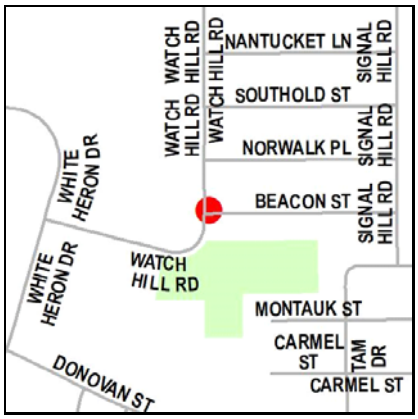

Ramp ID: F021472 Status: Non-Compliant

Comm Dist: 3 Neighborhood: Signal Hill

Street: BEACON ST

Intersection:

BEACON ST & WATCH HILL RD

Nearest Address:

4875 BEACON ST

Intersection Quadrant: NE Pedestrian Travel Direction: S

Warning Surface: None

Crosswalk: N Midblock: N Priority Score: 56.5

Ramp ID: F021477 Status: Non-Compliant

Comm Dist: 3 Neighborhood: Signal Hill

Street: BEACON ST

Intersection:

BEACON ST & SIGNAL HILL RD

Nearest Address:

4713 BEACON ST

Intersection Quadrant: NW Pedestrian Travel Direction: S

Warning Surface: None

Crosswalk: N Midblock: N Priority Score: 48

Non-Compliant Ramps

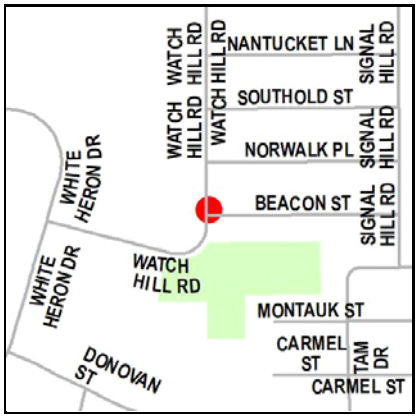

Ramp ID: F021478 Status: Non-Compliant

Comm Dist: 3 Neighborhood: Signal Hill

Street: BEACON ST

Intersection:

BEACON ST & WATCH HILL RD

Nearest Address:

4875 BEACON ST

Intersection Quadrant: NE Pedestrian Travel Direction: W

Warning Surface: None

Crosswalk: N Midblock: N Priority Score: 56.5

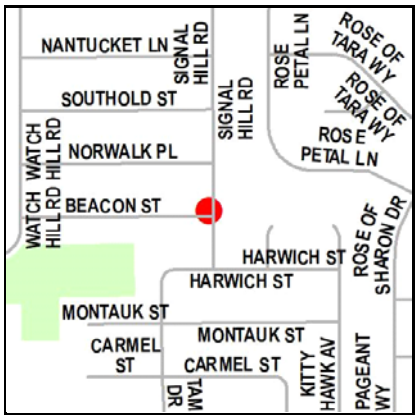

Ramp ID: F021481 Status: Non-Compliant

Comm Dist: 3 Neighborhood: Signal Hill

Street: BEACON ST

Intersection:

BEACON ST & SIGNAL HILL RD

Nearest Address:

4713 BEACON ST

Intersection Quadrant: NW Pedestrian Travel Direction: E

Warning Surface: None

Crosswalk: N Midblock: N Priority Score: 48

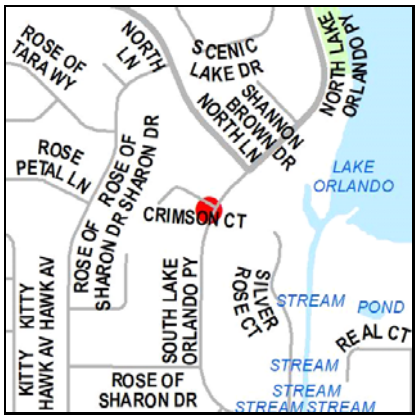

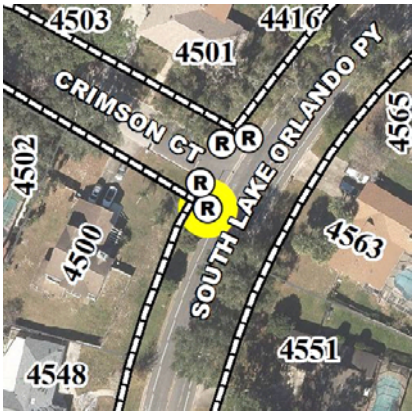

Ramp ID: F021482 Status: Non-Compliant

Comm Dist: 3 Neighborhood: Rosemont

Street: CRIMSON CT

Intersection:

SOUTH LAKE ORLANDO PY & CRIMSON CT

Nearest Address:

4500 CRIMSON CT

Intersection Quadrant: W Pedestrian Travel Direction: SE

Warning Surface: None

Crosswalk: N Midblock: N Priority Score: 54

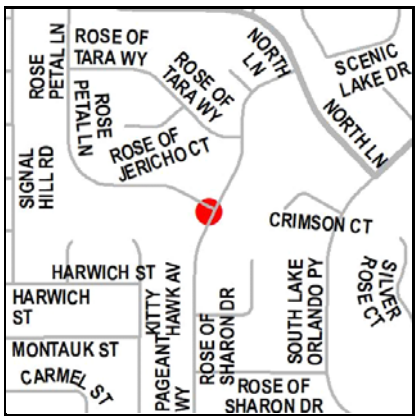

Ramp ID: F021485 Status: Non-Compliant

Comm Dist: 3 Neighborhood: Rosemont

Street: ROSE OF SHARON DR

Intersection:

ROSE PETAL LN & ROSE OF SHARON DR

Nearest Address:

3892 ROSE OF SHARON DR

Intersection Quadrant: W Pedestrian Travel Direction: SE

Warning Surface: None

Crosswalk: N Midblock: N Priority Score: 46.5

Non-Compliant Ramps

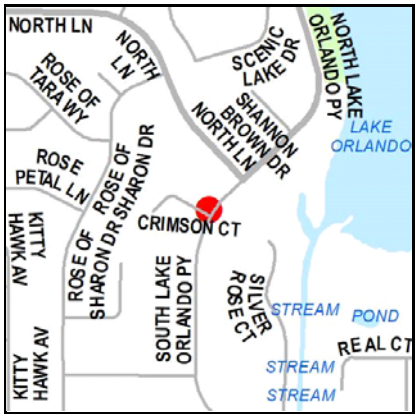

Ramp ID: F021489 Status: Non-Compliant

Comm Dist: 3 Neighborhood: Rosemont

Street: CRIMSON CT

Intersection:

SOUTH LAKE ORLANDO PY & CRIMSON CT

Nearest Address:

4501 CRIMSON CT

Intersection Quadrant: N Pedestrian Travel Direction: SE

Warning Surface: None

Crosswalk: N Midblock: N Priority Score: 54

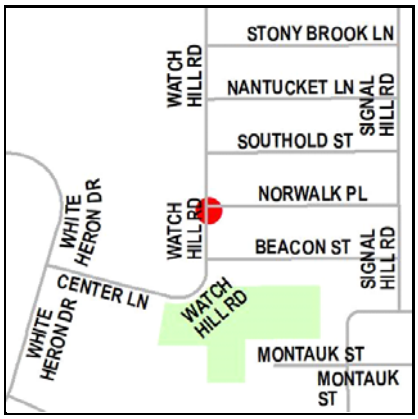

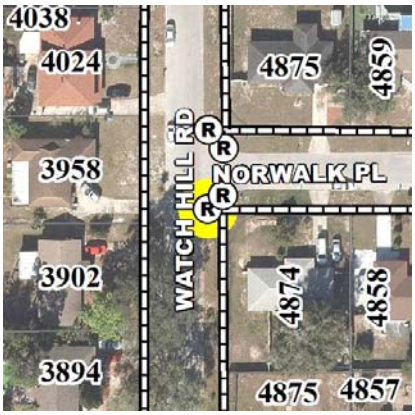

Ramp ID: F021497 Status: Non-Compliant

Comm Dist: 3 Neighborhood: Signal Hill

Street: NORWALK PL

Intersection:

WATCH HILL RD & NORWALK PL

Nearest Address:

4874 NORWALK PL

Intersection Quadrant: SE Pedestrian Travel Direction: W

Warning Surface: None

Crosswalk: N Midblock: N Priority Score: 62.5

Ramp ID: F021498 Status: Non-Compliant

Comm Dist: 3 Neighborhood: Signal Hill

Street: NORWALK PL

Intersection:

WATCH HILL RD & NORWALK PL

Nearest Address:

4874 NORWALK PL

Intersection Quadrant: SE Pedestrian Travel Direction: N

Warning Surface: None

Crosswalk: N Midblock: N Priority Score: 62.5

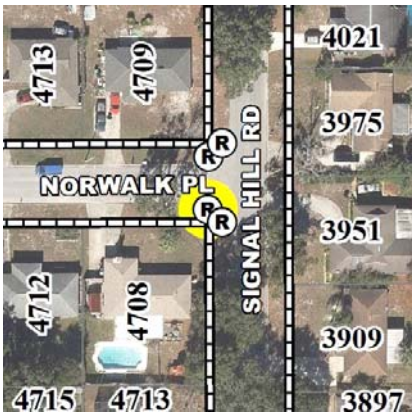

Ramp ID: F021499 Status: Non-Compliant

Comm Dist: 3 Neighborhood: Signal Hill

Street: NORWALK PL

Intersection:

SIGNAL HILL RD & NORWALK PL

Nearest Address:

4708 NORWALK PL

Intersection Quadrant: SW Pedestrian Travel Direction: N

Warning Surface: None

Crosswalk: N Midblock: N Priority Score: 54

Non-Compliant Ramps

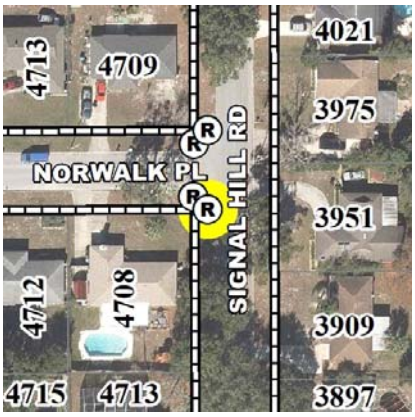

Ramp ID: F021500 Status: Non-Compliant

Comm Dist: 3 Neighborhood: Signal Hill

Street: NORWALK PL

Intersection:

SIGNAL HILL RD & NORWALK PL

Nearest Address:

4708 NORWALK PL

Intersection Quadrant: SW Pedestrian Travel Direction: E

Warning Surface: None

Crosswalk: N Midblock: N Priority Score: 54

Ramp ID: F021502 Status: Non-Compliant

Comm Dist: 3 Neighborhood: Signal Hill

Street: NORWALK PL

Intersection:

WATCH HILL RD & NORWALK PL

Nearest Address:

4875 NORWALK PL

Intersection Quadrant: NE Pedestrian Travel Direction: S

Warning Surface: None

Crosswalk: N Midblock: N Priority Score: 62.5

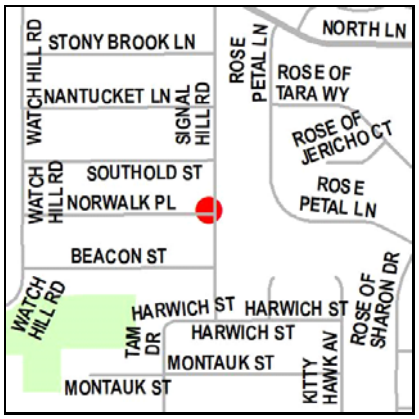

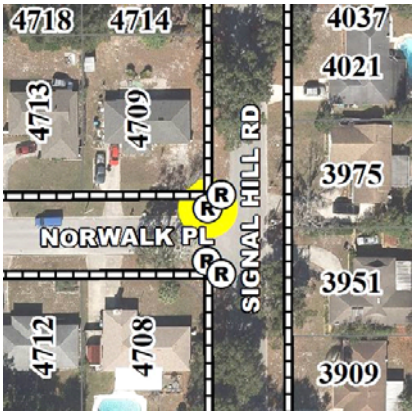

Ramp ID: F021505 Status: Non-Compliant

Comm Dist: 3 Neighborhood: Signal Hill

Street: NORWALK PL

Intersection:

SIGNAL HILL RD & NORWALK PL

Nearest Address:

4709 NORWALK PL

Intersection Quadrant: NW Pedestrian Travel Direction: S

Warning Surface: None

Crosswalk: N Midblock: N Priority Score: 54

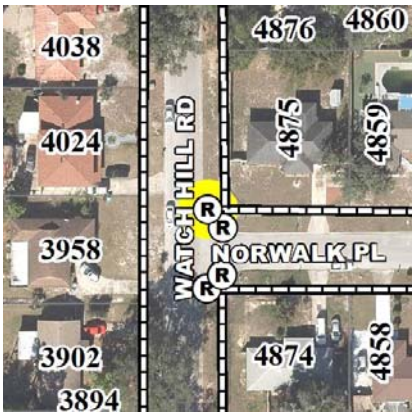

Ramp ID: F021507 Status: Non-Compliant

Comm Dist: 3 Neighborhood: Signal Hill

Street: NORWALK PL

Intersection:

WATCH HILL RD & NORWALK PL

Nearest Address:

4875 NORWALK PL

Intersection Quadrant: NE Pedestrian Travel Direction: W

Warning Surface: None

Crosswalk: N Midblock: N Priority Score: 62.5

Non-Compliant Ramps

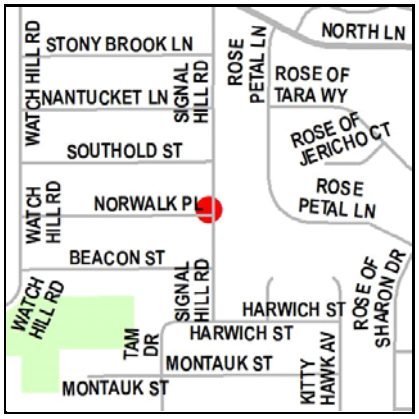

Ramp ID: F021509 Status: Non-Compliant

Comm Dist: 3 Neighborhood: Signal Hill

Street: NORWALK PL

Intersection:

SIGNAL HILL RD & NORWALK PL

Nearest Address:

4709 NORWALK PL

Intersection Quadrant: NW Pedestrian Travel Direction: E

Warning Surface: None

Crosswalk: N Midblock: N Priority Score: 54

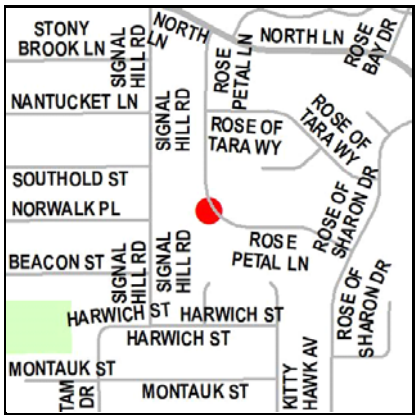

Ramp ID: F021511 Status: Non-Compliant

Comm Dist: 3 Neighborhood: Rosemont

Street: ROSE PETAL LN

Intersection:

ROSE PETAL LN & UNNAMED CUL DE SAC

Nearest Address:

3974 ROSE PETAL LN

Intersection Quadrant: NA Pedestrian Travel Direction: NA

Warning Surface: None

Crosswalk: N Midblock: N Priority Score: 51

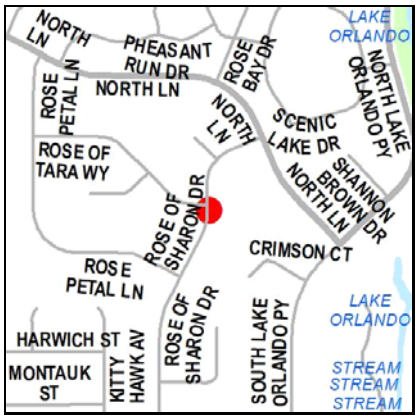

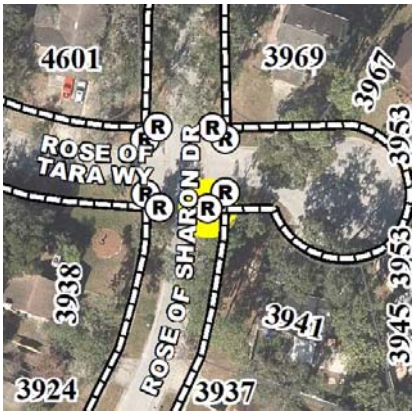

Ramp ID: F021519 Status: Non-Compliant

Comm Dist: 3 Neighborhood: Rosemont

Street: ROSE OF SHARON DR

Intersection:

ROSE OF SHARON DR & ROSE OF TARA WY

Nearest Address:

3941 ROSE OF SHARON DR

Intersection Quadrant: SE Pedestrian Travel Direction: W

Warning Surface: None

Crosswalk: N Midblock: N Priority Score: 42

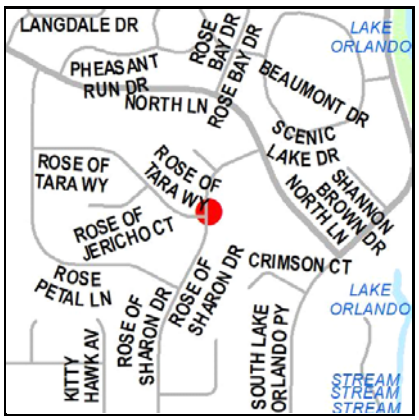

Ramp ID: F021524 Status: Non-Compliant

Comm Dist: 3 Neighborhood: Rosemont

Street: ROSE OF SHARON DR

Intersection:

ROSE OF SHARON DR & ROSE OF TARA WY

Nearest Address:

3969 ROSE OF TARA WAY

Intersection Quadrant: NE Pedestrian Travel Direction: W

Warning Surface: None

Crosswalk: N Midblock: N Priority Score: 42

Non-Compliant Ramps

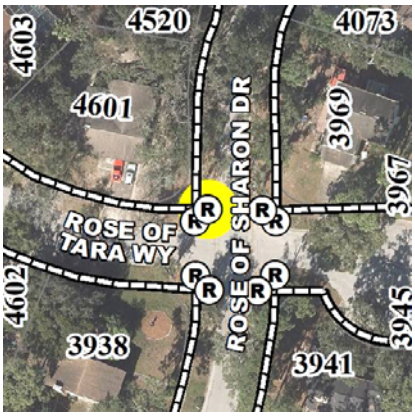

Ramp ID: F021526 Status: Non-Compliant

Comm Dist: 3 Neighborhood: Rosemont

Street: ROSE OF SHARON DR

Intersection:

ROSE OF SHARON DR & ROSE OF TARA WY

Nearest Address:

4601 ROSE OF TARA WAY

Intersection Quadrant: NW Pedestrian Travel Direction: E

Warning Surface: None

Crosswalk: N Midblock: N Priority Score: 48

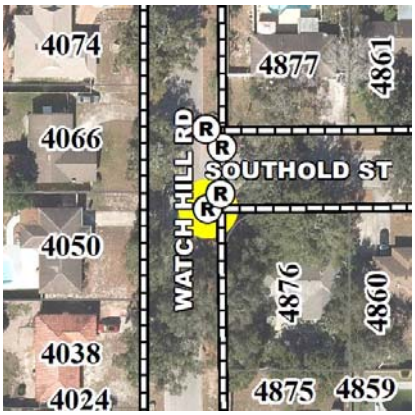

Ramp ID: F021527 Status: Non-Compliant

Comm Dist: 3 Neighborhood: Signal Hill

Street: SOUTHOLD ST

Intersection:

WATCH HILL RD & SOUTHOLD ST

Nearest Address:

4876 SOUTHOLD ST

Intersection Quadrant: SE Pedestrian Travel Direction: W

Warning Surface: None

Crosswalk: N Midblock: N Priority Score: 53.5

Ramp ID: F021528 Status: Non-Compliant

Comm Dist: 3 Neighborhood: Signal Hill

Street: SOUTHOLD ST

Intersection:

WATCH HILL RD & SOUTHOLD ST

Nearest Address:

4876 SOUTHOLD ST

Intersection Quadrant: SE Pedestrian Travel Direction: N

Warning Surface: None

Crosswalk: N Midblock: N Priority Score: 53.5

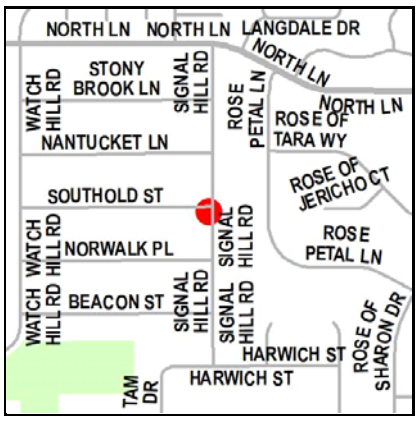

Ramp ID: F021531 Status: Non-Compliant

Comm Dist: 3 Neighborhood: Signal Hill

Street: SIGNAL HILL RD

Intersection:

SIGNAL HILL RD & SOUTHOLD ST

Nearest Address:

4714 SOUTHOLD ST

Intersection Quadrant: SW Pedestrian Travel Direction: E

Warning Surface: None

Crosswalk: N Midblock: N Priority Score: 52.5

Non-Compliant Ramps

Ramp ID: F021532 Status: Non-Compliant

Comm Dist: 3 Neighborhood: Signal Hill

Street: SIGNAL HILL RD

Intersection:

SIGNAL HILL RD & SOUTHOLD ST

Nearest Address:

4714 SOUTHOLD ST

Intersection Quadrant: SW Pedestrian Travel Direction: N

Warning Surface: None

Crosswalk: N Midblock: N Priority Score: 52.5

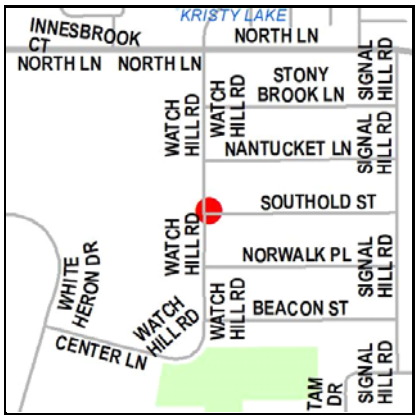

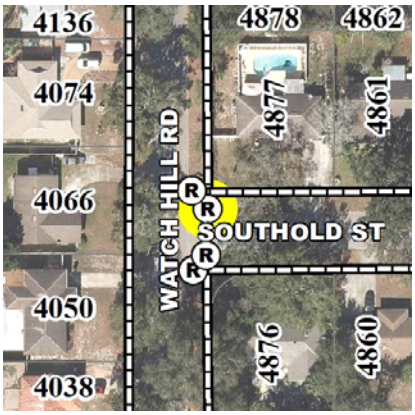

Ramp ID: F021535 Status: Non-Compliant

Comm Dist: 3 Neighborhood: Signal Hill

Street: SOUTHOLD ST

Intersection:

WATCH HILL RD & SOUTHOLD ST

Nearest Address:

4877 SOUTHOLD ST

Intersection Quadrant: NE Pedestrian Travel Direction: S

Warning Surface: None

Crosswalk: N Midblock: N Priority Score: 53.5

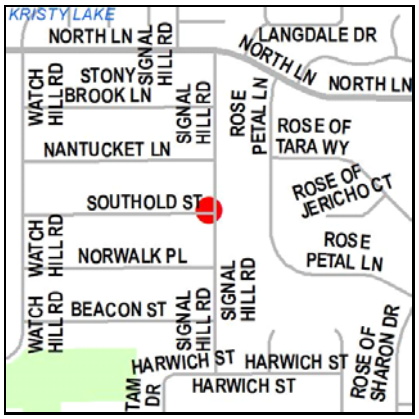

Ramp ID: F021538 Status: Non-Compliant

Comm Dist: 3 Neighborhood: Signal Hill

Street: SIGNAL HILL RD

Intersection:

SIGNAL HILL RD & SOUTHOLD ST

Nearest Address:

4713 SOUTHOLD ST

Intersection Quadrant: NW Pedestrian Travel Direction: S

Warning Surface: None

Crosswalk: N Midblock: N Priority Score: 52.5

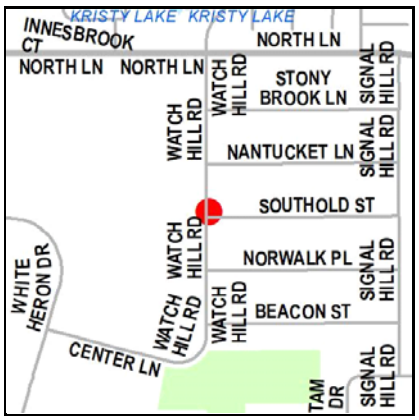

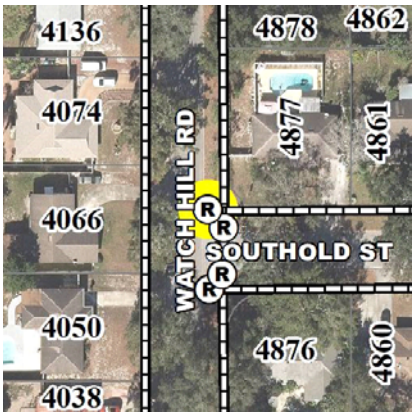

Ramp ID: F021540 Status: Non-Compliant

Comm Dist: 3 Neighborhood: Signal Hill

Street: SOUTHOLD ST

Intersection:

WATCH HILL RD & SOUTHOLD ST

Nearest Address:

4877 SOUTHOLD ST

Intersection Quadrant: NE Pedestrian Travel Direction: W

Warning Surface: None

Crosswalk: N Midblock: N Priority Score: 53.5

Non-Compliant Ramps

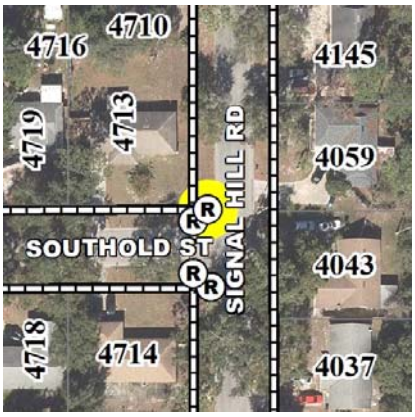

Ramp ID: F021543 Status: Non-Compliant

Comm Dist: 3 Neighborhood: Signal Hill

Street: SIGNAL HILL RD

Intersection:

SIGNAL HILL RD & SOUTHOLD ST

Nearest Address:

4713 SOUTHOLD ST

Intersection Quadrant: NW Pedestrian Travel Direction: E

Warning Surface: None

Crosswalk: N Midblock: N Priority Score: 52.5

Ramp ID: F021553 Status: Non-Compliant

Comm Dist: 3 Neighborhood: Signal Hill

Street: NANTUCKET LN

Intersection:

NANTUCKET LN & SIGNAL HILL RD

Nearest Address:

4710 NANTUCKET LN

Intersection Quadrant: SW Pedestrian Travel Direction: E

Warning Surface: None

Crosswalk: N Midblock: N Priority Score: 56.5

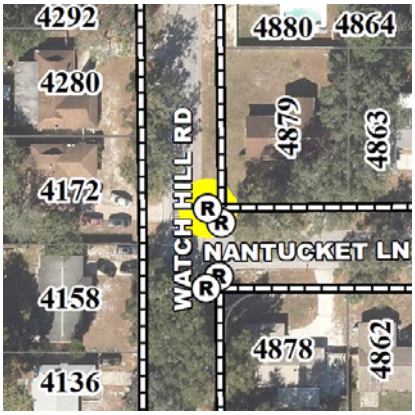

Ramp ID: F021563 Status: Non-Compliant

Comm Dist: 3 Neighborhood: Signal Hill

Street: NANTUCKET LN

Intersection:

NANTUCKET LN & WATCH HILL RD

Nearest Address:

4879 NANTUCKET LN

Intersection Quadrant: NE Pedestrian Travel Direction: W

Warning Surface: None

Crosswalk: N Midblock: N Priority Score: 58.5

Ramp ID: F021566 Status: Non-Compliant

Comm Dist: 3 Neighborhood: Signal Hill

Street: STONY BROOK LN

Intersection:

WATCH HILL RD & STONY BROOK LN

Nearest Address:

4880 STONY BROOK LN

Intersection Quadrant: SE Pedestrian Travel Direction: W

Warning Surface: None

Crosswalk: N Midblock: N Priority Score: 58.5

Non-Compliant Ramps

Ramp ID: F021568 Status: Non-Compliant

Comm Dist: 3 Neighborhood: Signal Hill

Street: SIGNAL HILL RD

Intersection:

SIGNAL HILL RD & STONY BROOK LN

Nearest Address:

4708 STONY BROOK LN

Intersection Quadrant: SW Pedestrian Travel Direction: N

Warning Surface: None

Crosswalk: N Midblock: N Priority Score: 56.5

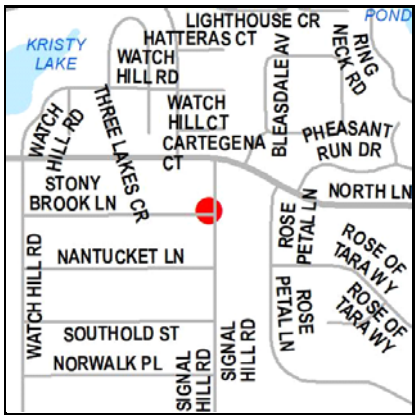

Ramp ID: F021571 Status: Non-Compliant

Comm Dist: 3 Neighborhood: Signal Hill

Street: SIGNAL HILL RD

Intersection:

SIGNAL HILL RD & STONY BROOK LN

Nearest Address:

4705 STONY BROOK LN

Intersection Quadrant: NW Pedestrian Travel Direction: S

Warning Surface: None

Crosswalk: N Midblock: N Priority Score: 53.5

Ramp ID: F021573 Status: Non-Compliant

Comm Dist: 3 Neighborhood: Signal Hill

Street: STONY BROOK LN

Intersection:

WATCH HILL RD & STONY BROOK LN

Nearest Address:

4881 STONY BROOK LN

Intersection Quadrant: NE Pedestrian Travel Direction: W

Warning Surface: None

Crosswalk: N Midblock: N Priority Score: 58.5

Ramp ID: F021579 Status: Non-Compliant

Comm Dist: 3 Neighborhood: Rosemont

Street: NORTH LN

Intersection:

NORTH LN & ROSE BAY DR

Nearest Address:

OPPOSITE 4548 NORTH LN

Intersection Quadrant: N Pedestrian Travel Direction: SW

Warning Surface: None

Crosswalk: N Midblock: N Priority Score: 58

Non-Compliant Ramps

Ramp ID: F021595 Status: Non-Compliant

Comm Dist: 3 Neighborhood: Rosemont

Street: LAKE BREEZE DR

Intersection:

LAKE BREEZE DR & NORTH LAKE ORLANDO PY

Nearest Address:

3805 N LAKE ORLANDO PKWY

Intersection Quadrant: E Pedestrian Travel Direction: NA

Warning Surface: None

Crosswalk: N Midblock: N Priority Score: 46

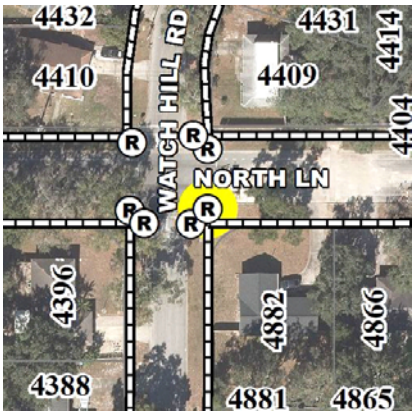

Ramp ID: F021600 Status: Non-Compliant

Comm Dist: 3 Neighborhood: Signal Hill

Street: NORTH LN

Intersection:

NORTH LN & WATCH HILL RD

Nearest Address:

4882 NORTH LN

Intersection Quadrant: SE Pedestrian Travel Direction: N

Warning Surface: None

Crosswalk: N Midblock: N Priority Score: 67.5

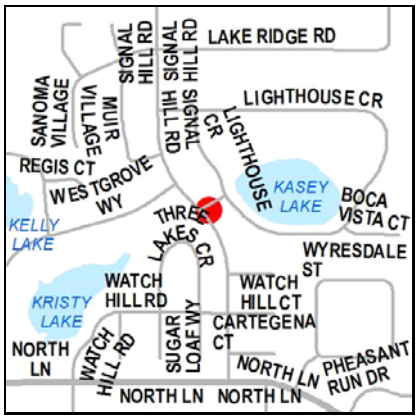

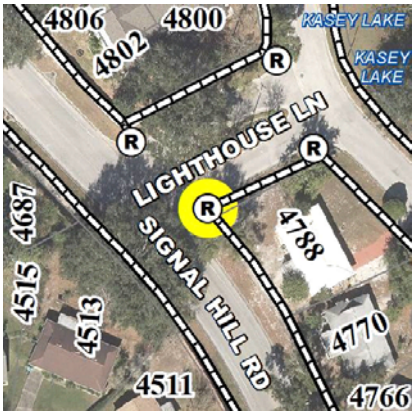

Ramp ID: F021681 Status: Non-Compliant

Comm Dist: 3 Neighborhood: Signal Hill

Street: LIGHTHOUSE LN

Intersection:

SIGNAL HILL RD & LIGHTHOUSE LN

Nearest Address:

4788 LIGHTHOUSE CIR

Intersection Quadrant: E Pedestrian Travel Direction: NA

Warning Surface: None

Crosswalk: N Midblock: N Priority Score: 57

Ramp ID: F021689 Status: Non-Compliant

Comm Dist: 3 Neighborhood: Signal Hill

Street: BOCA VISTA CT

Intersection:

BOCA VISTA CT & LIGHTHOUSE CR

Nearest Address:

4668 LIGHTHOUSE CIR

Intersection Quadrant: S Pedestrian Travel Direction: NA

Warning Surface: None

Crosswalk: N Midblock: N Priority Score: 56

Non-Compliant Ramps

Ramp ID: F021690 Status: Non-Compliant

Comm Dist: 3 Neighborhood: Signal Hill

Street: BOCA VISTA CT

Intersection:

BOCA VISTA CT & LIGHTHOUSE CR

Nearest Address:

4659 BOCA VISTA CT

Intersection Quadrant: E Pedestrian Travel Direction: NA

Warning Surface: None

Crosswalk: N Midblock: N Priority Score: 56.5

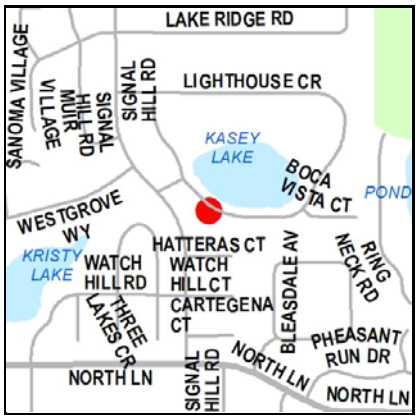

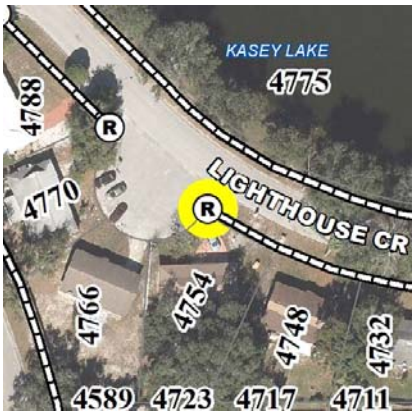

Ramp ID: F021691 Status: Non-Compliant

Comm Dist: 3 Neighborhood: Signal Hill

Street: LIGHTHOUSE CIR

Intersection:

LIGHTHOUSE CR & UNNAMED CUL DE SAC

Nearest Address:

4754 LIGHTHOUSE CIR

Intersection Quadrant: NA Pedestrian Travel Direction: NA

Warning Surface: None

Crosswalk: N Midblock: N Priority Score: 56

Ramp ID: F021697 Status: Non-Compliant

Comm Dist: 3 Neighborhood: Signal Hill

Street: LIGHTHOUSE CIR

Intersection:

LIGHTHOUSE CR & UNNAMED CUL DE SAC

Nearest Address:

4770 LIGHTHOUSE CIR

Intersection Quadrant: NA Pedestrian Travel Direction: NA

Warning Surface: None

Crosswalk: N Midblock: N Priority Score: 53

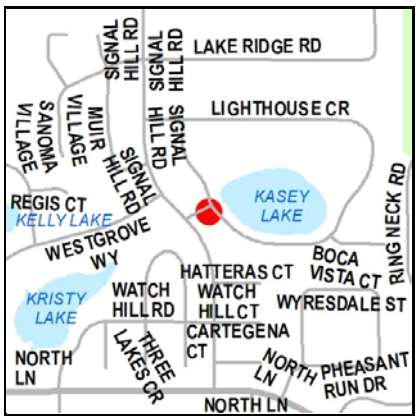

Ramp ID: F021701 Status: Non-Compliant

Comm Dist: 3 Neighborhood: Signal Hill

Street: LIGHTHOUSE CIR

Intersection:

LIGHTHOUSE CR & LIGHTHOUSE LN

Nearest Address:

4788 LIGHTHOUSE CIR

Intersection Quadrant: SE Pedestrian Travel Direction: NA

Warning Surface: None

Crosswalk: N Midblock: N Priority Score: 53

Non-Compliant Ramps

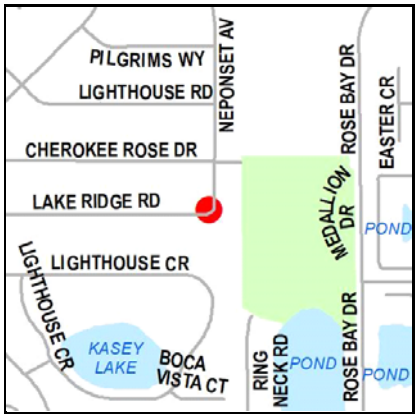

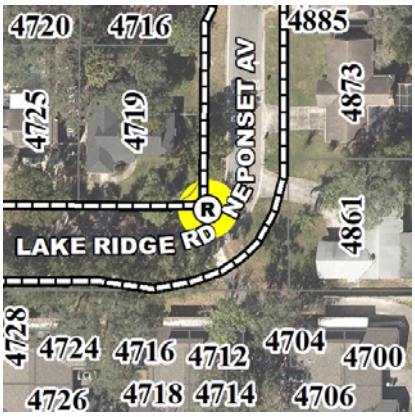

Ramp ID: F021784 Status: Non-Compliant

Comm Dist: 3 Neighborhood: Signal Hill

Street: LAKE RIDGE RD

Intersection:

NEPONSET AV & LAKE RIDGE RD

Nearest Address:

4719 LAKE RIDGE RD

Intersection Quadrant: NW Pedestrian Travel Direction: NA

Warning Surface: None

Crosswalk: N Midblock: N Priority Score: 58.5

Ramp ID: F021808 Status: Non-Compliant

Comm Dist: 3 Neighborhood: Rosemont North

Street: CHEROKEE ROSE DR

Intersection:

CHEROKEE ROSE DR & SIGNAL HILL RD

Nearest Address:

4949 SIGNAL HILL RD

Intersection Quadrant: NE Pedestrian Travel Direction: S

Warning Surface: None

Crosswalk: N Midblock: N Priority Score: 47.5

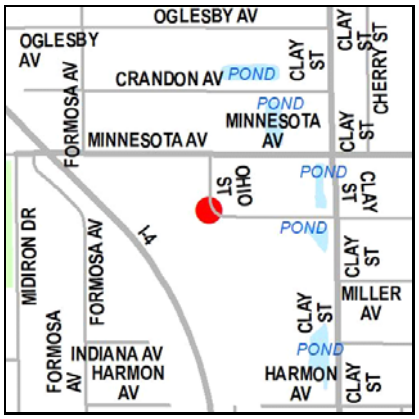

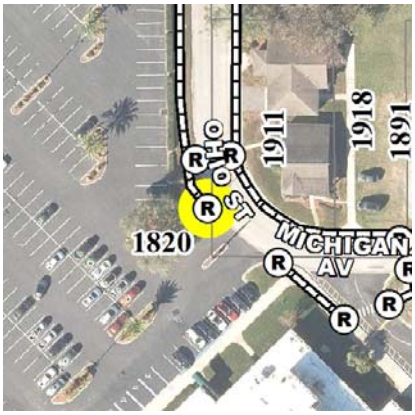

Ramp ID: F022132 Status: Non-Compliant

Comm Dist: 3 Neighborhood: North Orange

Street: OHIO ST

Intersection:

MICHIGAN AV & OHIO ST

Nearest Address:

1820 MICHIGAN AVE

Intersection Quadrant: NW Pedestrian Travel Direction: NA

Warning Surface: None

Crosswalk: N Midblock: N Priority Score: 67

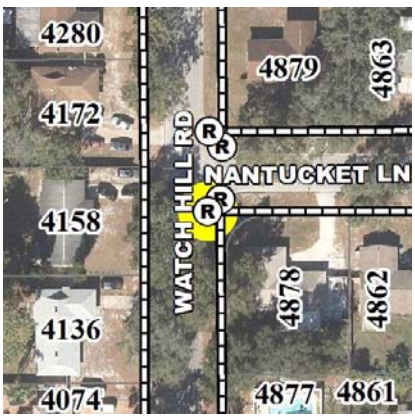

Ramp ID: F022510 Status: Non-Compliant

Comm Dist: 3 Neighborhood: Signal Hill

Street: WATCH HILL RD

Intersection:

NANTUCKET LN & WATCH HILL RD

Nearest Address:

4878 NANTUCKET LN

Intersection Quadrant: SE Pedestrian Travel Direction: W

Warning Surface: None

Crosswalk: N Midblock: N Priority Score: 58.5

Non-Compliant Ramps

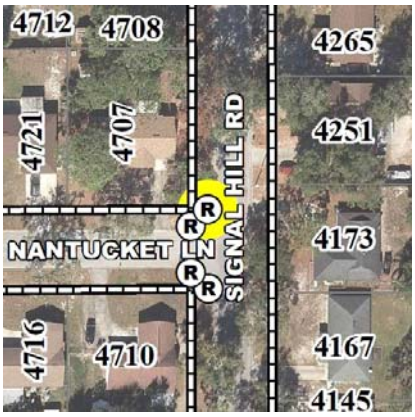

Ramp ID: F022511 Status: Non-Compliant

Comm Dist: 3 Neighborhood: Signal Hill

Street: NANTUCKET LN

Intersection:

NANTUCKET LN & SIGNAL HILL RD

Nearest Address:

4707 NANTUCKET LN

Intersection Quadrant: NW Pedestrian Travel Direction: E

Warning Surface: None

Crosswalk: N Midblock: N Priority Score: 56.5

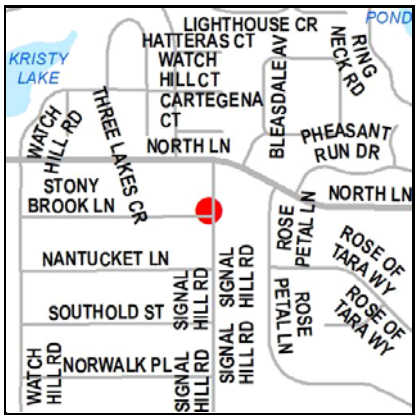

Ramp ID: F022512 Status: Non-Compliant

Comm Dist: 3 Neighborhood: Signal Hill

Street: SIGNAL HILL RD

Intersection:

SIGNAL HILL RD & STONY BROOK LN

Nearest Address:

4705 STONY BROOK LN

Intersection Quadrant: NW Pedestrian Travel Direction: E

Warning Surface: None

Crosswalk: N Midblock: N Priority Score: 53.5

Ramp ID: F022513 Status: Non-Compliant

Comm Dist: 3 Neighborhood: Signal Hill

Street: SIGNAL HILL RD

Intersection:

SIGNAL HILL RD & STONY BROOK LN

Nearest Address:

4708 STONY BROOK LN

Intersection Quadrant: SW Pedestrian Travel Direction: E

Warning Surface: None

Crosswalk: N Midblock: N Priority Score: 56.5

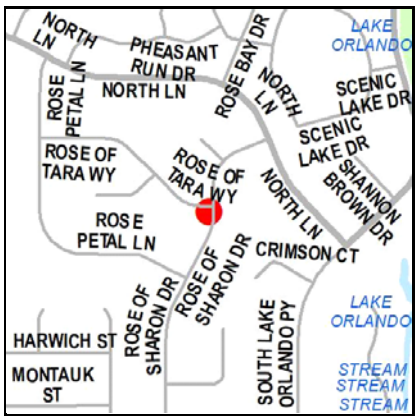

Ramp ID: F022614 Status: Non-Compliant

Comm Dist: 3 Neighborhood: Rosemont

Street: ROSE OF SHARON DR

Intersection:

ROSE OF SHARON DR & ROSE OF TARA WY

Nearest Address:

3938 ROSE OF SHARON DR

Intersection Quadrant: SW Pedestrian Travel Direction: E

Warning Surface: None

Crosswalk: N Midblock: N Priority Score: 48

Non-Compliant Ramps

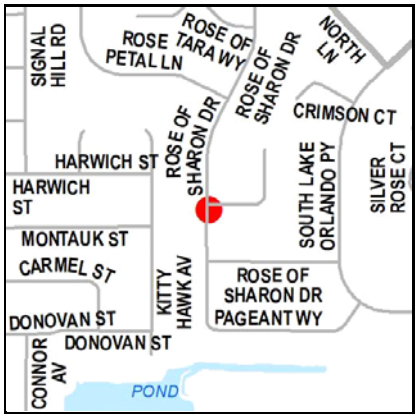

Ramp ID: F022626 Status: Non-Compliant

Comm Dist: 3 Neighborhood: Rosemont

Street: RAMBLING ROSE CT

Intersection:

RAMBLING ROSE CT & ROSE OF SHARON DR

Nearest Address:

3759 RAMBLING ROSE CT

Intersection Quadrant: SE Pedestrian Travel Direction: W

Warning Surface: None

Crosswalk: N Midblock: N Priority Score: 40.5

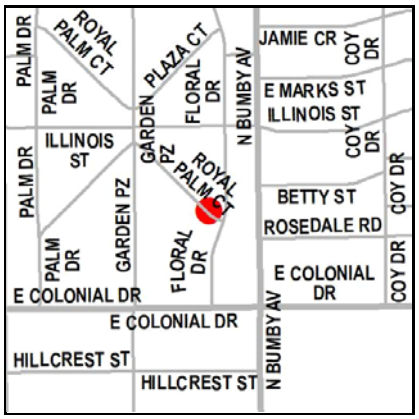

Ramp ID: F022647 Status: Non-Compliant

Comm Dist: 4 Neighborhood: Colonialtown North

Street: ROYAL PALM CT

Intersection:

FLORAL DR & ROYAL PALM CT

Nearest Address:

741 ROYAL PALM CT

Intersection Quadrant: NW Pedestrian Travel Direction: NA

Warning Surface: None

Crosswalk: N Midblock: N Priority Score: 63.5

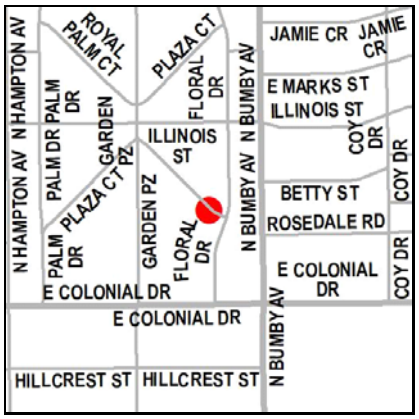

Ramp ID: F022648 Status: Non-Compliant

Comm Dist: 4 Neighborhood: Colonialtown North

Street: ROYAL PALM CT

Intersection:

FLORAL DR & ROYAL PALM CT

Nearest Address:

734 ROYAL PALM CT

Intersection Quadrant: W Pedestrian Travel Direction: NA

Warning Surface: None

Crosswalk: N Midblock: N Priority Score: 63.5

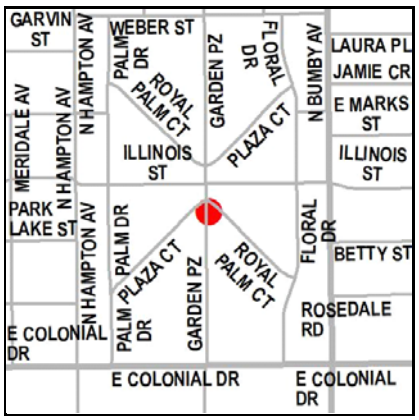

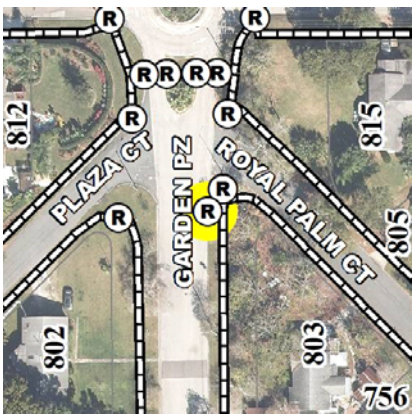

Ramp ID: F022667 Status: Non-Compliant

Comm Dist: 4 Neighborhood: Colonialtown North

Street: GARDEN PLZ

Intersection:

GARDEN PZ & PLAZA CT & ROYAL PALM CT

Nearest Address:

803 GARDEN PLZ

Intersection Quadrant: SE Pedestrian Travel Direction: W

Warning Surface: None

Crosswalk: N Midblock: N Priority Score: 56.5

Non-Compliant Ramps

Ramp ID: F022754 Status: Non-Compliant

Comm Dist: 3 Neighborhood: Orwin Manor

Street: WILKINSON ST

Intersection:

MIDDLESEX RD & WILKINSON ST

Nearest Address:

3202 MIDDLESEX RD

Intersection Quadrant: NE Pedestrian Travel Direction: E

Warning Surface: None

Crosswalk: N Midblock: N Priority Score: 37.5

Ramp ID: F022756 Status: Non-Compliant

Comm Dist: 3 Neighborhood: Orwin Manor

Street: NOTTINGHAM ST

Intersection:

SHERWOOD RD & NOTTINGHAM ST

Nearest Address:

1300 NOTTINGHAM ST

Intersection Quadrant: SE Pedestrian Travel Direction: N

Warning Surface: None

Crosswalk: N Midblock: N Priority Score: 48

Ramp ID: F022763 Status: Non-Compliant

Comm Dist: 3 Neighborhood: College Park

Street: E NEW HAMPSHIRE ST

Intersection:

E NEW HAMPSHIRE ST & NORTH SHORE TR

Nearest Address:

1747 NORTH SHORE TER

Intersection Quadrant: SE Pedestrian Travel Direction: N

Warning Surface: None

Crosswalk: N Midblock: N Priority Score: 46

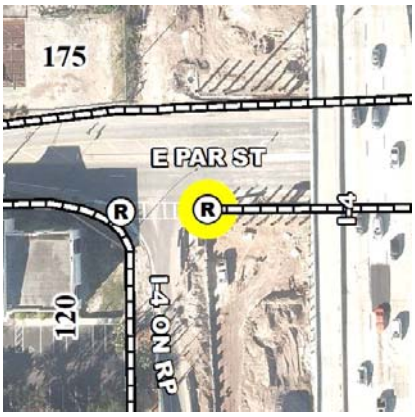

Ramp ID: F022800 Status: Non-Compliant

Comm Dist: 3 Neighborhood: College Park

Street: E PAR ST

Intersection:

E PAR ST & CORNELL AV

Nearest Address:

130 E PAR ST

Intersection Quadrant: SE Pedestrian Travel Direction: NA

Warning Surface: None

Crosswalk: Y Midblock: N Priority Score: 71

Non-Compliant Ramps

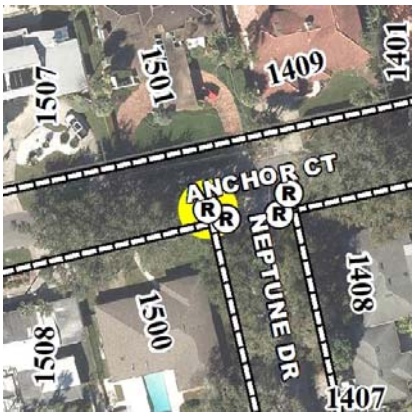

Ramp ID: F022833 Status: Non-Compliant

Comm Dist: 3 Neighborhood: Palomar

Street: ANCHOR CT

Intersection:

ANCHOR CT & NEPTUNE DR

Nearest Address:

1500 ANCHOR CT

Intersection Quadrant: S Pedestrian Travel Direction: NW

Warning Surface: None

Crosswalk: N Midblock: N Priority Score: 42.5

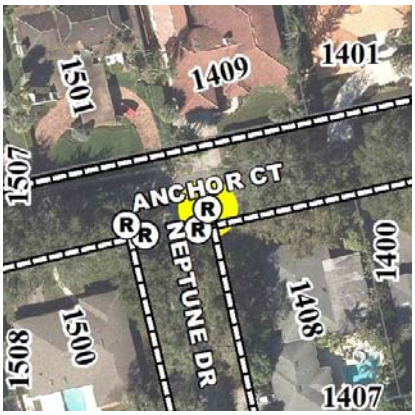

Ramp ID: F022834 Status: Non-Compliant

Comm Dist: 3 Neighborhood: Palomar

Street: ANCHOR CT

Intersection:

ANCHOR CT & NEPTUNE DR

Nearest Address:

1408 ANCHOR CT

Intersection Quadrant: E Pedestrian Travel Direction: NW

Warning Surface: None

Crosswalk: N Midblock: N Priority Score: 42.5

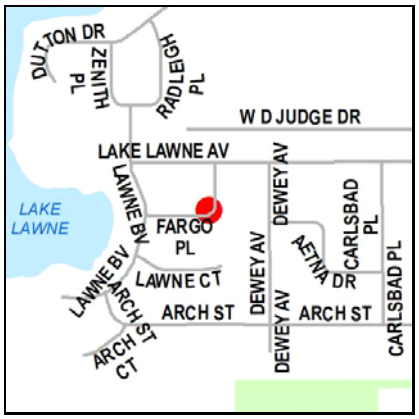

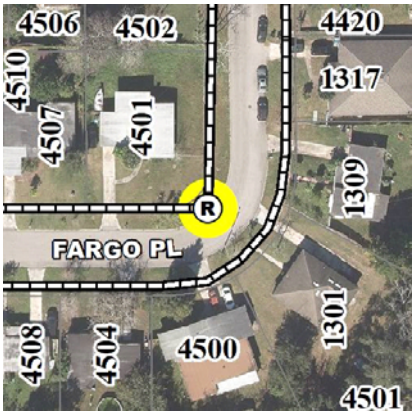

Ramp ID: F022850 Status: Non-Compliant

Comm Dist: 5 Neighborhood: Mercy Drive

Street: FARGO PL

Intersection:

MID BLOCK FARGO PL

Nearest Address:

4501 FARGO PL

Intersection Quadrant: NA Pedestrian Travel Direction: NA

Warning Surface: None

Crosswalk: N Midblock: Y Priority Score: 54.5

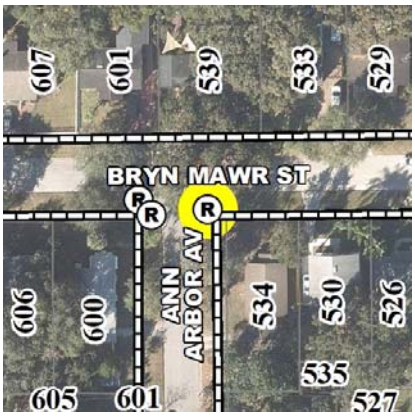

Ramp ID: F022863 Status: Non-Compliant

Comm Dist: 3 Neighborhood: College Park

Street: ANN ARBOR AVE

Intersection:

ANN ARBOR AV & BRYN MAWR ST

Nearest Address:

534 BRYN MAWR ST

Intersection Quadrant: SE Pedestrian Travel Direction: W

Warning Surface: None

Crosswalk: N Midblock: N Priority Score: 60.5

Non-Compliant Ramps

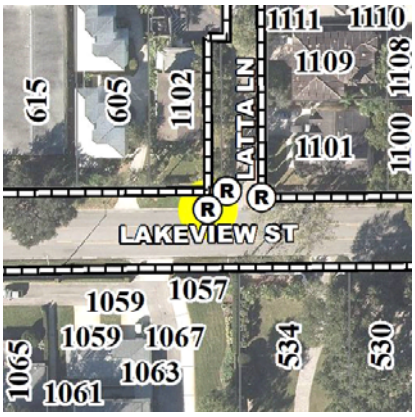

Ramp ID: F022925 Status: Non-Compliant

Comm Dist: 3 Neighborhood: College Park

Street: LAKEVIEW ST

Intersection:

LATTA LN & LAKEVIEW ST

Nearest Address:

1102 LATTA LN

Intersection Quadrant: NW Pedestrian Travel Direction: S

Warning Surface: None

Crosswalk: N Midblock: N Priority Score: 65

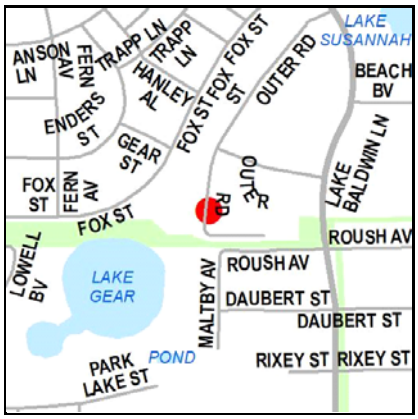

Ramp ID: F023025 Status: Non-Compliant

Comm Dist: 3 Neighborhood: Baldwin Park

Street: OUTER RD

Intersection:

MID BLOCK OUTER RD

Nearest Address:

863 OUTER RD

Intersection Quadrant: NA Pedestrian Travel Direction: NA

Warning Surface: None

Crosswalk: N Midblock: Y Priority Score: 40.5

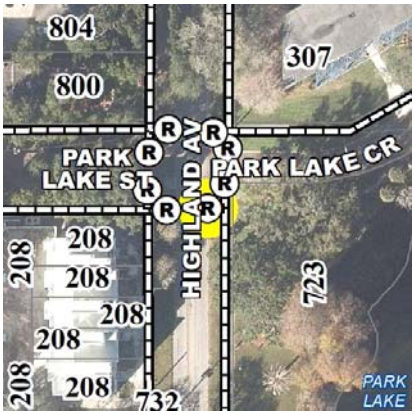

Ramp ID: F023081 Status: Non-Compliant

Comm Dist: 3 Neighborhood: Park Lake/Highland

Street: HIGHLAND AVE

Intersection:

PARK LAKE CR & HIGHLAND AV & PARK LAKE ST

Nearest Address:

723 HIGHLAND AVE

Intersection Quadrant: SE Pedestrian Travel Direction: W

Warning Surface: None

Crosswalk: N Midblock: N Priority Score: 81

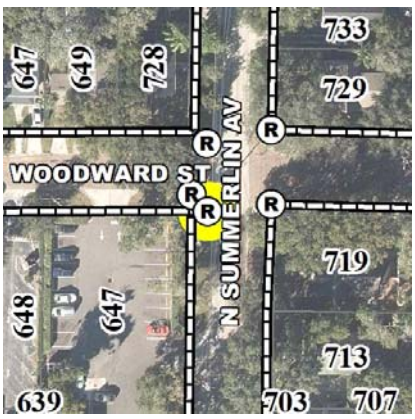

Ramp ID: F023093 Status: Non-Compliant

Comm Dist: 3 Neighborhood: Park Lake/Highland

Street: N SUMMERLIN AVE

Intersection:

N SUMMERLIN AV & WOODWARD ST

Nearest Address:

647 E COLONIAL DR

Intersection Quadrant: SW Pedestrian Travel Direction: E

Warning Surface: None

Crosswalk: N Midblock: N Priority Score: 70

Non-Compliant Ramps

Ramp ID: F023127 Status: Non-Compliant

Comm Dist: 3 Neighborhood: Spring Lake

Street: CLIFFORD DR

Intersection:

CLIFFORD DR & GOLDEN LN

Nearest Address:

1216 GOLDEN LN

Intersection Quadrant: SW Pedestrian Travel Direction: E

Warning Surface: None

Crosswalk: N Midblock: N Priority Score: 51.5

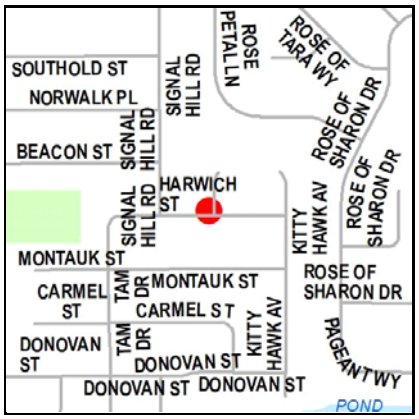

Ramp ID: F023152 Status: Non-Compliant

Comm Dist: 3 Neighborhood: Signal Hill

Street: GLOUCESTER WAY

Intersection:

GLOUCESTER WY & HARWICH ST

Nearest Address:

3891 GLOUCESTER WAY

Intersection Quadrant: NW Pedestrian Travel Direction: E

Warning Surface: None

Crosswalk: N Midblock: N Priority Score: 45

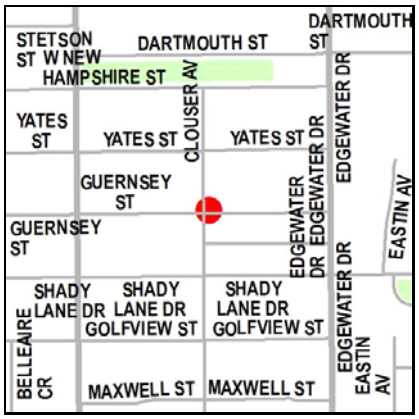

Ramp ID: F023195 Status: Non-Compliant

Comm Dist: 3 Neighborhood: College Park

Street: CLOUSER AVE

Intersection:

GUERNSEY ST & CLOUSER AV

Nearest Address:

811 GUERNSEY ST

Intersection Quadrant: NE Pedestrian Travel Direction: S

Warning Surface: None

Crosswalk: N Midblock: N Priority Score: 58.5

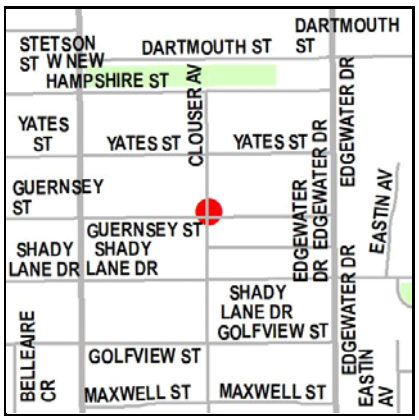

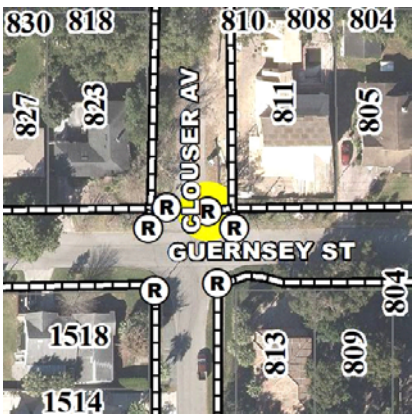

Ramp ID: F023196 Status: Non-Compliant

Comm Dist: 3 Neighborhood: College Park

Street: CLOUSER AVE

Intersection:

GUERNSEY ST & CLOUSER AV

Nearest Address:

811 GUERNSEY ST

Intersection Quadrant: NE Pedestrian Travel Direction: W

Warning Surface: None

Crosswalk: N Midblock: N Priority Score: 54.5

Non-Compliant Ramps

Ramp ID: F023209 Status: Non-Compliant

Comm Dist: 3 Neighborhood: Orwin Manor

Street: WESTCHESTER AVE

Intersection:

WILKINSON ST & WESTCHESTER AV

Nearest Address:

3041 WESTCHESTER AVE

Intersection Quadrant: SE Pedestrian Travel Direction: W

Warning Surface: None

Crosswalk: N Midblock: N Priority Score: 45

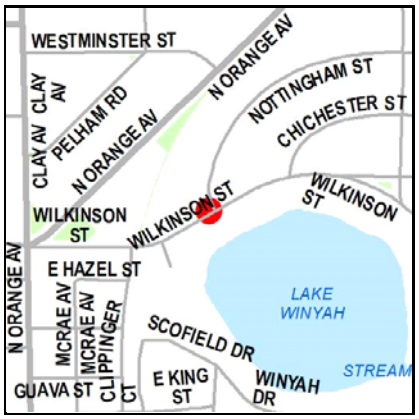

Ramp ID: F023215 Status: Non-Compliant

Comm Dist: 3 Neighborhood: Orwin Manor

Street: WILKINSON ST

Intersection:

WILKINSON ST & NOTTINGHAM ST

Nearest Address:

725 WILKINSON ST

Intersection Quadrant: NW Pedestrian Travel Direction: S

Warning Surface: None

Crosswalk: N Midblock: N Priority Score: 54

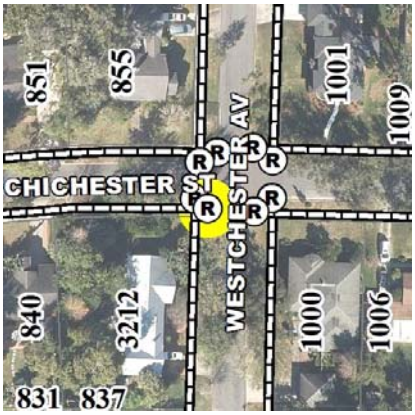

Ramp ID: F023219 Status: Non-Compliant

Comm Dist: 3 Neighborhood: Orwin Manor

Street: WESTCHESTER AVE

Intersection:

CHICHESTER ST & WESTCHESTER AV

Nearest Address:

3212 WESTCHESTER AVE

Intersection Quadrant: SW Pedestrian Travel Direction: E

Warning Surface: None

Crosswalk: N Midblock: N Priority Score: 45

Ramp ID: F023221 Status: Non-Compliant

Comm Dist: 3 Neighborhood: Orwin Manor

Street: WESTCHESTER AVE

Intersection:

WILKINSON ST & WESTCHESTER AV

Nearest Address:

837 WILKINSON ST

Intersection Quadrant: NW Pedestrian Travel Direction: E

Warning Surface: None

Crosswalk: N Midblock: N Priority Score: 52

Non-Compliant Ramps

Ramp ID: F023256 Status: Non-Compliant

Comm Dist: 3 Neighborhood: North Quarter

Street: IRMA AVE

Intersection:

PARK LAKE ST & IRMA AV

Nearest Address:

136 PARK LAKE ST

Intersection Quadrant: SW Pedestrian Travel Direction: E

Warning Surface: None

Crosswalk: N Midblock: N Priority Score: 76.5

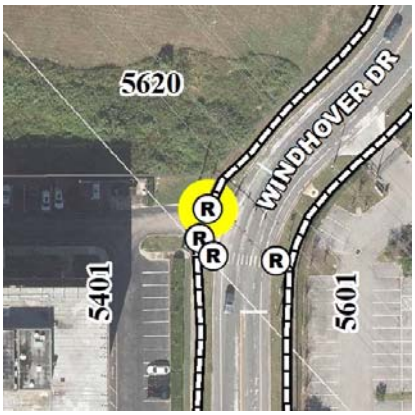

Ramp ID: F023529 Status: Non-Compliant

Comm Dist: 6 Neighborhood: Florida Center

Street: WINDHOVER DR

Intersection:

WINDHOVER DR & UNNAMED ROAD

Nearest Address:

5401 S KIRKMAN RD

Intersection Quadrant: NW Pedestrian Travel Direction: SW

Warning Surface: None

Crosswalk: N Midblock: N Priority Score: 35.5

Ramp ID: F023530 Status: Non-Compliant

Comm Dist: 6 Neighborhood: Florida Center

Street: WINDHOVER DR

Intersection:

WINDHOVER DR & UNNAMED ROAD

Nearest Address:

5401 S KIRKMAN RD

Intersection Quadrant: SW Pedestrian Travel Direction: NE

Warning Surface: None

Crosswalk: N Midblock: N Priority Score: 35.5

Ramp ID: F023852 Status: Non-Compliant

Comm Dist: 4 Neighborhood: Coytown

Street: N BUMBY AVE

Intersection:

MID BLOCK N BUMBY AVE

Nearest Address:

2402 JAMIE CIR

Intersection Quadrant: E Pedestrian Travel Direction: W

Warning Surface: None

Crosswalk: N Midblock: Y Priority Score: 54.5

Non-Compliant Ramps

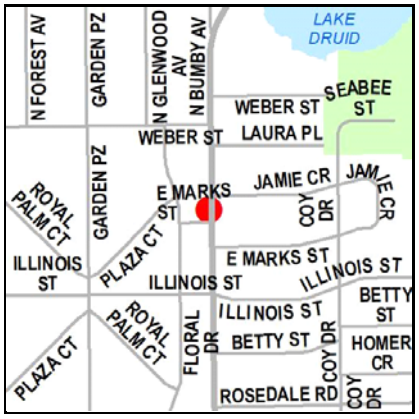

Ramp ID: F023853 Status: Non-Compliant

Comm Dist: 4 Neighborhood: Colonialtown North

Street: N BUMBY AVE

Intersection:

MID BLOCK N BUMBY AVE

Nearest Address:

901 FLORAL DR

Intersection Quadrant: W Pedestrian Travel Direction: E

Warning Surface: None

Crosswalk: N Midblock: Y Priority Score: 54.5

Ramp ID: F024294 Status: Non-Compliant

Comm Dist: 1 Neighborhood: Vista East

Street: NARCOOSSEE RD

Intersection:

NARCOOSSEE RD & UNNAMED ROADWAY

Nearest Address:

7051 NARCOOSSEE RD

Intersection Quadrant: N Pedestrian Travel Direction: SW

Warning Surface: None

Crosswalk: N Midblock: N Priority Score: 38

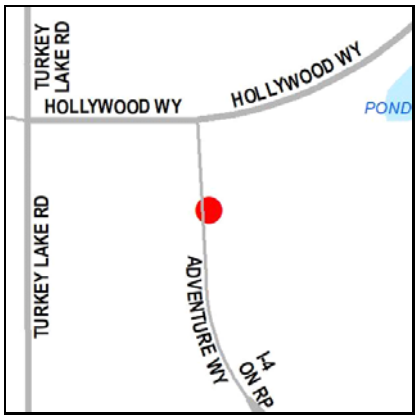

Ramp ID: F024328 Status: Non-Compliant

Comm Dist: 6 Neighborhood: Florida Center

Street: ADVENTURE WAY

Intersection:

MID BLOCK ADVENTURE WAY

Nearest Address:

ADVENTURE WAY

Intersection Quadrant: NE Pedestrian Travel Direction: W

Warning Surface: None

Crosswalk: N Midblock: Y Priority Score: 37.5

Ramp ID: F024400 Status: Non-Compliant

Comm Dist: 4 Neighborhood: Lake Cherokee

Street: BAY ST

Intersection:

BAY ST & DELANEY AVE

Nearest Address:

800 DELANEY AVE

Intersection Quadrant: SW Pedestrian Travel Direction: E

Warning Surface: None

Crosswalk: N Midblock: N Priority Score: 65.5

Non-Compliant Ramps

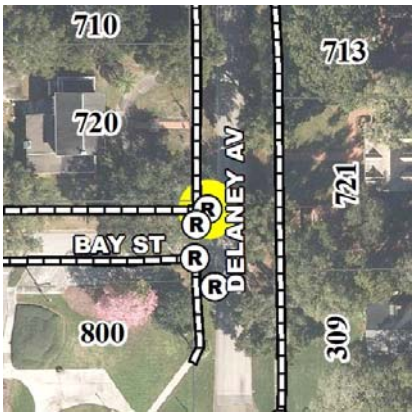

Ramp ID: F024401 Status: Non-Compliant

Comm Dist: 4 Neighborhood: Lake Cherokee

Street: BAY ST

Intersection:

BAY ST & DELANEY AVE

Nearest Address:

720 DELANEY AVE

Intersection Quadrant: NW Pedestrian Travel Direction: E

Warning Surface: None

Crosswalk: N Midblock: N Priority Score: 64

Ramp ID: F024948 Status: Non-Compliant

Comm Dist: 6 Neighborhood: Washington Shores

Street: WEST LAKE MANN DR

Intersection:

ECCLESTON ST & WEST LAKE MANN DR

Nearest Address:

3600 ECCLESTON ST

Intersection Quadrant: SE Pedestrian Travel Direction: N

Warning Surface: None

Crosswalk: N Midblock: N Priority Score: 63.5

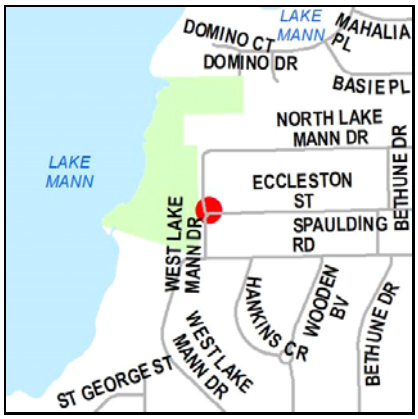

Ramp ID: F024949 Status: Non-Compliant

Comm Dist: 6 Neighborhood: Washington Shores

Street: WEST LAKE MANN DR

Intersection:

ECCLESTON ST & WEST LAKE MANN DR

Nearest Address:

650 W LAKE MANN DR

Intersection Quadrant: NE Pedestrian Travel Direction: S

Warning Surface: None

Crosswalk: N Midblock: N Priority Score: 63.5

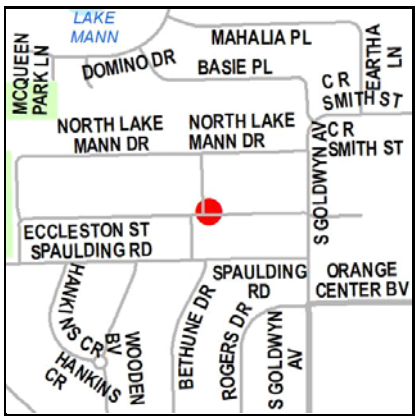

Ramp ID: F024954 Status: Non-Compliant

Comm Dist: 6 Neighborhood: Washington Shores

Street: BETHUNE DR

Intersection:

BETHUNE DR & ECCLESTON ST

Nearest Address:

N LAKE MANN DR

Intersection Quadrant: NE Pedestrian Travel Direction: S

Warning Surface: None

Crosswalk: N Midblock: N Priority Score: 68.5

Non-Compliant Ramps

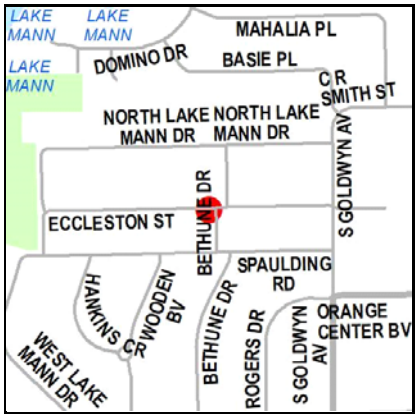

Ramp ID: F024958 Status: Non-Compliant

Comm Dist: 6 Neighborhood: Washington Shores

Street: BETHUNE DR

Intersection:

BETHUNE DR & ECCLESTON ST

Nearest Address:

3600 ECCLESTON ST

Intersection Quadrant: SW Pedestrian Travel Direction: N

Warning Surface: None

Crosswalk: N Midblock: N Priority Score: 61

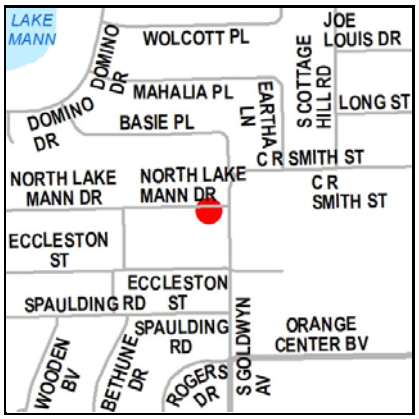

Ramp ID: F024962 Status: Non-Compliant

Comm Dist: 6 Neighborhood: Washington Shores

Street: NORTH LAKE MANN DR

Intersection:

NORTH LAKE MANN DR & S GOLDWYN AVE

Nearest Address:

N LAKE MANN DR

Intersection Quadrant: SW Pedestrian Travel Direction: E

Warning Surface: None

Crosswalk: N Midblock: N Priority Score: 84.5

Ramp ID: F027061 Status: Non-Compliant

Comm Dist: 3 Neighborhood: Audubon Park

Street: CORRINE DR

Intersection:

EAST END AVE & CORRINE DR

Nearest Address:

3127 CORRINE DR

Intersection Quadrant: NW Pedestrian Travel Direction: E

Warning Surface: None

Crosswalk: N Midblock: N Priority Score: 85

Ramp ID: F027220 Status: Non-Compliant

Comm Dist: 3 Neighborhood: Baldwin Park

Street: BELKIN CT

Intersection:

ANSON LN & BELKIN CT

Nearest Address:

4649 ANSON LN

Intersection Quadrant: N Pedestrian Travel Direction: SE

Warning Surface: None

Crosswalk: N Midblock: N Priority Score: 41

Non-Compliant Ramps

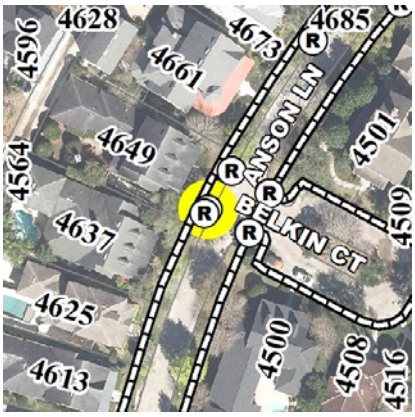

Ramp ID: F027221 Status: Non-Compliant

Comm Dist: 3 Neighborhood: Baldwin Park

Street: BELKIN CT

Intersection:

ANSON LN & BELKIN CT

Nearest Address:

4649 ANSON LN

Intersection Quadrant: W Pedestrian Travel Direction: SE

Warning Surface: None

Crosswalk: N Midblock: N Priority Score: 41

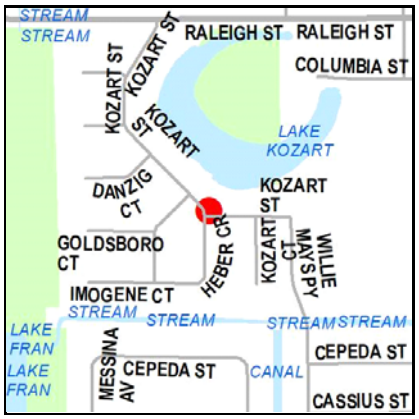

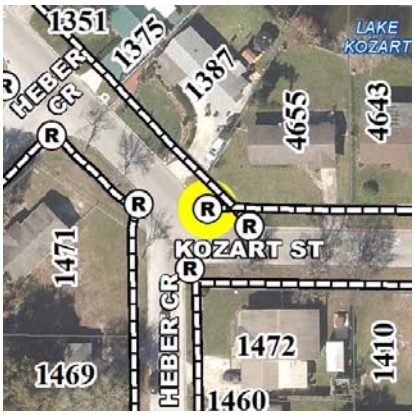

Ramp ID: F027328 Status: Non-Compliant

Comm Dist: 6 Neighborhood: Carver Shores

Street: KOZART ST

Intersection:

HEBER CIR & KOZART ST

Nearest Address:

4655 KOZART ST

Intersection Quadrant: NE Pedestrian Travel Direction: W

Warning Surface: None

Crosswalk: N Midblock: N Priority Score: 59.5

Ramp ID: F027448 Status: Non-Compliant

Comm Dist: 4 Neighborhood: Lake Davis/Greenwood

Street: GREENWOOD ST

Intersection:

DANIELS AVE & GREENWOOD ST

Nearest Address:

700 DANIELS AVE

Intersection Quadrant: SW Pedestrian Travel Direction: E

Warning Surface: None

Crosswalk: N Midblock: N Priority Score: 60.5

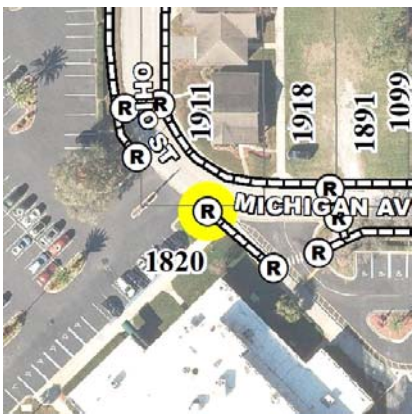

Ramp ID: F027503 Status: Non-Compliant

Comm Dist: 3 Neighborhood: North Orange

Street: CALVARY ASSEMBLY ENTRANCE RD

Intersection:

CALVARY ASSEMBLY ENTRANCE RD & MICHIGAN AVE & OHIO ST

Nearest Address:

1820 MICHIGAN AVE

Intersection Quadrant: SE Pedestrian Travel Direction: NW

Warning Surface: None

Crosswalk: N Midblock: N Priority Score: 65.5

Non-Compliant Ramps

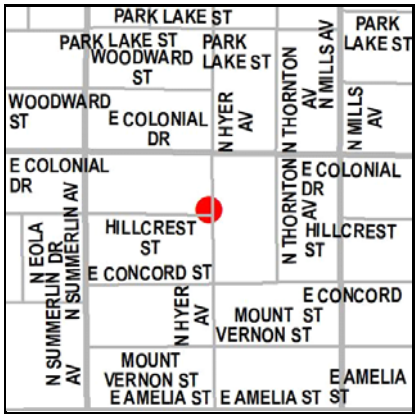

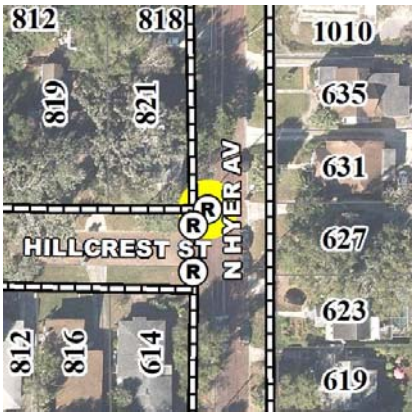

Ramp ID: F027607 Status: Non-Compliant

Comm Dist: 4 Neighborhood: Lake Eola Heights

Street: HILLCREST ST

Intersection:

HILLCREST ST & N HYER AVE

Nearest Address:

821 HILLCREST ST

Intersection Quadrant: NW Pedestrian Travel Direction: E

Warning Surface: None

Crosswalk: N Midblock: N Priority Score: 72

Ramp ID: F027658 Status: Non-Compliant

Comm Dist: 3 Neighborhood: North Quarter

Street: N GARLAND AVE

Intersection:

N GARLAND AVE & UNNAMED RD

Nearest Address:

998 LEGION PL

Intersection Quadrant: NE Pedestrian Travel Direction: SW

Warning Surface: None

Crosswalk: N Midblock: N Priority Score: 70.5

Ramp ID: F028137 Status: Non-Compliant

Comm Dist: 2 Neighborhood: Dover Manor

Street: LIDO ST

Intersection:

LIDO ST & JESSICA AVE

Nearest Address:

5074 LIDO ST

Intersection Quadrant: SW Pedestrian Travel Direction: N

Warning Surface: None

Crosswalk: N Midblock: N Priority Score: 49



Ramp ID: F028148 Status: Non-Compliant

Comm Dist: 4 Neighborhood: Thornton Park

Street: E CENTRAL BLVD

Intersection:

JAMES AVE & E CENTRAL BLVD

Nearest Address:

1001 E CENTRAL BLVD

Intersection Quadrant: NW Pedestrian Travel Direction: S

Warning Surface: None

Crosswalk: N Midblock: N Priority Score: 69.5

Non-Compliant Ramps

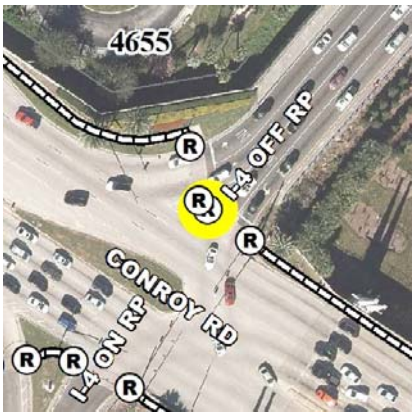

Ramp ID: F029080 Status: Non-Compliant

Comm Dist: 6 Neighborhood: Florida Center North

Street: CONROY RD

Intersection:

CONROY RD & I-4 ON RAMP W & I-4 OFF RAMP W

Nearest Address:

4655 VINELAND RD

Intersection Quadrant: N Pedestrian Travel Direction: SE

Warning Surface: None

Crosswalk: Y Midblock: N Priority Score: 33.5

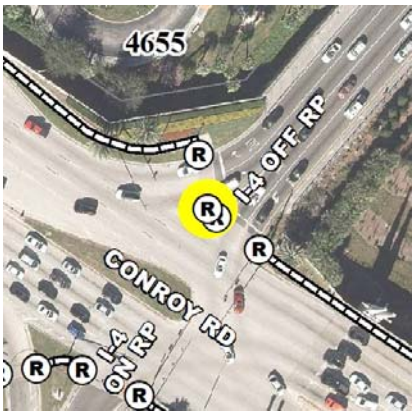

Ramp ID: F029081 Status: Non-Compliant

Comm Dist: 6 Neighborhood: Florida Center North

Street: I-4 OFF RAMP W

Intersection:

CONROY RD & I-4 ON RAMP W & I-4 OFF RAMP W

Nearest Address:

4655 VINELAND RD

Intersection Quadrant: N Pedestrian Travel Direction: NW

Warning Surface: None

Crosswalk: Y Midblock: N Priority Score: 33.5

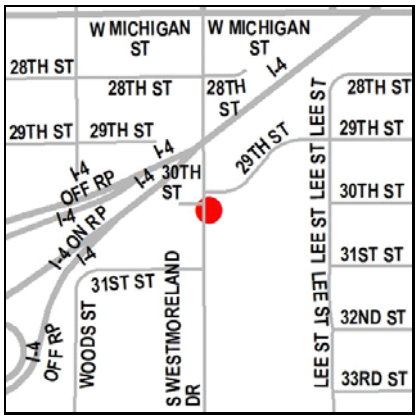

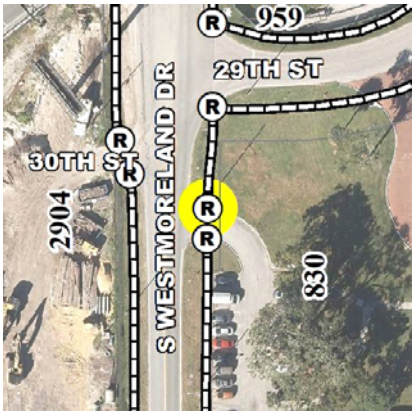

Ramp ID: F029214 Status: Non-Compliant

Comm Dist: 4 Neighborhood: South Division

Street: S WESTMORELAND DR

Intersection:

S WESTMORELAND DR & UNNAMED RD

Nearest Address:

830 29TH ST

Intersection Quadrant: NE Pedestrian Travel Direction: S

Warning Surface: None

Crosswalk: N Midblock: N Priority Score: 69

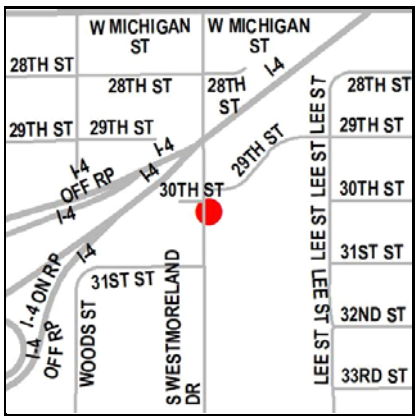

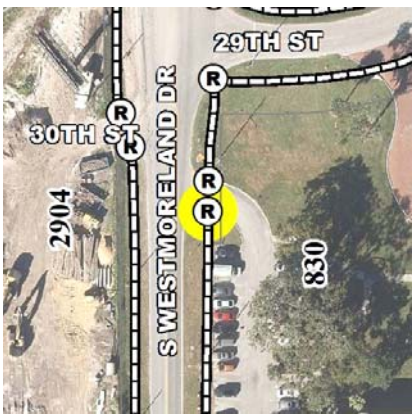

Ramp ID: F029215 Status: Non-Compliant

Comm Dist: 4 Neighborhood: South Division

Street: S WESTMORELAND DR

Intersection:

S WESTMORELAND DR & UNNAMED RD

Nearest Address:

830 29TH ST

Intersection Quadrant: SE Pedestrian Travel Direction: N

Warning Surface: None

Crosswalk: N Midblock: N Priority Score: 69

Non-Compliant Ramps

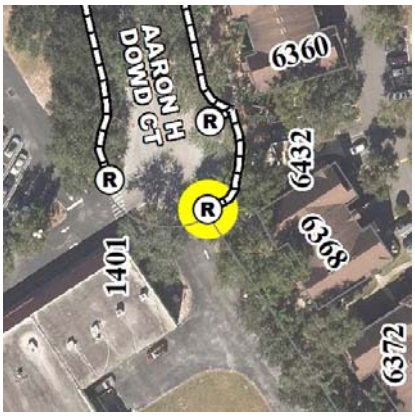

Ramp ID: F029643 Status: Non-Compliant

Comm Dist: 5 Neighborhood: Metro West

Street: AARON H DOWD CT

Intersection:

AARON H DOWD CT & UNNAMED RD

Nearest Address:

1401 S HIAWASSEE RD

Intersection Quadrant: SE Pedestrian Travel Direction: W

Warning Surface: None

Crosswalk: N Midblock: N Priority Score: 52.5

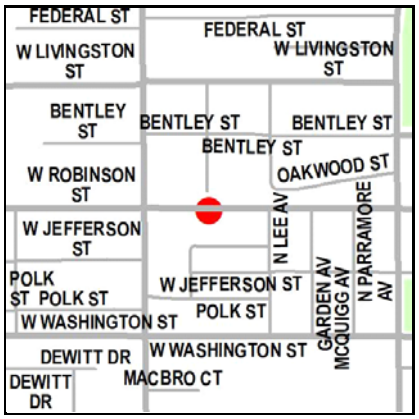

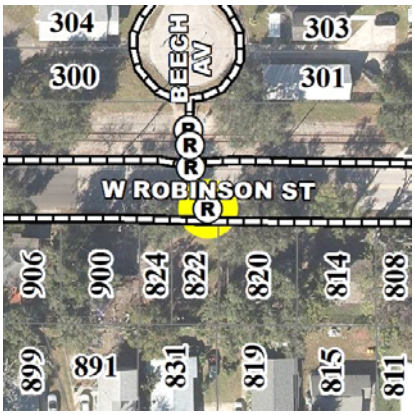

Ramp ID: F029645 Status: Non-Compliant

Comm Dist: 5 Neighborhood: Callahan

Street: W ROBINSON ST

Intersection:

MID BLOCK W ROBINSON ST

Nearest Address:

822 W ROBINSON ST

Intersection Quadrant: S Pedestrian Travel Direction: N

Warning Surface: Truncated Domes

Crosswalk: Y Midblock: Y Priority Score: 82.5

Ramp ID: F029712 Status: Non-Compliant

Comm Dist: 6 Neighborhood: Florida Center

Street: DEL VERDE WY

Intersection:

DEL VERDE WY& UNNAMED DRIVEWAY

Nearest Address:

5529 INTERNATIONAL DR

Intersection Quadrant: SW Pedestrian Travel Direction: E

Warning Surface: None

Crosswalk: N Midblock: N Priority Score: 48.5

Ramp ID: F029713 Status: Non-Compliant

Comm Dist: 6 Neighborhood: Florida Center

Street: DEL VERDE WY

Intersection:

DEL VERDE WY& UNNAMED DRIVEWAY

Nearest Address:

5529 INTERNATIONAL DR

Intersection Quadrant: SE Pedestrian Travel Direction: W

Warning Surface: None

Crosswalk: N Midblock: N Priority Score: 48.5

Non-Compliant Ramps

Ramp ID: F030990 Status: Non-Compliant

Comm Dist: 3 Neighborhood: North Orange

Street: BAY RUN ST

Intersection:

AT BEN OF BAY RUN ST & DADE AV

Nearest Address:

300 BAY RUN ST

Intersection Quadrant: N/A Pedestrian Travel Direction: NA

Warning Surface: None

Crosswalk: N Midblock: N Priority Score: 61.5

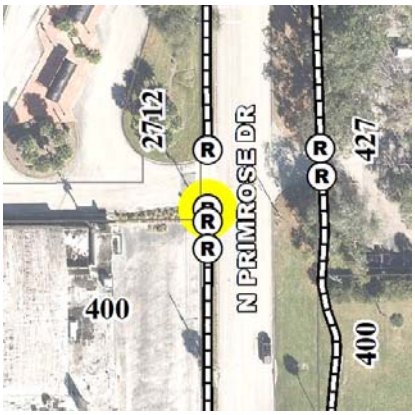

Ramp ID: F031091 Status: Non-Compliant

Comm Dist: 4 Neighborhood: Colonial Town Center

Street: N PRIMROSE DR

Intersection:

N PRIMROSE DR & UNNAMED DRIVEWAY

Nearest Address:

2712 E COLONIAL DR

Intersection Quadrant: SW Pedestrian Travel Direction: N

Warning Surface: None

Crosswalk: N Midblock: N Priority Score: 80

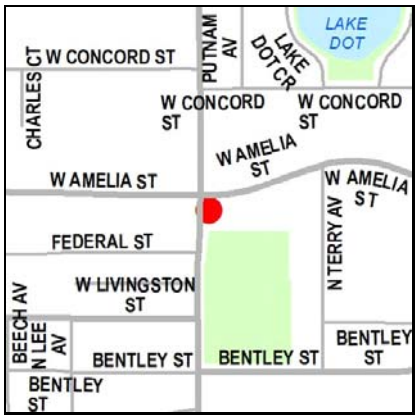

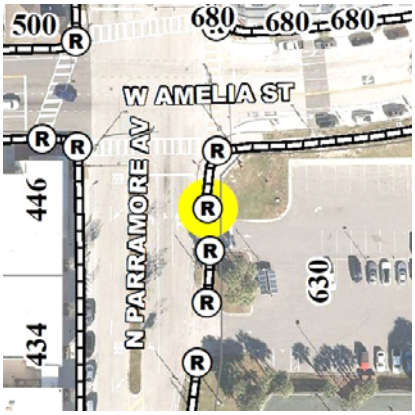

Ramp ID: F031114 Status: Non-Compliant

Comm Dist: 5 Neighborhood: Callahan

Street: N PARRAMORE AV

Intersection:

N PARRAMORE AV

Nearest Address:

630 W AMELIA ST & UNNAMED DRIVEWAY

Intersection Quadrant: NE Pedestrian Travel Direction: S

Warning Surface: None

Crosswalk: N Midblock: N Priority Score: 76

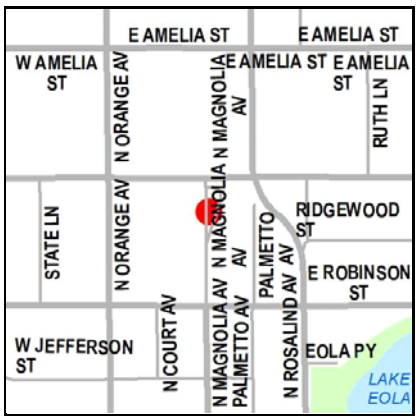

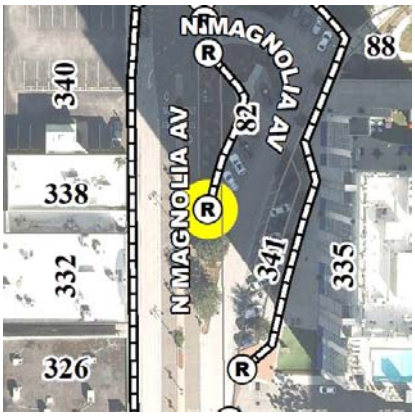

Ramp ID: F031645 Status: Non-Compliant

Comm Dist: 5 Neighborhood: Central Business District

Street: N MAGNOLIA AV

Intersection:

N MAGNOLIA AV & N MAGNOLIA AV

Nearest Address:

82 E LIVINGSTON ST

Intersection Quadrant: N/A Pedestrian Travel Direction: NA

Warning Surface: None

Crosswalk: N Midblock: N Priority Score: 83

Non-Compliant Ramps

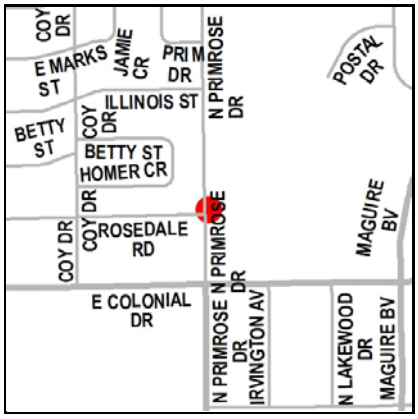

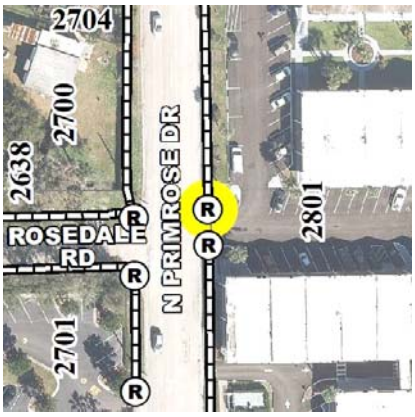

Ramp ID: F031680 Status: Non-Compliant

Comm Dist: 4 Neighborhood: Colonial Town Center

Street: N PRIMROSE DR

Intersection:

N PRIMROSE DR & UNNAMED DRIVEWAY

Nearest Address:

2801 E COLONIAL DR

Intersection Quadrant: NE Pedestrian Travel Direction: S

Warning Surface: None

Crosswalk: N Midblock: N Priority Score: 56

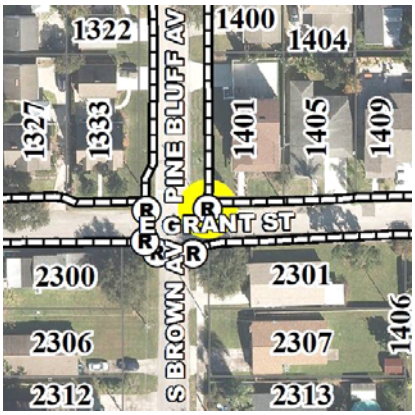

Ramp ID: F031779 Status: Non-Compliant

Comm Dist: 4 Neighborhood: Wadeview Park

Street: PINE BLUFF AV

Intersection:

E GRANT ST & PINE BLUFF AV & S BROWN AV

Nearest Address:

1401 E GRANT ST

Intersection Quadrant: NE Pedestrian Travel Direction: S

Warning Surface: Stamping

Crosswalk: N Midblock: N Priority Score: 62.5

Ramp ID: F031921 Status: Non-Compliant

Comm Dist: 4 Neighborhood: Southern Oaks

Street: S SUMMERLIN AV

Intersection:

CLAIRE ST & S SUMMERLIN AV

Nearest Address:

3336 EDGECLIFFE DR

Intersection Quadrant: NE Pedestrian Travel Direction: NA

Warning Surface: None

Crosswalk: N Midblock: N Priority Score: 28.5

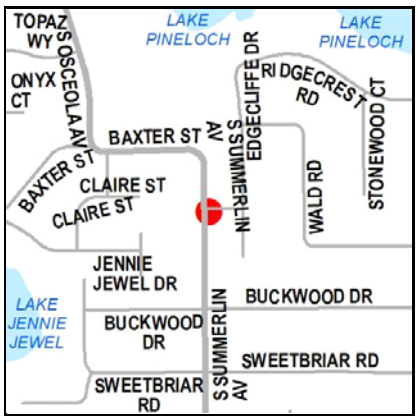

Ramp ID: F031922 Status: Non-Compliant

Comm Dist: 4 Neighborhood: Southern Oaks

Street: S SUMMERLIN AV

Intersection:

CLAIRE ST & S SUMMERLIN AV

Nearest Address:

3350 EDGECLIFFE DR

Intersection Quadrant: SE Pedestrian Travel Direction: NA

Warning Surface: None

Crosswalk: N Midblock: N Priority Score: 28.5

Non-Compliant Ramps

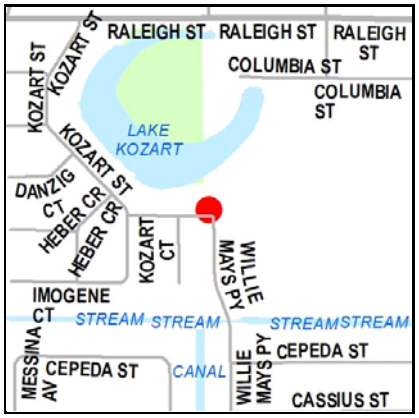

Ramp ID: F032059 Status: Non-Compliant

Comm Dist: 6 Neighborhood: Carver Shores

Street: KOZART ST

Intersection:

KOZART ST & WILLIE MAYS PY

Nearest Address:

4625 KOZART ST

Intersection Quadrant: NW Pedestrian Travel Direction: E

Warning Surface: None

Crosswalk: N Midblock: N Priority Score: 59.5

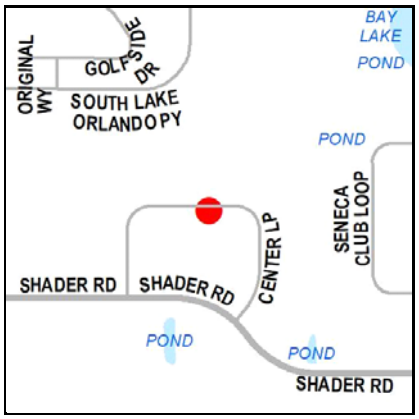

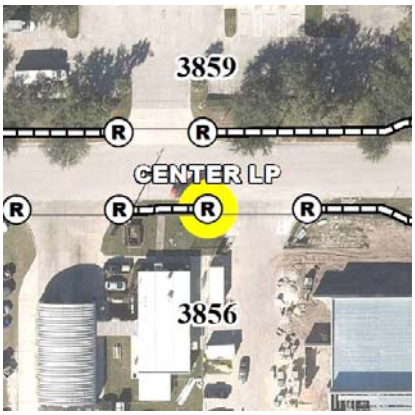

Ramp ID: F032096 Status: Non-Compliant

Comm Dist: 3 Neighborhood: Seaboard Industrial

Street: CENTER LP

Intersection:

CENTER LP & UNNAMED DRIVEWAY

Nearest Address:

3856 CENTER LOOP

Intersection Quadrant: SW Pedestrian Travel Direction: E

Warning Surface: None

Crosswalk: N Midblock: N Priority Score: 25